

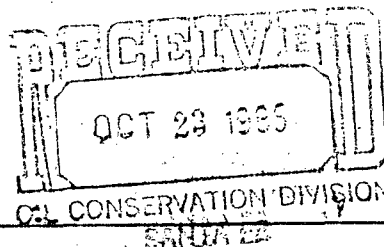
Release November 12, 1985

By Doc



marbob

energy corporation



October 21, 1985

Richard L. Stamets
Director
Oil Conservation Division
P. O. Box 2088
Santa Fe, New Mexico 87501
Attention: Gilbert Quintana

NSC-2185
RULE-104(AZ)

Grayburg Jackson Seven River Queen
Grayburg San Andres Pool.
40 Acres dedication
SE1/4 NE1/4 Section 28.

Dear Mr. Stamets:

The purpose of this letter is to request administrative approval without notice and hearing of unorthodox well locations pursuant to Order R-7808 of the New Mexico Oil Conservation Division. The following is a list of the footage locations for which administrative approval of unorthodox well locations are sought:

This well only! →

G-J WEST CO-OP UNIT NO. 74 ✓
2310 FNL 1295 FEL
Section 28, T-17S, R-29E
Eddy County, New Mexico

10-12-85
Do not release until
11-12-85

M. DODD "B" NO. 54 ✓
75 FNL 1295 FWL
Section 14, T-17S, R-29E
Eddy County, New Mexico

40 Acres ded.
NW1/4 NW1/4

M. DODD "B" NO. 55 ✓
1295 FSL 1980 FWL
Section 11, T-17S, R-29E
Eddy County, New Mexico

40 Acres ded.
SE1/4 SW1/4

M. DODD "B" NO. 56 ✓
1345 FSL 990 FWL
Section 11, T-17S, R-29E
Eddy County, New Mexico

40 Acres ded.
NW1/4 SW1/4

TOM BOYD DODD NO. 7 ✓
330 FSL 1345 FEL
Section 11, T-17S, R-29E
Eddy County, New Mexico

40 Acres ded.
SW1/4 SE1/4

M. DODD "A" NO. 37 ✓
1345 FSL 330 FWL
Section 14, T-17S, R-29E
Eddy County, New Mexico

40 Acres ded.
NW1/4 SW1/4

The wells will be completed in the Grayburg San Andres formation in the Grayburg Jackson Seven Rivers Queen Grayburg San Andres Pool. Note that these locations are no closer than 330 feet to an outer boundary of a lease, or in the case of a unit, unitized area, nor closer than 10 feet to any quarter quarter section line or subdivision inner boundary.

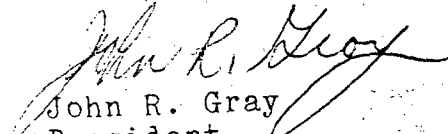
Attached to this application as Exhibits A through L are the following:

- A. Well location and Acreage
Dedication Plats (Forms C-102)
filed with the Artesia office
of the Oil Conservation
Division (Exhibits "A"-"F").
- B. A plat showing the proposed
unorthodox locations, the
respective proration units, and
the offsetting proration units
including ownership of the
offsetting proration units in
the Grayburg San Andres
formation in the Grayburg
Jackson Seven Rivers Queen
Grayburg San Andres Pool
(Exhibit "G").
- C. Copies of letters of
notification sent to operators
or owners of proration units
offsetting proration units
containing the proposed
unorthodox locations in the
Grayburg Jackson Seven Rivers
Queen Grayburg San Andres Pool
(Exhibit "H").

The letter attached as Exhibit "H" has been sent to the offset operator by certified mail and he has been requested to notify you if he has any objection. Note that with the exception of the operator notified Marbob Energy Corporation is the operator of all offsetting proration units in the Grayburg San Andres formation of the Grayburg Jackson Seven Rivers Queen Grayburg San Andres Pool.

Thank-you very much for your help in this matter. Should you have any further questions or be in need of any additional information, please contact Ron Head or Raye P. Miller.

Sincerely,


John R. Gray
President

JRG/rsr

**NEW MEXICO OIL CONSERVATION COMMISSION
WELL LOCATION AND ACREAGE DEDICATION PLAT**

Form C-102
Supersedes C-128
Effective 1-1-65

All distances must be from the outer boundaries of the Section.

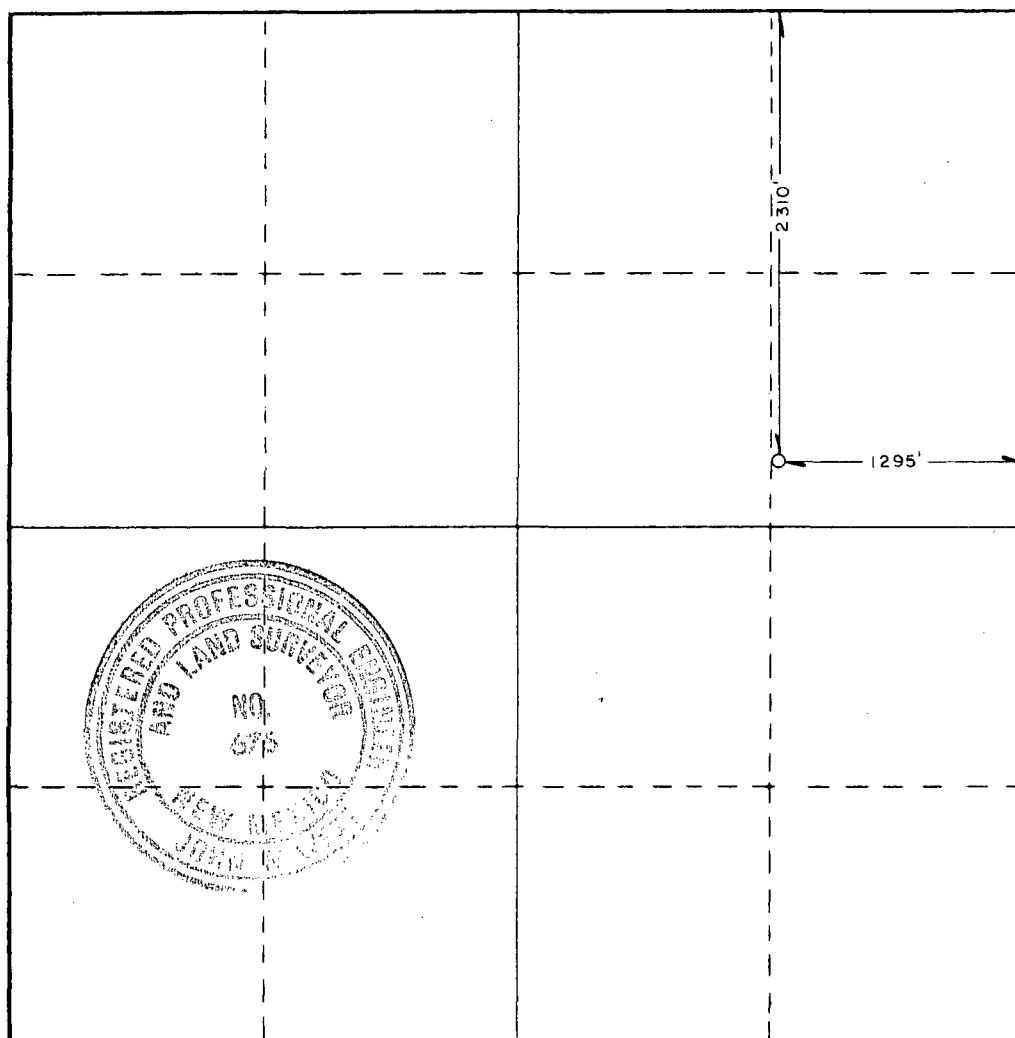
Operator MARBOB ENERGY CORP.		Lease G. J. WEST		Well No. 74
Unit Letter H	Section 28	Township 17 SOUTH	Range 29 EAST	County EDDY
Actual Footage Location of Well: 2310 feet from the NORTH line and 1295 feet from the EAST line				
Ground Level Elev. 3560.2'	Producing Formation	Pool	Dedicated Acreage: Acres	

1. Outline the acreage dedicated to the subject well by colored pencil or hachure marks on the plat below.
2. If more than one lease is dedicated to the well, outline each and identify the ownership thereof (both as to working interest and royalty).
3. If more than one lease of different ownership is dedicated to the well, have the interests of all owners been consolidated by communitization, unitization, force-pooling, etc?

☐ Yes ☐ No If answer is "yes," type of consolidation _____

If answer is "no," list the owners and tract descriptions which have actually been consolidated. (Use reverse side of this form if necessary.) _____

No allowable will be assigned to the well until all interests have been consolidated (by communitization, unitization, forced-pooling, or otherwise) or until a non-standard unit, eliminating such interests, has been approved by the Commission.



CERTIFICATION

I hereby certify that the information contained herein is true and complete to the best of my knowledge and belief.

Name

Position

Company

Date

I hereby certify that the well location shown on this plat was plotted from field notes of actual surveys made by me or under my supervision, and that the same is true and correct to the best of my knowledge and belief.

Date Surveyed
SEPTEMBER 30, 1985

Registered Professional Engineer
and/or Land Surveyor

Certificate No. **JOHN W. WEST, 676**
RONALD J. EIDSON, 3239

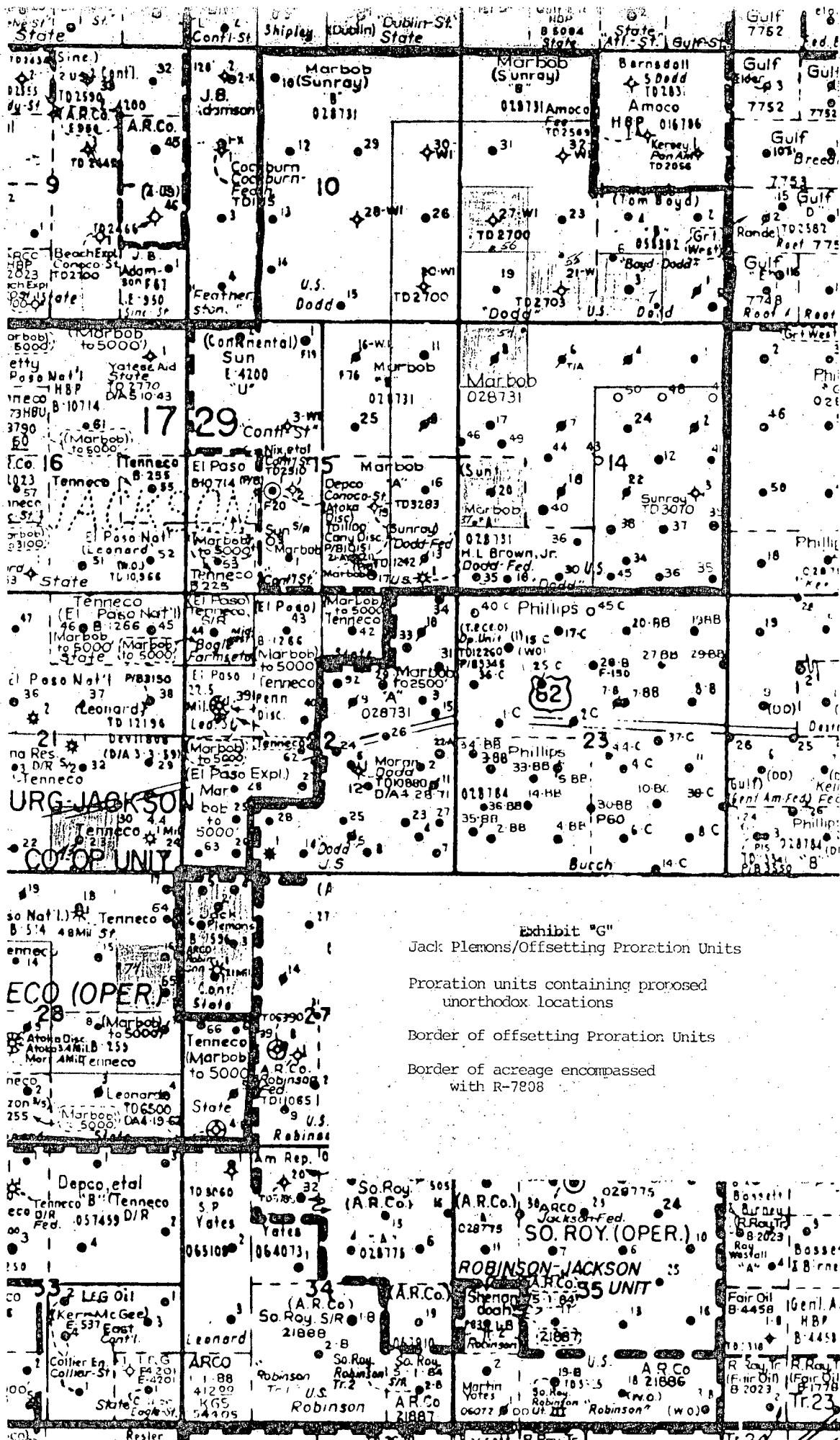



Exhibit "G"

Jack Plemons/Offsetting Proration Units

Proration units containing proposed unorthodox locations

Border of offsetting Proration Units

Border of acreage encompassed with R-7808



marbob
energy corporation

October 15, 1985

Jack Plemons
1010 West Avenue H
Lovington, New Mexico 88260

RE: G-J West Co-op Unit No. 74
2310 FNL 1295 FEL
Section 28, T-17S, R-29E
Eddy County, New Mexico

Gentlemen:

Marbob Energy Corporation as operator of the above well hereby notifies you that we have applied to the New Mexico Oil Conservation Division for administrative approval without notice and hearing of unorthodox locations pursuant to Order R-7808 of the New Mexico Oil Conservation Division.

You are being contact as an operator or owner of a proration unit offsetting the above described location in the Grayburg Jackson Seven Rivers Queen Grayburg San Andres Pool. If you have an objection to the drilling of this well please sign below and forward one copy to the NMOCD in Santa Fe, one copy to this office, and retain one copy for your files.

Thank-you very much for your cooperation in this matter. Please do not hesitate to contact me whould you have any questions.

Sincerely,

Ron Head
Land Department

RH/rr

APPROVAL

COMPANY: _____
BY: _____
TITLE: _____
DATE: _____

CRRR