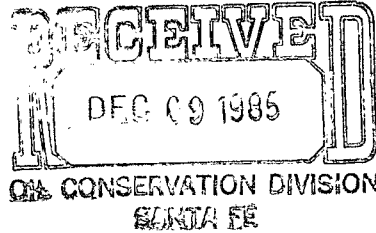


Release December 30,
1985

By DEC

MERIDIAN OIL



December 4, 1985

Mr. Richard Stamets
New Mexico Oil Conservation Division
Post Office Box 2088
Santa Fe, New Mexico 87501

NSL-2207
RULE-104 F(1)

Dear Mr. Stamets:

Dedicated Acreage
306.10 Acres / W/2 Section 35

This is a revised request for administrative approval for an unorthodox gas well location in the Basin Dakota Pool.

It is intended to locate the Meridian Oil Inc.'s San Juan #25 at 1610' from the North line and 1980' from the West line of Section 35, T-29-N, R-9-W, San Juan County, New Mexico.

An existing pipeline and Largo Wash makes it impossible to build an orthodox location in the northwest quarter of this section.

A copy of this application is being submitted to all offset operators by certified mail with a request that they furnish your Santa Fe office with a Waiver of Objection, and return one copy to this office.

Plats showing the proposed well location and the terrain in Section 35, along with an ownership plat, are attached.

Sincerely yours,

G. W. Brink

G. W. Brink *pd*
Project Drilling Engineer *Verbal story*
EB 12-30-85
encl.

WAIVER

_____ hereby waives objection to Meridian Oil Inc.'s application for an unorthodox location for their San Juan #25 as proposed above.

By: _____

Date: _____

cc: Koch Industries
Tenneco
D. J. Simmons

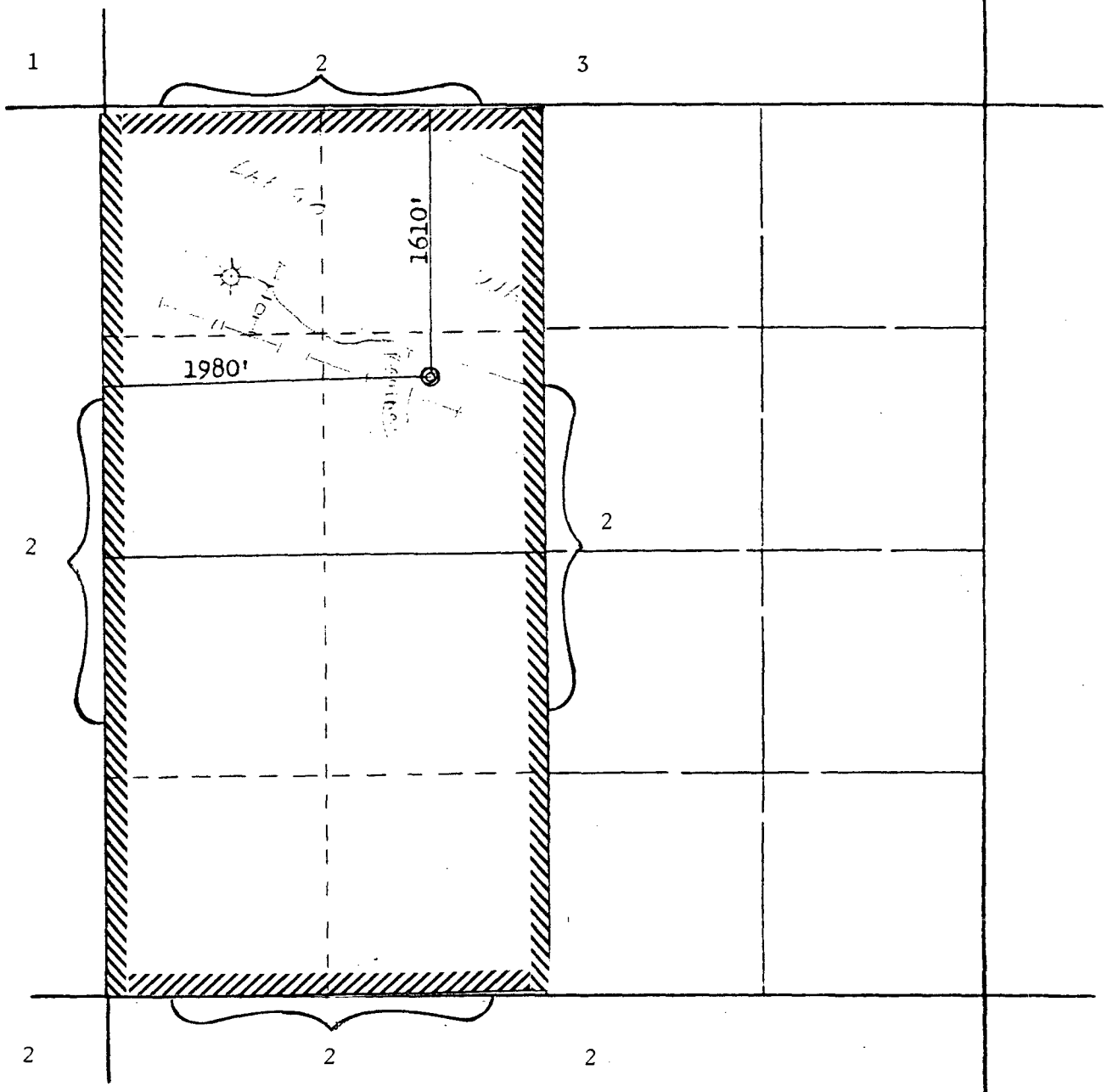
MERIDIAN OIL INC.

Well Name San Juan #25, Basin Dakota

Footage----- 1610' FNL, 1980' FWL

APPLICATION FOR NON-STANDARD LOCATION

County San Juan State New Mexico Section 35 Township 29N Range 9W

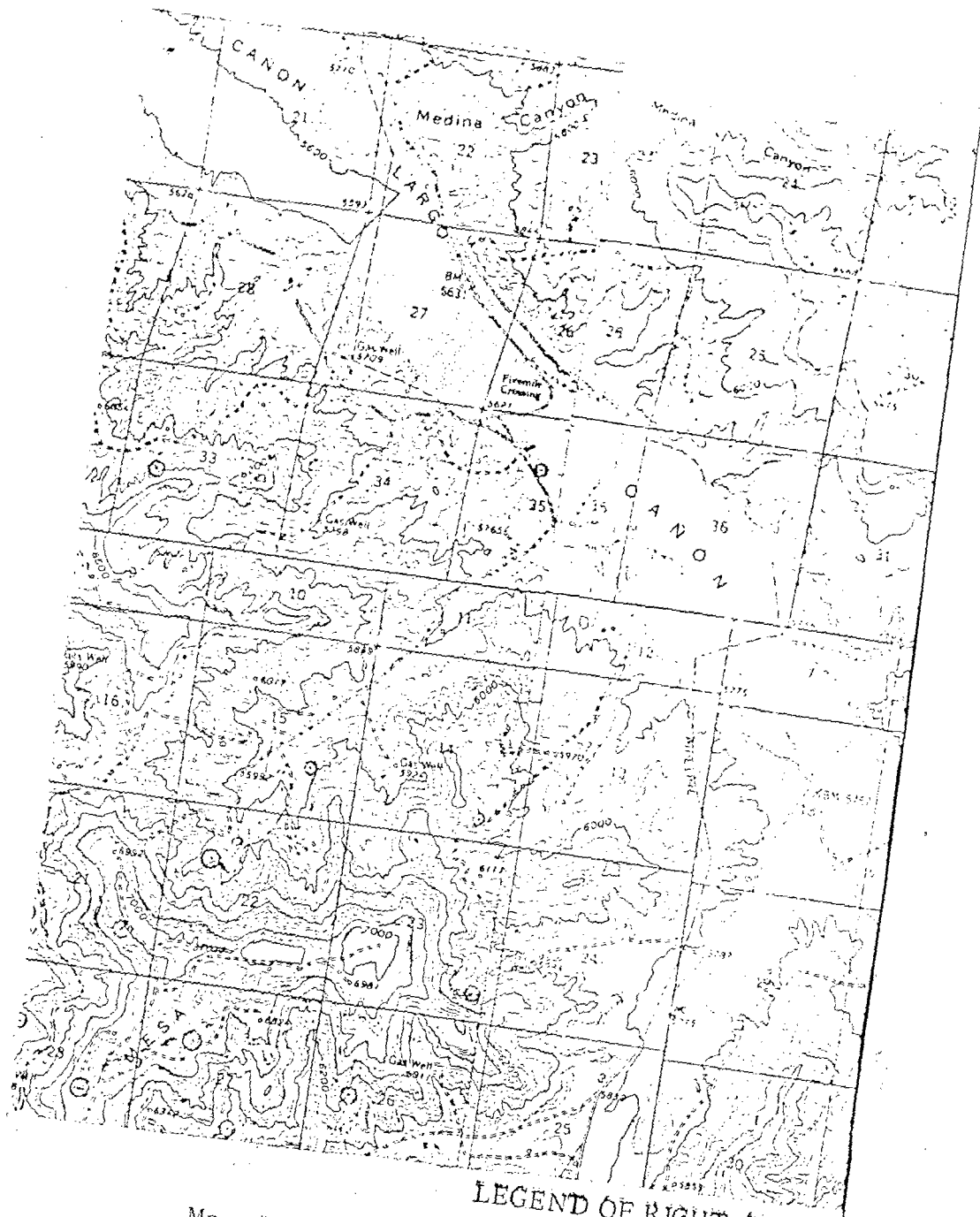


REMARKS:

- (1) Koch Industries, Inc.
- (2) Tenneco Oil Company
- (3) D. J. Simmons

ca

Vicinity Map for
EL PASO NATURAL GAS COMPANY #25 SAN JUAN
1610'FNL 1980'FWL Sec. 35-T29N-R9W
SAN JUAN COUNTY, NEW MEXICO



Map #1

- LEGEND OF RIGHT-OF-WAYS
- EXISTING ROADS
 - EXISTING PIPELINES
 - EXISTING ROAD & PIPELINE
 - PROPOSED ROADS
 - PROPOSED PIPELINES
 - PROPOSED ROAD & PIPELINE

**NEW MEXICO OIL CONSERVATION COMMISSION
WELL LOCATION AND ACREAGE DEDICATION PLAT**

Form C-102
Supersedes C-128
Effective 1-1-65

All distances must be from the outer boundaries of the Section.

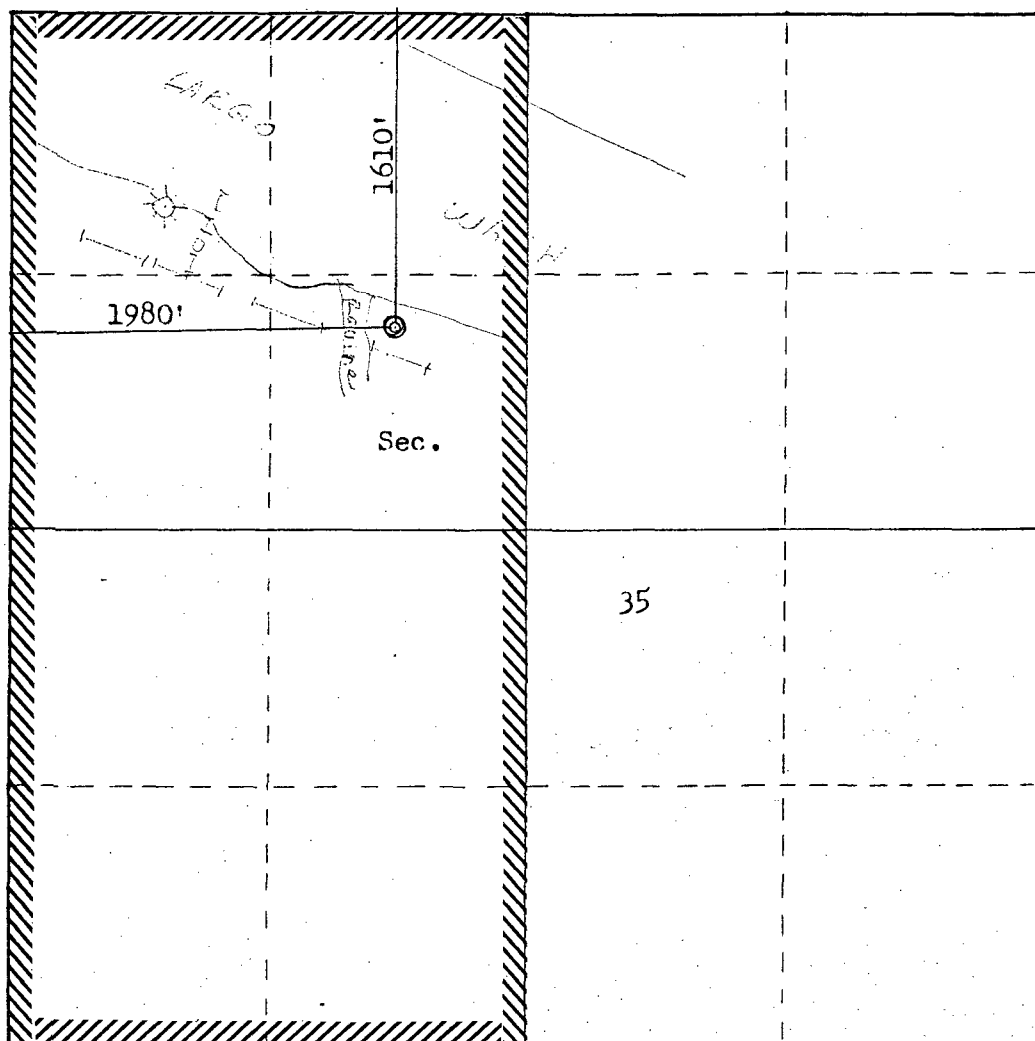
Operator Meridian Oil Inc.			Lease SAN JUAN (NM 029146)		Well No. 25
Unit Letter F	Section 35	Township 29N	Range 9W	County San Juan	
Actual Footage Location of Well: 1610 feet from the North line and 1980 feet from the West line					
Ground Level Elev: 5666	Producing Formation Dakota		Pool Basin		Dedicated Acreage: 306.10 Acres

1. Outline the acreage dedicated to the subject well by colored pencil or hachure marks on the plat below.
2. If more than one lease is dedicated to the well, outline each and identify the ownership thereof (both as to working interest and royalty).
3. If more than one lease of different ownership is dedicated to the well, have the interests of all owners been consolidated by communitization, unitization, force-pooling, etc?

☐ Yes ☐ No If answer is "yes," type of consolidation _____

If answer is "no," list the owners and tract descriptions which have actually been consolidated. (Use reverse side of this form if necessary.) _____

No allowable will be assigned to the well until all interests have been consolidated (by communitization, unitization, forced-pooling, or otherwise) or until a non-standard unit, eliminating such interests, has been approved by the Commission.



Scale: 1"=1000'

CERTIFICATION

I hereby certify that the information contained herein is true and complete to the best of my knowledge and belief.

Name
Drilling Clerk

Position
Meridian Oil Inc.

Company

Date


I hereby certify that the well location shown on this plat was plotted from field notes of actual surveys made by me or under my supervision, and that the same is true and correct to the best of my knowledge and belief.

Date Surveyed
November 23, 1985

Registered Professional Engineer and Land Surveyor
Fred B. Kerr Jr.
Fred B. Kerr Jr.

Certificate No. **3950**

MERIDIAN OIL



NSL # 2207

December 4, 1985

Mr. Richard Stamets
New Mexico Oil Conservation Division
Post Office Box 2088
Santa Fe, New Mexico 87501

Dear Mr. Stamets:

This is a revised request for administrative approval for an unorthodox gas well location in the Basin Dakota Pool.

It is intended to locate the Meridian Oil Inc.'s San Juan #25 at 1610' from the North line and 1980' from the West line of Section 35, T-29-N, R-9-W, San Juan County, New Mexico.

An existing pipeline and Largo Wash makes it impossible to build an orthodox location in the northwest quarter of this section.

A copy of this application is being submitted to all offset operators by certified mail with a request that they furnish your Santa Fe office with a Waiver of Objection, and return one copy to this office.

Plats showing the proposed well location and the terrain in Section 35, along with an ownership plat, are attached.

Sincerely yours,

G. W. Brink

G. W. Brink
Project Drilling Engineer

encl.

WAIVER

KOCH INDUSTRIES, INC. hereby waives objection to Meridian Oil Inc.'s application for an unorthodox location for their San Juan #25 as proposed above.

By: *R. Walton*
R. WALTON, VICE PRESIDENT

Date: January 2, 1986

cc: Koch Industries
Tenneco
D. J. Simmons

MERIDIAN OIL

December 4, 1985

Mr. Richard Stamets
New Mexico Oil Conservation Division
Post Office Box 2088
Santa Fe, New Mexico 87501

Dear Mr. Stamets:

This is a revised request for administrative approval for an unorthodox gas well location in the Basin Dakota Pool.

It is intended to locate the Meridian Oil Inc.'s San Juan #25 at 1610' from the North line and 1980' from the West line of Section 35, T-29-N, R-9-W, San Juan County, New Mexico.

An existing pipeline and Largo Wash makes it impossible to build an orthodox location in the northwest quarter of this section.

A copy of this application is being submitted to all offset operators by certified mail with a request that they furnish your Santa Fe office with a Waiver of Objection, and return one copy to this office.

Plats showing the proposed well location and the terrain in Section 35, along with an ownership plat, are attached.

Sincerely yours,

G. W. Brink

G. W. Brink
Project Drilling Engineer

encl.

WAIVER

Tenneco Oil hereby waives objection to Meridian Oil Inc.'s application for an unorthodox location for their San Juan #25 as proposed above.

By: *R. J. Pack*

Date: 12/18/85

cc: Koch Industries
Tenneco
D. J. Simmons

MERIDIAN OIL

RECEIVED
DEC 26 1985
OIL CONSERVATION DIVISION
SANTA FE

December 4, 1985

Mr. Richard Stamets
New Mexico Oil Conservation Division
Post Office Box 2088
Santa Fe, New Mexico 87501

Dear Mr. Stamets:

This is a revised request for administrative approval for an unorthodox gas well location in the Basin Dakota Pool.

It is intended to locate the Meridian Oil Inc.'s San Juan #25 at 1610' from the North line and 1980' from the West line of Section 35, T-29-N, R-9-W, San Juan County, New Mexico.

An existing pipeline and Largo Wash makes it impossible to build an orthodox location in the northwest quarter of this section.

A copy of this application is being submitted to all offset operators by certified mail with a request that they furnish your Santa Fe office with a Waiver of Objection, and return one copy to this office.

Plats showing the proposed well location and the terrain in Section 35, along with an ownership plat, are attached.

Sincerely yours,

G. W. Brink

G. W. Brink
Project Drilling Engineer

encl.

WAIVER

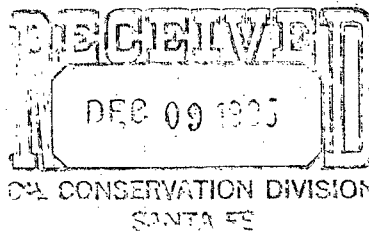
Tenneco Oil hereby waives objection to Meridian Oil Inc.'s application for an unorthodox location for their San Juan #25 as proposed above.

By: *R. Peck*

Date: 12/18/85

cc: Koch Industries
Tenneco
D. J. Simmons

MERIDIAN OIL



December 4, 1985

Mr. Richard Stamets
New Mexico Oil Conservation Division
Post Office Box 2088
Santa Fe, New Mexico 87501

Dear Mr. Stamets:

This is a revised request for administrative approval for an unorthodox gas well location in the Basin Dakota Pool.

It is intended to locate the Meridian Oil Inc.'s San Juan #25 at 1610' from the North line and 1980' from the West line of Section 35, T-29-N, R-9-W, San Juan County, New Mexico.

An existing pipeline and Largo Wash makes it impossible to build an orthodox location in the northwest quarter of this section.

A copy of this application is being submitted to all offset operators by certified mail with a request that they furnish your Santa Fe office with a Waiver of Objection, and return one copy to this office.

Plats showing the proposed well location and the terrain in Section 35, along with an ownership plat, are attached.

Sincerely yours,

G. W. Brink
Project Drilling Engineer

encl.

WAIVER


D. J. SIMMONS hereby waives objection to Meridian Oil Inc.'s application for an unorthodox location for their San Juan #25 as proposed above.

By: C. B. Teren, Jr. - mgr. for D. J. SIMMONS Date: 12-6-85

cc: Koch Industries
Tenneco
✓ D. J. Simmons



ENERGY AND MINERALS DEPARTMENT

OIL CONSERVATION DIVISION
AZTEC DISTRICT OFFICE1000 RIO BRAZOS ROAD
AZTEC, NEW MEXICO 87410
(505) 334-6178OIL CONSERVATION DIVISION
BOX 2088
SANTA FE, NEW MEXICO 87501DATE 12-30-85RE: Proposed MC _____
Proposed DHC _____
Proposed NSL X _____
Proposed SWD _____
Proposed WFX _____
Proposed PMX _____

Gentlemen:

I have examined the application dated 12-6-85
for the Meridian Oil Co. San Juan #25 F-35-28N-9W
Operator Lease and Well No. Unit, S-T-R

and my recommendations are as follows:

ApproveNSL 2207

Yours truly,

E. Kiesel