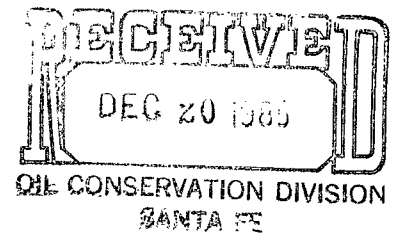


Release 1-9-86

ROBERT L. BAYLESS
PETROLEUM PLAZA BUILDING
P. O. BOX 168
FARMINGTON, NEW MEXICO 87499
(505) 326-2659



December 16, 1985

State of New Mexico
Energy and Minerals Department
Oil Conservation Division
P.O. Box 2088
Santa Fe, NM 87501-2088

ATTN: R. L. Staments, Director

NSL-2218
RULE-104 F(I)
Undesignated Gallup
Pool
40 Acres ded.
NE1/4 NW1/4 Section 6

RE: Jicarilla 434 G #1
Unorthodox Location Application

Gentlemen:

Please consider this letter the application of Robert L. Bayless for approval of an unorthodox well location for his Jicarilla 434 G #1 well to be located 790' FNL and 790' FWL of Section 6, Township 22 North, Range 4 West, N.M.P.M., Sandoval County, New Mexico. The northeast of the north-east quarter will be dedicated to the well, which will be an undesignated Gallup well.

This administrative approval is requested due to the fact that this section is a non-standard size as shown on the attached survey plat.

All operators of proration or spacing units offsetting the unit for which the unorthodox location is sought will be notified of this application.

If additional information is required please advise.

Yours truly,

Robert L. Bayless

RLB/gsb

Enclosures

**NEW MEXICO OIL CONSERVATION COMMISSION
WELL LOCATION AND ACREAGE DEDICATION PLAT**

Form C-102
Supersedes C-128
Effective 1-1-85

All distances must be from the outer boundaries of the Section.

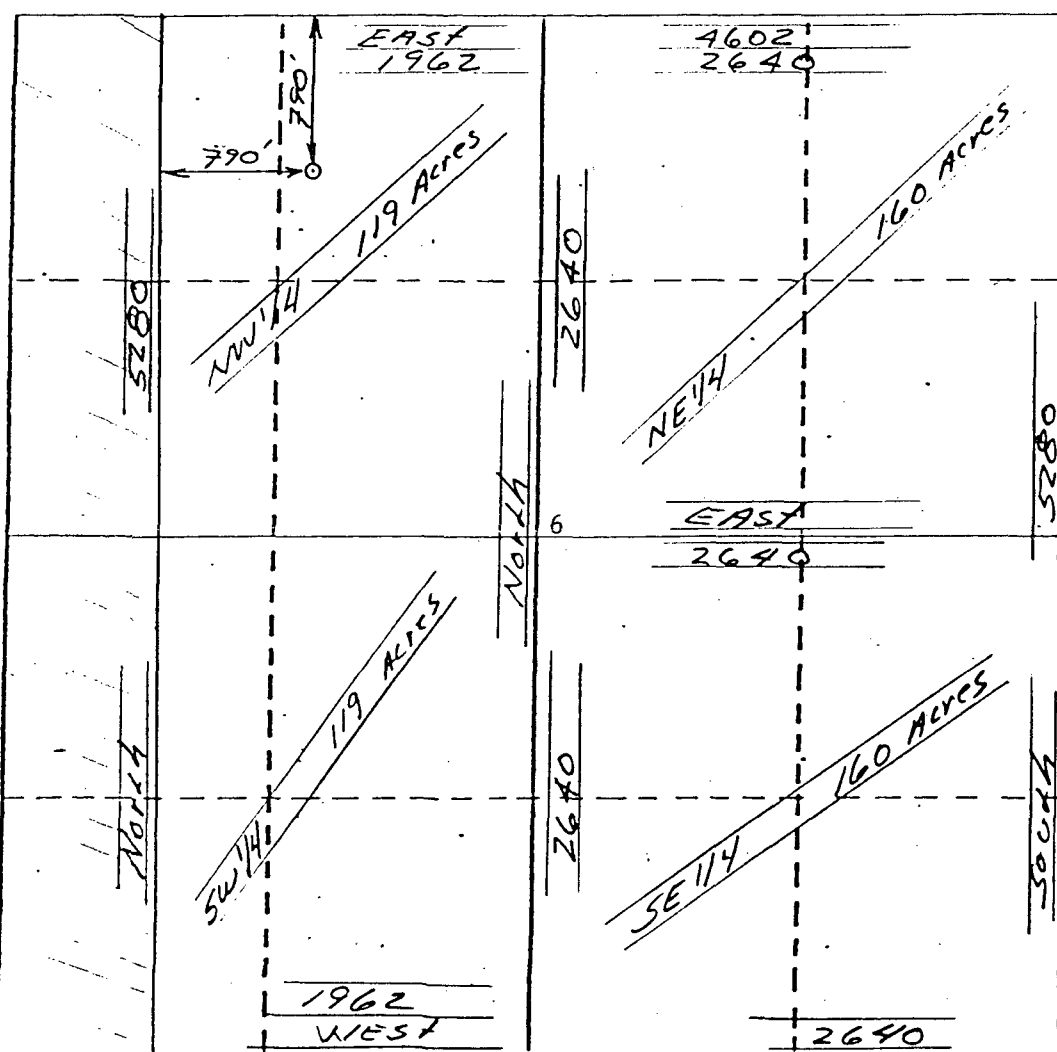
Operator ROBERT L. BAYLESS PRODUCER			Lease JICARILLA 434		Well No. G-1
Unit Letter C	Section 6	Township 22 NORTH	Range 4 WEST	County SANDOVAL	
Actual Footage Location of Well: <div style="display: flex; justify-content: space-between; align-items: center;"> 790 feet from the NORTH line and 790 feet from the WEST line </div>					
Ground Level Elev. 6807	Producing Formation Gallup		Pool Undes. Gallup		Dedicated Acreage: 40 Acres

1. Outline the acreage dedicated to the subject well by colored pencil or hachure marks on the plat below.
2. If more than one lease is dedicated to the well, outline each and identify the ownership thereof (both as to working interest and royalty).
3. If more than one lease of different ownership is dedicated to the well, have the interests of all owners been consolidated by communitization, unitization, force-pooling, etc?

☐ Yes ☐ No If answer is "yes," type of consolidation _____

If answer is "no," list the owners and tract descriptions which have actually been consolidated. (Use reverse side of this form if necessary.) _____

No allowable will be assigned to the well until all interests have been consolidated (by communitization, unitization, forced-pooling, or otherwise) or until a non-standard unit, eliminating such interests, has been approved by the Commission.



CERTIFICATION

I hereby certify that the information contained herein is true and complete to the best of my knowledge and belief.

Robert L. Bayless

Name
Robert L. Bayless

Position
Operator

Company
Robert L. Bayless

Date
12-16-85

I hereby certify that the well location shown on this plat was plotted from field notes of actual surveys made by me or under my supervision, and that the same is true and correct to the best of my knowledge and belief.

Plat Reviewed **12/16/85**

Date of Survey **October 7, 1985**

Registered Professional Engineer and Land Surveyor

George R. Tompkins
George R. Tompkins

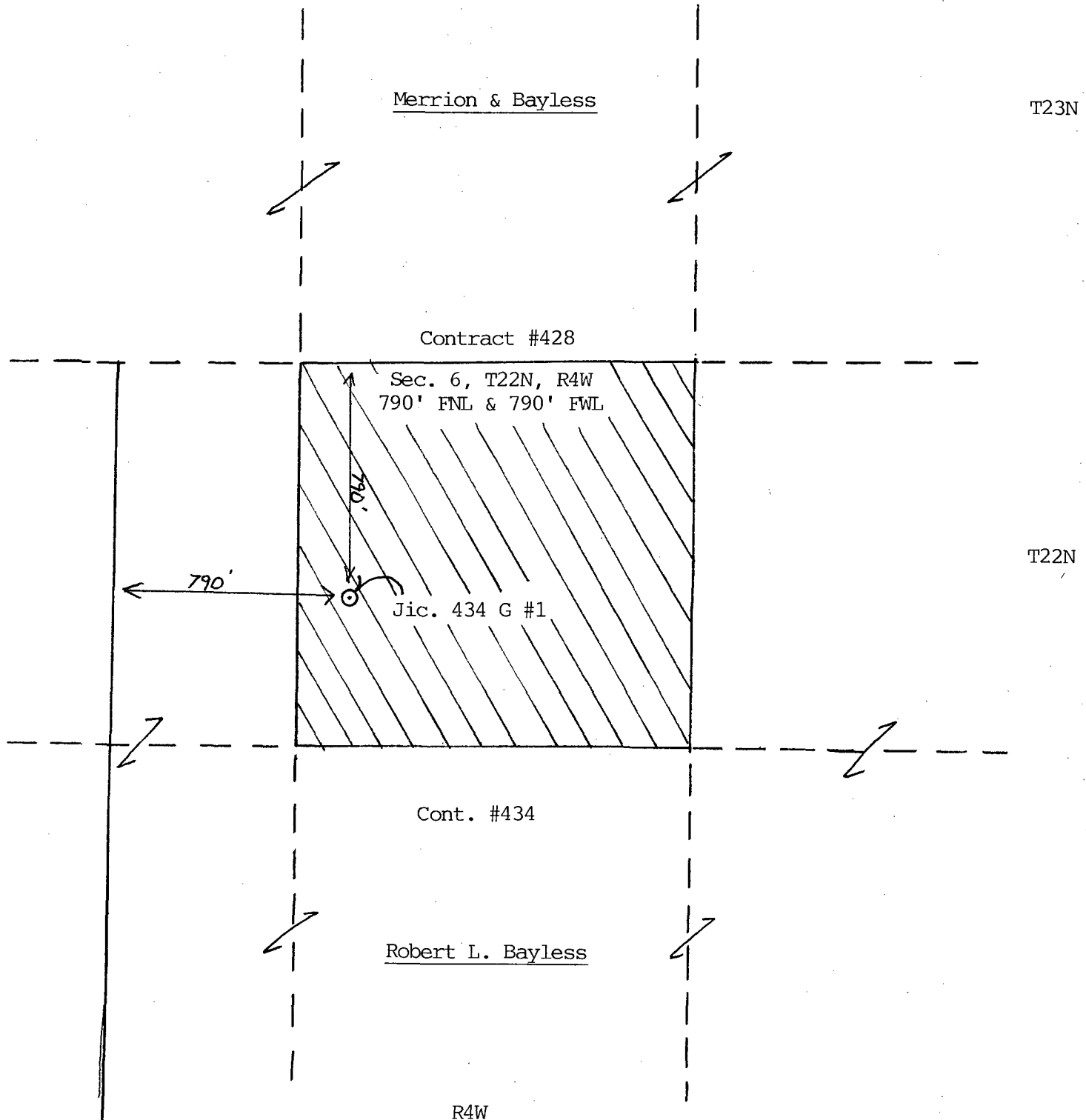
Certificate No.

7259

ROBERT L. BAYLESS

PETROLEUM PLAZA BUILDING
P. O. BOX 168
FARMINGTON, NEW MEXICO 87499
(505) 326-2659

Jicarilla 434 G #1
Undesignated Gallup Formation
Unorthodox Location
40 Acre Spacing



ROBERT L. BAYLESS

PETROLEUM PLAZA BUILDING
P. O. BOX 168
FARMINGTON, NEW MEXICO 87499
(505) 326-2659

December 16, 1985

Merrion Oil and Gas
P.O. Box 840
Farmington, NM 87499

RE: Application of Robert L. Bayless
Approval of Unorthodox Location
Jicarilla 434 G #1
Sec. 6, T22N, R4W

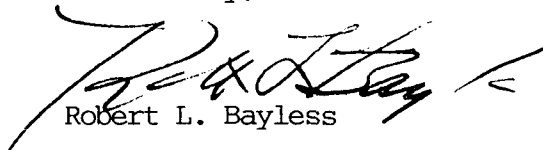
Gentlemen:

Enclosed please find a copy of the above referenced application.

Merrion and Bayless have been identified as operators of a proration or spacing unit offsetting the unit for which the unorthodox location is sought and, therefore, you are provided a copy of this application.

Please indicate you have no objection to this location by executing and returning the enclosed copy of this letter to me.


Yours truly,


Robert L. Bayless

RLB/gsb

Enclosures

I HAVE NO OBJECTION TO THE ABOVE
UNORTHODOX LOCATION
MERRION OIL AND GAS


J. Gregory Merrion

12-17-85
Date




STATE OF NEW MEXICO
ENERGY AND MINERALS DEPARTMENT
OIL CONSERVATION DIVISION
AZTEC DISTRICT OFFICE

1000 RIO BRAZOS ROAD
AZTEC, NEW MEXICO 87410
(505) 334-6178

OIL CONSERVATION DIVISION
BOX 2088
SANTA FE, NEW MEXICO 87501

DATE 1-2-86



RE: Proposed MC _____
Proposed DHC _____
Proposed NSL X _____
Proposed SWD _____
Proposed WFX _____
Proposed PMX _____

Gentlemen:

I have examined the application dated 12-31-85
for the Robert L. Bayless Tric. 434 G #1 C-6-22N-4W
Operator Lease and Well No. Unit, S-T-R

and my recommendations are as follows:

Approve

Yours truly,

En Buxa