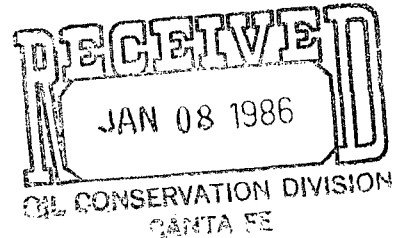


Release 1-28-86

By DEC

ROMO CORPORATION
P. O. BOX 1785
FARMINGTON, NEW MEXICO 87499
(505) 325-5866

January 6, 1986



OK E.B.

Mr. Dave Catanach
New Mexico Oil Conservation Division
P. O. Box 2088
Santa Fe, New Mexico 87501

Dear Mr. Catanach:

We acquired the Navajo Indian "C" No. 1 well (D-31-27N-8W) in a farmout agreement from Southern Union Exploration Company.

Since the Navajo Indian "C" No. 1, a South Blanco Pictured Cliffs completion, is incapable of producing because of water problems, we propose to plug and abandon it and drill a replacement well, the Navajo Indian "C" No. 1-R.

Because of the water problems, we need to get as far away from the old well as possible, but all of the available standard locations fall within the Bureau of Land Management's 100-year flood plain. Therefore, we request permission to drill the replacement well at a non-standard location 1910 feet from the North line and 1300 feet from the West line of Section 31.

Copies of the letters notifying offset operators are enclosed. Also enclosed are copies of the C-102, Offset Operators Plat, a vicinity map, and Designation of Operator from Southern Union Exploration Company.

If I can be of further assistance in the matter, please advise.

Sincerely,

ROMO CORPORATION

Kenneth E. Roddy

Kenneth E. Roddy
President

KER:jr

Enclosures

cc: Mr. Ernie Bush
New Mexico Oil Conservation Division
1000 Rio Brazos Road
Aztec, New Mexico 87410

NSL-2220
RULE-104F(I)
South Blanco Pictured Cliffs Pool
153.75 Acres dtd.
NW1/4 Section 31, T-27N,
R-2W, San Juan County.

OFFSET OPERATORS PLAT

Romo Corporation - Navajo Indian "C" No. 1-R
 1910' FNL; 1300' FWL
 Section 31, T27N, R8W
 San Juan County, New Mexico

R 9 W		R 8 W	
SEC. 25		SEC. 30	
H.L. GENTLE No. 1 *		NAV. IND. "B" No. 1 *	BOLACK "C" No. 5 *
E.P.N.G.		UNION TEX. PETR.	E.P.N.G.
HUERFANITO UNIT No. 10 *		NAV. IND. "C" No. 1 *	
		NAV. IND. "C" No. 1-R *	BOLACK "C" No. 9 *
SEC. 36	E.P.N.G.	ROMO CORP.	SEC. 31 E.P.N.G.
HUERFANITO UNIT No. 52 *			BOLACK "C" No. 6 *
E.P.N.G.		LINDA No. 1 *	
		CONS. OIL AND GAS	E.P.N.G.
R 9 W		R 8 W	

T 27 N

NEW MEXICO OIL CONSERVATION COMMISSION
WELL LOCATION AND ACREAGE DEDICATION PLAT

Form C-102
Supersedes C-128
Effective 1-1-85

All distances must be from the outer boundaries of the Section.

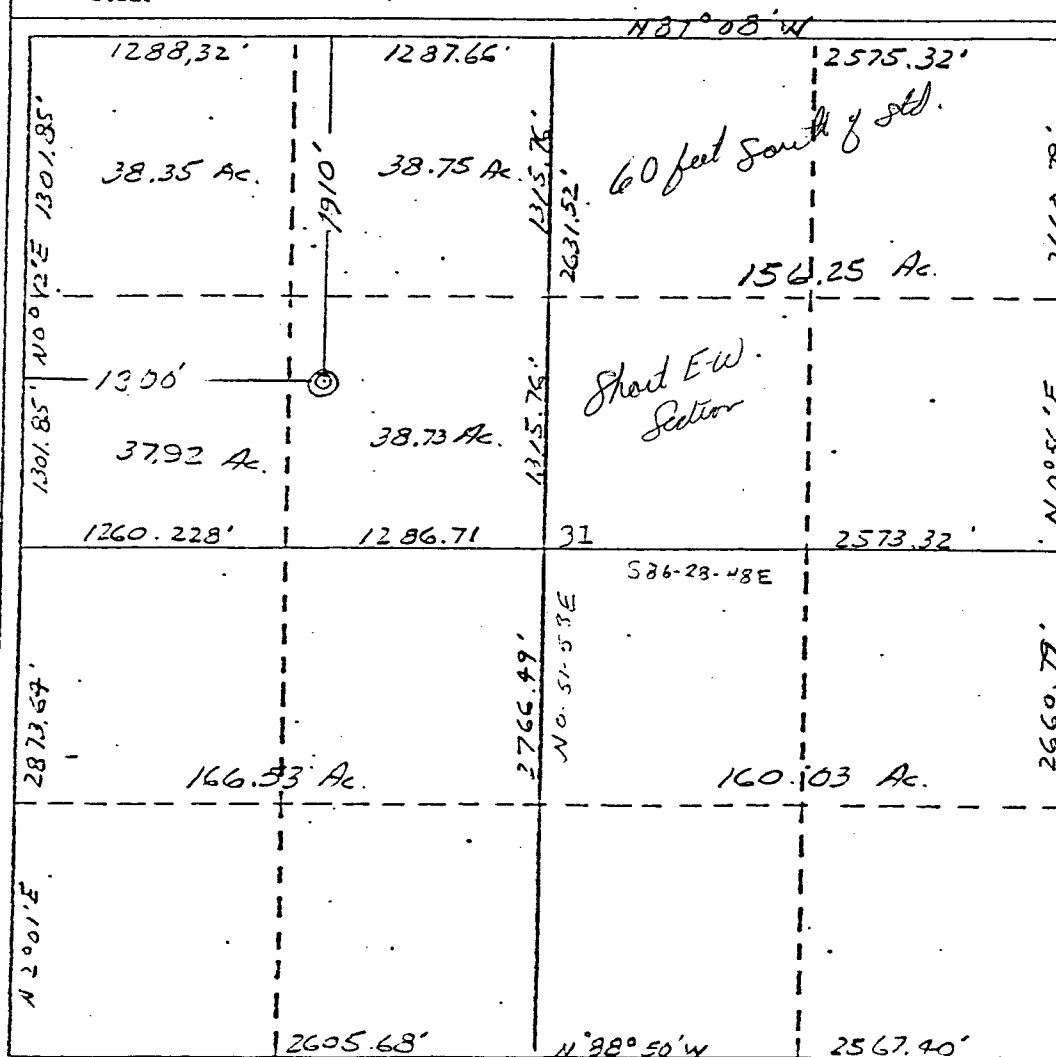
Operator ROMO CORPORATION			Lease NAVAJO INDIAN "C"		Well No. 1 R
Unit Letter F	Section 31	Township 27 NORTH	Range 8 WEST	County SAN JUAN	
Actual Footage Location of Well: 1910 feet from the NORTH line and 1300 feet from the WEST line					
Ground Level Elev. 6066	Producing Formation Pictured Cliffs	Pool South Blanco		Dedicated Acreage: NW 1/4 153.75 Acres	

1. Outline the acreage dedicated to the subject well by colored pencil or hatchure marks on the plat below.
2. If more than one lease is dedicated to the well, outline each and identify the ownership thereof (both as to working interest and royalty).
3. If more than one lease of different ownership is dedicated to the well, have the interests of all owners been consolidated by communitization, unitization, force-pooling, etc?

☐ Yes ☐ No If answer is "yes," type of consolidation _____

If answer is "no," list the owners and tract descriptions which have actually been consolidated. (Use reverse side of this form if necessary.) _____

No allowable will be assigned to the well until all interests have been consolidated (by communitization, unitization, forced-pooling, or otherwise) or until a non-standard unit, eliminating such interests, has been approved by the Commission.



CERTIFICATION


I hereby certify that the information contained herein is true and complete to the best of my knowledge and belief.

Kenneth E. Roddy
Name
Kenneth E. Roddy

Position
President

Company
Romo Corporation

Date
January 6, 1986



Date Surveyed
27 December 1985

Registered Professional Engineer
and/or Land Surveyor

James P. Leese
James P. Leese

Certificate No.
1463

DESIGNATION OF OPERATOR

The undersigned is, on the records of the Bureau of Land Management, holder of lease

DISTRICT LAND OFFICE:

Santa Fe, New Mexico

SERIAL No.:

I-149-Ind-8469 Allotted Indian Lands

and hereby designates

NAME:

Romo Corporation

ADDRESS:

P.O. Box 1785

Farmington, New Mexico 87499

as his operator and local agent, with full authority to act in his behalf in complying with the terms of the lease and regulations applicable thereto and on whom the supervisor or his representative may serve written or oral instructions in securing compliance with the Operating Regulations with respect to (describe acreage to which this designation is applicable):

T27N-R8W, San Juan County, New Mexico


Section 31: Lots 1,2, E/2 NW/4 from
surface to the base of the Pictured
Cliffs formation.

It is understood that this designation of operator does not relieve the lessee of responsibility for compliance with the terms of the lease and the Operating Regulations. It is also understood that this designation of operator does not constitute an assignment of any interest in the lease.

In case of default on the part of the designated operator, the lessee will make full and prompt compliance with all regulations, lease terms, or orders of the Secretary of the Interior or his representative.

The lessee agrees promptly to notify the supervisor of any change in the designated operator.

SOUTHERN UNION EXPLORATION COMPANY



(Signature of lessee)

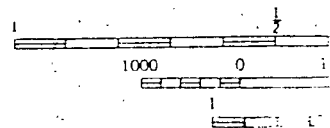
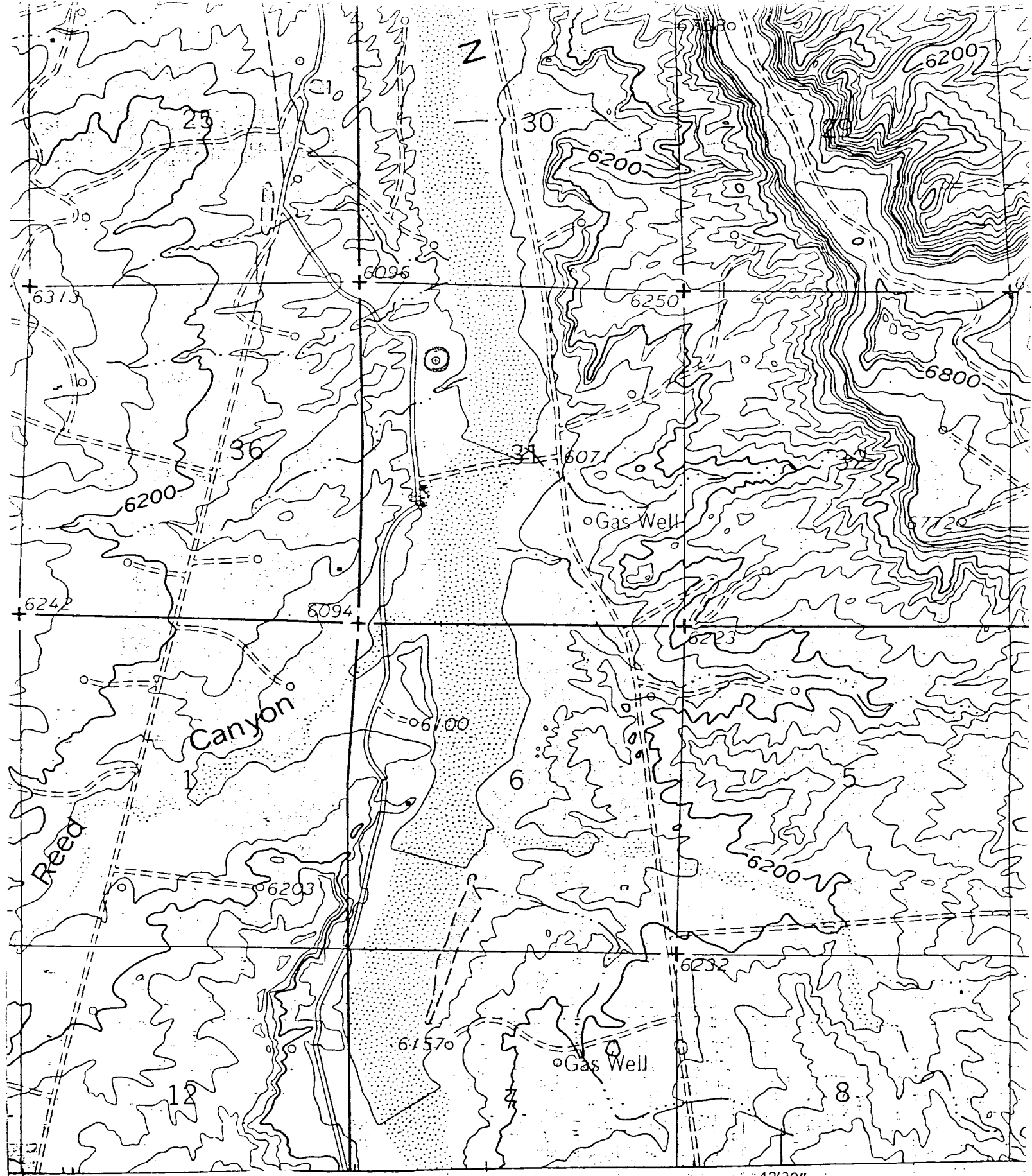
R. Craig Nielsen, Attorney-in-Fact

11/4/85

(Date)

1217 Main Street, Dallas, Texas 75228

(Address)



ROMO CORPORATION
P. O. BOX 1785
FARMINGTON, NEW MEXICO 87499
(505) 325-5866

January 6, 1986

CERTIFIED MAIL

Mr. William Cooper
Union Texas Petroleum
P. O. Box 1290
Farmington, New Mexico 87499

Dear Mr. Cooper:

We acquired the Navajo Indian "C" No. 1 well (D-31-27N-8W)
in a farmout agreement from Southern Union Exploration Company.

We propose to plug and abandon the well, a South Blanco Pictured
Cliffs completion, and drill a replacement well, the Navajo
Indian "C" No. 1-R.

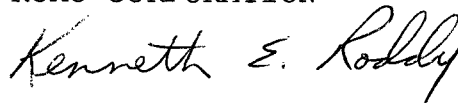
Since all of the suitable locations for the replacement well
fall within the Bureau of Land Management's 100-year flood
plain, we propose to drill the well at a non-standard location
1910 feet from the North line and 1300 feet from the West line
of Section 31, Township 27 North, Range 8 West.

If you have no objections to the proposed location, please sign
in the space provided below and return one copy to:

New Mexico Oil Conservation Division
P. O. Box 2088
Santa Fe, New Mexico 87501
Attention: Mr. Dave Catanach

Sincerely,

ROMO CORPORATION



Kenneth E. Roddy
President

KER:jr

We have no objections to the proposed location.

By: _____

ROMO CORPORATION
P. O. Box 1785
FARMINGTON, NEW MEXICO 87499
(505) 325-5866

January 6, 1986

CERTIFIED MAIL

Mr. Dale Richardson
Consolidated Oil & Gas, Inc.
P. O. Box 2038
Farmington, New Mexico 87499

Dear Mr. Richardson:

We acquired the Navajo Indian "C" No. 1 well (D-31-27N-8W) in a farmout agreement from Southern Union Exploration Company.

We propose to plug and abandon the well, a South Blanco Pictured Cliffs completion, and drill a replacement well, the Navajo Indian "C" No. 1-R.

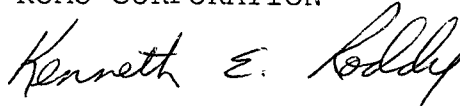
Since all of the suitable locations for the replacement well fall within the Bureau of Land Management's 100-year flood plain, we propose to drill the well at a non-standard location 1910 feet from the North line and 1300 feet from the West Line of Section 31, Township 27 North, Range 8 West.

If you have no objections to the proposed location, please sign in the space provided below and return one copy to:

New Mexico Oil Conservation Division
P. O. Box 2088
Santa Fe, New Mexico 87501
Attention: Mr. Dave Catanach

Sincerely,

ROMO CORPORATION



Kenneth E. Roddy
President

KER:jr

We have no objections to the proposed location.

By: _____

ROMO CORPORATION
P. O. BOX 1785
FARMINGTON, NEW MEXICO 87499
(505) 325-5866

January 6, 1986

CERTIFIED MAIL

Mr. Jack Erwin
✓ El Paso Natural Gas Company
P. O. Box 990
Farmington, New Mexico 87499

Dear Mr. Erwin:

We acquired the Navajo Indian "C" No. 1 well (D-31-27N-8W)
in a farmout agreement from Southern Union Exploration Company.

We propose to plug and abandon the well, a South Blanco Pictured
Cliffs completion, and drill a replacement well, the Navajo
Indian "C" No. 1-R.

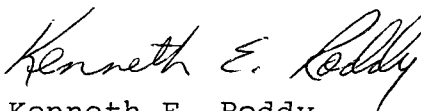
Since all of the suitable locations for the replacement well
fall within the Bureau of Land Management's 100-year flood
plain, we propose to drill the well at a non-standard location
1910 feet from the North line and 1300 feet from the West line
of Section 31, Township 27 North, Range 8 West.

If you have no objections to the proposed location, please sign
in the space provided below and return one copy to:

New Mexico Oil Conservation Division
P. O. Box 2088
Santa Fe, New Mexico 87501
Attention: Mr. Dave Catanach

Sincerely,

ROMO CORPORATION


Kenneth E. Roddy
President

KER:jr

We have no objections to the proposed location.

By: _____

RECEIVED
JAN 10 1986
FARMINGTON DIVISION
NEW MEXICO

ROMO CORPORATION
P. O. Box 1785
FARMINGTON, NEW MEXICO 87499
(505) 325-5866

January 6, 1986

CERTIFIED MAIL

Mr. Dale Richardson
Consolidated Oil & Gas, Inc.
P. O. Box 2038
Farmington, New Mexico 87499

Dear Mr. Richardson:

We acquired the Navajo Indian "C" No. 1 well (D-31-27N-8W) in a farmout agreement from Southern Union Exploration Company.

We propose to plug and abandon the well, a South Blanco Pictured Cliffs completion, and drill a replacement well, the Navajo Indian "C" No. 1-R.


Since all of the suitable locations for the replacement well fall within the Bureau of Land Management's 100-year flood plain, we propose to drill the well at a non-standard location 1910 feet from the North line and 1300 feet from the West Line of Section 31, Township 27 North, Range 8 West.

If you have no objections to the proposed location, please sign in the space provided below and return one copy to:

New Mexico Oil Conservation Division
P. O. Box 2088
Santa Fe, New Mexico 87501
Attention: Mr. Dave Catanach


Sincerely,

ROMO CORPORATION


Kenneth E. Roddy
President

KER:jr

We have no objections to the proposed location.

By: 

ROMO CORPORATION
P. O. BOX 1785
FARMINGTON, NEW MEXICO 87499
(505) 325-5866

January 24, 1986

CERTIFIED MAIL

Tenneco Oil Company
P. O. Box 3249
Englewood, Colorado

Attention: Mr. J. F. Gavlick
Division Landman

Gentlemen:

We acquired the Navajo Indian "C" No. 1 well (D-31-27N-8W) in a farmout agreement from Southern Union Exploration Company.

We propose to plug and abandon the well, a South Blanco Pictured Cliffs completion, and drill a replacement well, the Navajo Indian "C" No. 1-R.

Since all of the suitable locations for the replacement well fall within the Bureau of Land Management's 100-year flood plain, we propose to drill the well at a non-standard location, 1910 feet from the North line and 1300 feet from the West line of Section 31, Township 27 North, Range 8 West.

If you have no objections to the proposed location, please sign in the space provided below and return one copy to:

New Mexico Oil Conservation Division
P. O. Box 2088
Santa Fe, New Mexico 87501
Attention: Mr. Dave Catanach

Sincerely,

ROMO CORPORATION

Kenneth E. Roddy
President

KER:jr

We have no objections to the proposed location.

By: _____

ROMO CORPORATION
P. O. BOX 1785
FARMINGTON, NEW MEXICO 87499
(505) 325-5866

January 6, 1986

CERTIFIED MAIL

Mr. Jack Erwin
El Paso Natural Gas Company
P. O. Box 990
Farmington, New Mexico 87499

Dear Mr. Erwin:

We acquired the Navajo Indian "C" No. 1 well (D-31-27N-8W)
in a farmout agreement from Southern Union Exploration Company.

We propose to plug and abandon the well, a South Blanco Pictured
Cliffs completion, and drill a replacement well, the Navajo
Indian "C" No. 1-R.


Since all of the suitable locations for the replacement well
fall within the Bureau of Land Management's 100-year flood
plain, we propose to drill the well at a non-standard location
1910 feet from the North line and 1300 feet from the West line
of Section 31, Township 27 North, Range 8 West.

If you have no objections to the proposed location, please sign
in the space provided below and return one copy to:

New Mexico Oil Conservation Division
P. O. Box 2088
Santa Fe, New Mexico 87501
Attention: Mr. Dave Catanach

Sincerely,


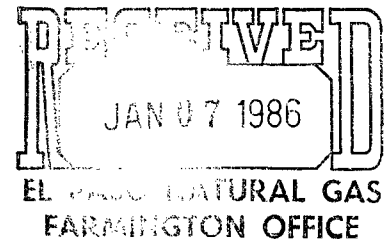
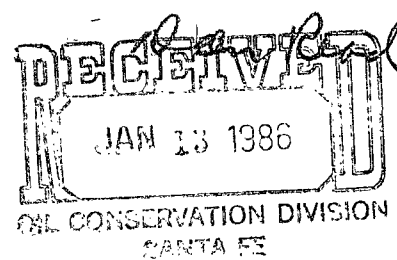
ROMO CORPORATION


Kenneth E. Roddy
President

KER:jr

We have no objections to the proposed location.

By: 



NSC-2220

ROMO CORPORATION
P. O. BOX 1785
FARMINGTON, NEW MEXICO 87499
(505) 325-5866

January 6, 1986

CERTIFIED MAIL

Mr. Jack Erwin
El Paso Natural Gas Company
P. O. Box 990
Farmington, New Mexico 87499

Dear Mr. Erwin:

We acquired the Navajo Indian "C" No. 1 well (D-31-27N-8W) in a farmout agreement from Southern Union Exploration Company.

We propose to plug and abandon the well, a South Blanco Pictured Cliffs completion, and drill a replacement well, the Navajo Indian "C" No. 1-R.


Since all of the suitable locations for the replacement well fall within the Bureau of Land Management's 100-year flood plain, we propose to drill the well at a non-standard location 1910 feet from the North line and 1300 feet from the West line of Section 31, Township 27 North, Range 8 West.

If you have no objections to the proposed location, please sign in the space provided below and return one copy to:

New Mexico Oil Conservation Division
P. O. Box 2088
Santa Fe, New Mexico 87501
Attention: Mr. Dave Catanach

Sincerely,

ROMO CORPORATION


Kenneth E. Roddy
President

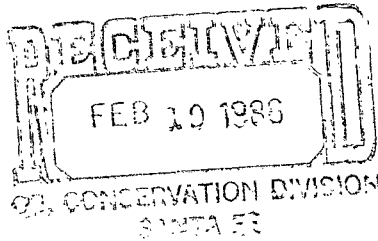
KER:jr

We have no objections to the proposed location.

By: 

MERIDIAN OIL, as agent for EL PASO NATURAL GAS COMPANY

MERIDIAN OIL



February 10, 1986

N.M. Oil Conservation Division
Attention: Mr. Dave Catanach
P.O. Box 2088
Santa Fe, NM 87501

Re: Application for Non-Standard Location
Romo Corporation
Navajo Indian "C" No. 1-R
1910' FNL; 1300' FWL, Sec. 31, T27N, R8W
San Juan County, New Mexico

Gentlemen:

Enclosed please find a copy of a letter directed to you from Romo Corporation dated January 6, 1986, regarding the referenced non-standard location. Please note that Meridian Oil Inc., as agent for El Paso Natural Gas Company has waived its objection to Romo Corporation's application.

Should you need any additional information from this office, please contact the undersigned at the letterhead address.

Yours very truly,


Alan Alexander
District Land Manager

AA/tlm
Enclosure
Romo Corporation Corr.
Doc. #0672L

cc: Romo Corporation

ROMO CORPORATION
P. O. BOX 1785
FARMINGTON, NEW MEXICO 87499
(505) 325-5866

January 24, 1986



Mr. Dave Catanach
New Mexico Oil Conservation Division
P. O. Box 2088
Santa Fe, New Mexico 87501

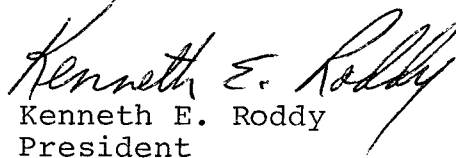
Dear Mr. Catanach:

Pursuant to our letter dated January 6, 1986, regarding a non-standard location for our Navajo Indian "C" No. 1-R well, (D-31-27N-8W), we have discovered that Tenneco Oil Company is now the operator of some of the offset locations.

We have enclosed a copy of the letter we sent them.

Yours very truly,

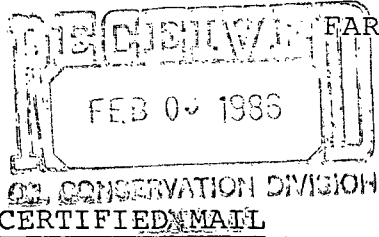
ROMO CORPORATION


Kenneth E. Roddy
President

KER:jr

Enclosures

cc: Mr. Ernie Bush
New Mexico Oil Conservation Division
1000 Rio Brazos Road
Aztec, New Mexico 87410



ROMO CORPORATION
P. O. BOX 1785
FARMINGTON, NEW MEXICO 87499
(505) 325-5866

January 24, 1986

NSC-2220

Tenneco Oil Company
P. O. Box 3249
Englewood, Colorado

Attention: Mr. J. F. Gavlick
Division Landman

Gentlemen:

We acquired the Navajo Indian "C" No. 1 well (D-31-27N-8W) in a farmout agreement from Southern Union Exploration Company.

We propose to plug and abandon the well, a South Blanco Pictured Cliffs completion, and drill a replacement well, the Navajo Indian "C" No. 1-R.

Since all of the suitable locations for the replacement well fall within the Bureau of Land Management's 100-year flood plain, we propose to drill the well at a non-standard location, 1910 feet from the North line and 1300 feet from the West line of Section 31, Township 27 North, Range 8 West.

If you have no objections to the proposed location, please sign in the space provided below and return one copy to:

✓ New Mexico Oil Conservation Division
P. O. Box 2088
Santa Fe, New Mexico 87501
Attention: Mr. Dave Catanach

Sincerely,

ROMO CORPORATION

Kenneth E. Roddy

Kenneth E. Roddy
President

KER:jr

We have no objections to the proposed location.

By: Tenneco Oil Company *Robert A. Ginn*




STATE OF NEW MEXICO
ENERGY AND MINERALS DEPARTMENT
OIL CONSERVATION DIVISION
AZTEC DISTRICT OFFICE

1000 RIO BRAZOS ROAD
AZTEC, NEW MEXICO 87410
(505) 334-6178

OIL CONSERVATION DIVISION
BOX 2088
SANTA FE, NEW MEXICO 87501

DATE 1-7-86



RE: Proposed MC _____
Proposed DHC _____
Proposed NSL X _____
Proposed SWD _____
Proposed WFX _____
Proposed PMX _____

Gentlemen:

I have examined the application dated 1-7-86
for the ROMO Corp. Navajo Indian C. #108 F-31-27N-8W
Operator Lease and Well No. Unit, S-T-R

and my recommendations are as follows:

Approve

Yours truly,

Ed Busch