Release Immediately
No Affects 1-20-87

By DRC

McKay Oil Corporation

ROY L. MCKAY, PRESIDENT HOME OFFICE P.O. BOX 2014 ROSWELL, N.M. 88202 • TELEPHONE 505/623-4735

OIL & GAS

RECEIVED
JAN 19 1987
OIL CONSERVATION DIVISION
SANTA FE

January 15, 1987

NSL-2310
RULE-104 F(I)
West Pecos Slope Abo Gas Pool
160 acres dedicated NW/4 Section 18

Oil Conservation Division
New Mexico State Land Office
P.O. Box 2088
Santa Fe, New Mexico 87501

Attention: Dave Catanach

Re: Snakeweed Federal #2
NW/4, Sec. 18, T6S, R23E
Chaves County, N.M.

Gentlemen:

McKay Oil Corporation requests an approval for an unorthodox location in the NW/4, Section 18, Township 6 South, Range 23 East, NMPM. (See Attachment 'A') Due to topography and geological problems, McKay Oil is requesting an unorthodox status.

The well was originally staked at 990 feet from the North line and 660 feet from the West line. Due to the terrain, the BLM would not approve this location or any other standard location within this particular drilling spacing unit. (See Attachment 'B')

The W/2 of this quarter section was chosen because of geological data on surrounding wells. Further, any location in this quarter section that would be feasible to drill would have to be a non-standard location. Therefore, it is our opinion that this location would be the only economical and productive location to drill. (See Attachment 'C')

All minerals surrounding this proration unit are leased to McKay Oil Corporation. (See Attachment 'A')

Therefore, McKay Oil requests that the O.C.D. approve the unorthodox location at 1310 feet from the North line and 660 feet from the West line, Section 18, Township 6 South, Range 23 East, NMPM, which has been approved by the BLM and E.N.M. Archaeological Service.

McKay Oil Corporation would request and appreciate your immediate attention to this matter. Thank you for your cooperation and assistance.

Sincerely,
McKay Oil Corporation

Terry W. Franklin

Terry W. Franklin
Agent

Attachments

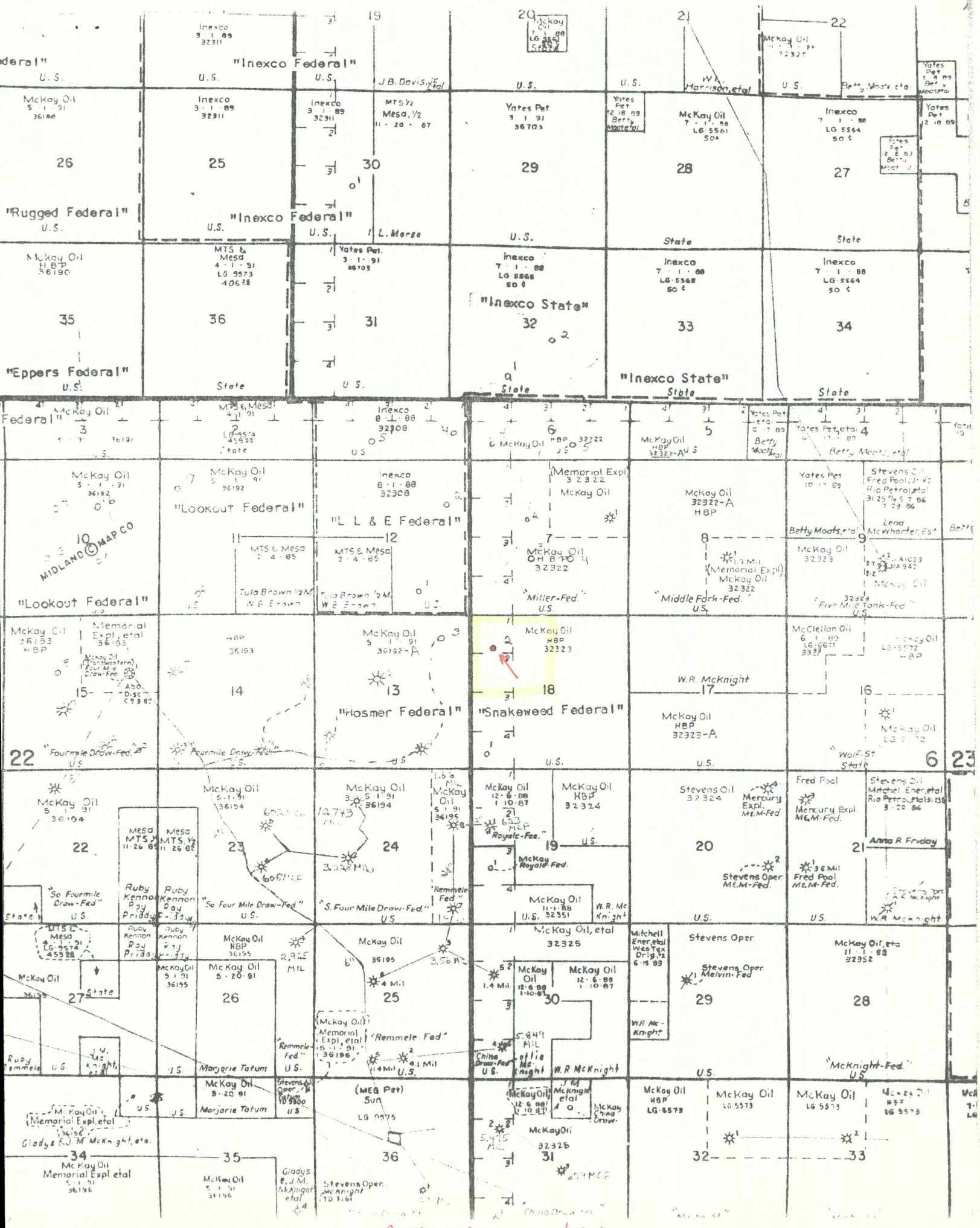
"Inexco Federal"
"Rugged Federal"
"Eppers Federal"
"Inexco State"
"Lookout Federal"
"L L & E Federal"
"Hosmer Federal"
"Snakeweed Federal"
"Miller-Fed."
"Middle Fork-Fed."
"Five Mile Tank-Fed"
"Fourmile Draw-Fed."
"So Fourmile Draw-Fed"
"So Four Mile Draw-Fed"
"S. Four Mile Draw-Fed."
"Remmele Fed"
"Royale-Fed."
"McKnight-Fed"
MIDLAND MAP CO
W.R. McKnight
Anna R Friday
Marjorie Tatum
Gladys E.J.M. McKnight, etal
Memorial Expl. etal
McKay Oil
Inexco
Yates Pet.
Stevens Oper.
Mitchell Ener. etal
Fred Pool
Mercury Expl.
Melvin Fed
China Draw-Fed
Stevens Oper. McKnight
(MEG Pet) Sun
LG 9575
ATTACHMENT 'A'

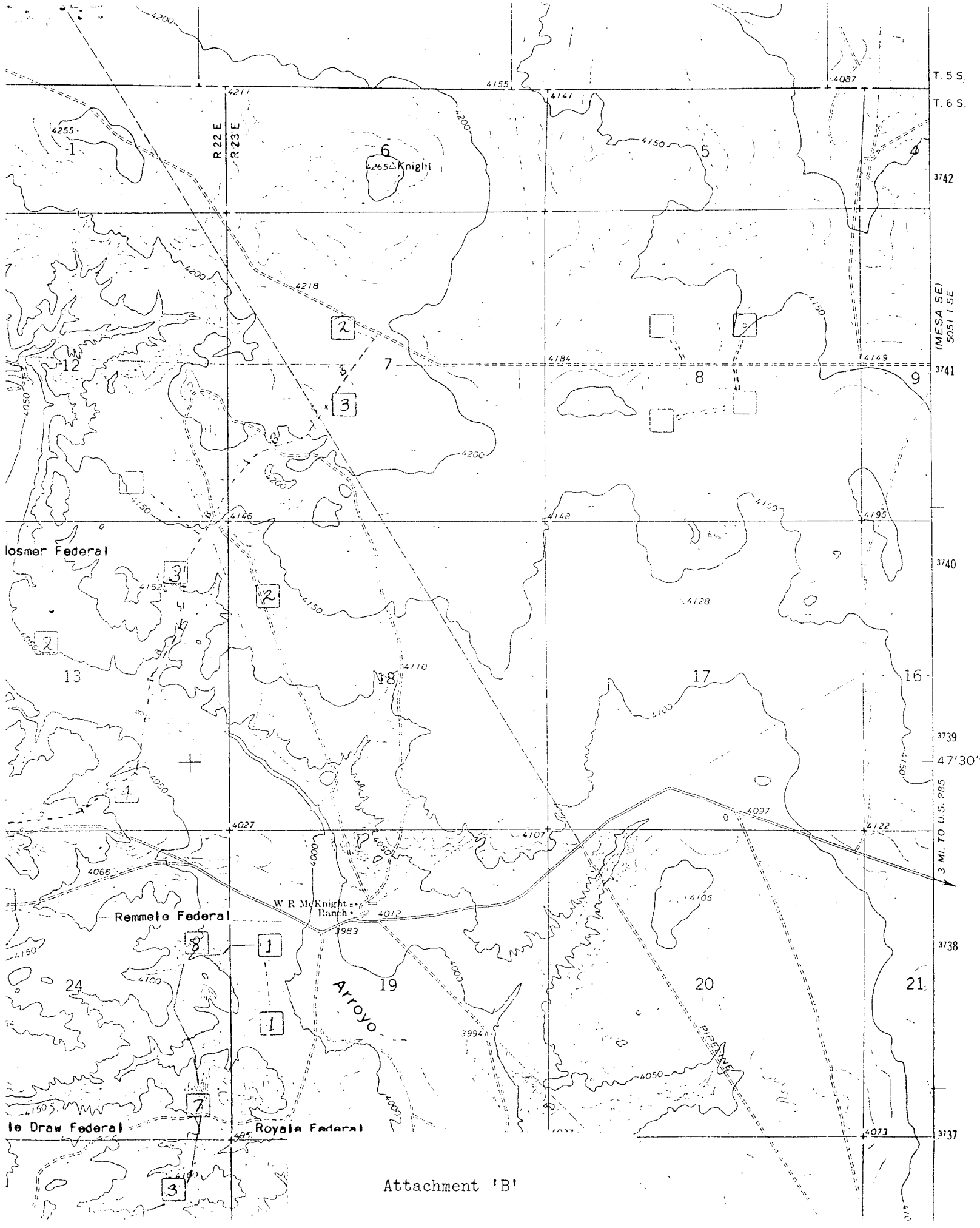

Attachment 'B'

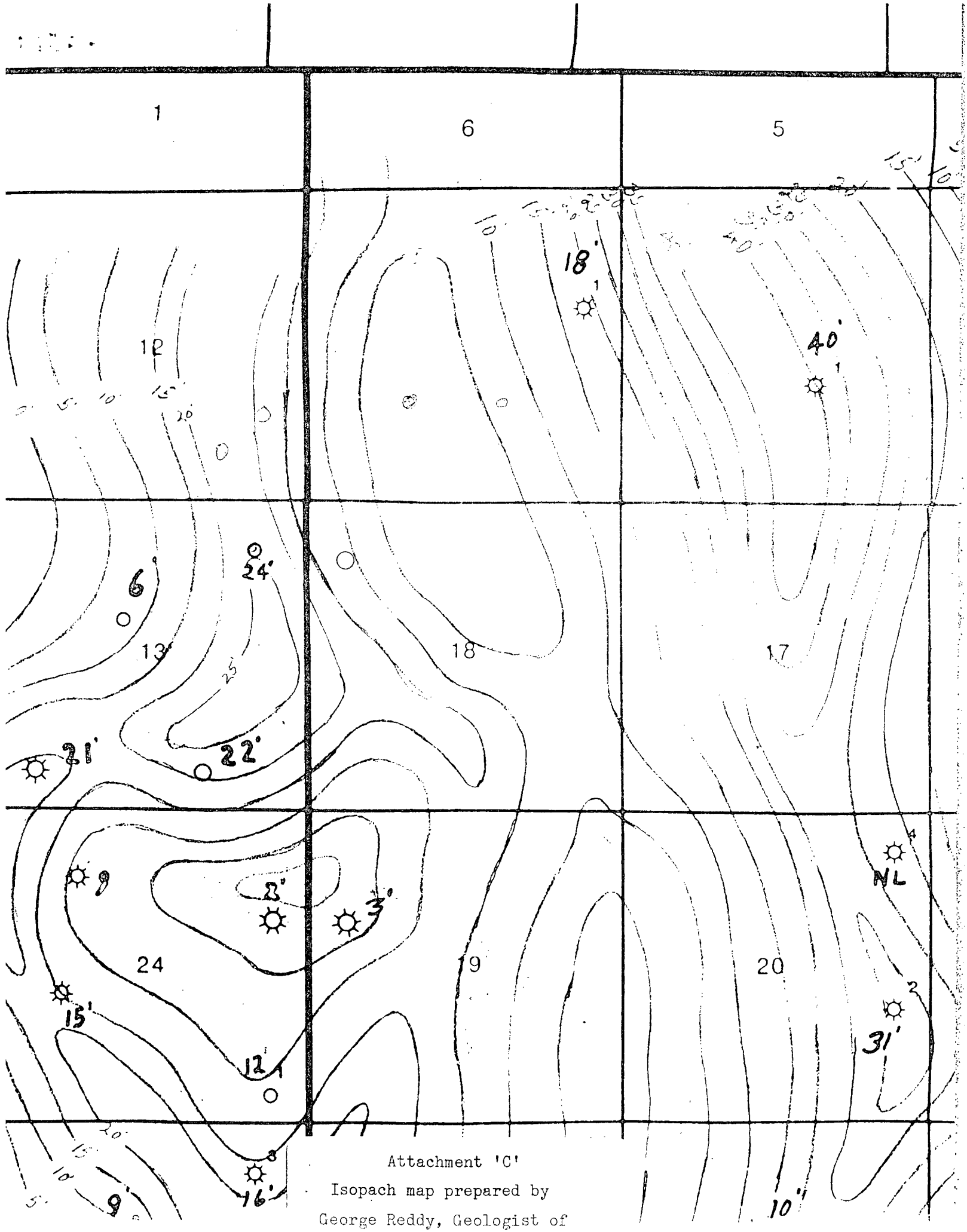

Attachment 'C'
Isopach map prepared by
George Reddy, Geologist of

McKay Oil Corporation

ROY L. MCKAY, PRESIDENT HOME OFFICE, P.O. BOX 2014 ROSWELL, N.M. 88202 • TELEPHONE 505/623-4735

OIL & GAS

January 15, 1987

Oil Conservation Division
New Mexico State Land Office
P.O. Box 2088
Santa Fe, New Mexico 87501

Attention: Dave Catanach

Re: Four Mile Draw Federal #6
NE/4, Sec. 14, T6S, R22E
Chaves County, N.M.

Gentlemen:

McKay Oil Corporation requests an approval for an unorthodox location in the NE/4, Section 14, Township 6 South, Range 22 East, NMPM.(See Attachment 'A') Due to topography and geological problems, McKay Oil is requesting an unorthodox status.

The well was originally staked at 1980' FNL & 660' FEL. Due to the terrain, the BLM would not approve this location or any other standard location within this particular drilling spacing unit.(See Attachment 'B')

The SE/4 of this quarter section was chosen because of geological data on surrounding wells. Further, any location in this quarter section that would be feasible to drill would have to be a non-standard location. Therefore, it is our opinion that this location would be the only economical and productive location to drill.(See Attachment 'C')

All minerals surrounding this proration unit are leased to McKay Oil Corporation.(See Attachment 'A')

Therefore, McKay Oil requests that the O.C.D. approve the unorthodox location at 2375 feet from the North line and 556 feet from the East line, Section 14, Township 6 South, Range 22 East, NMPM, which has been approved by the BLM and E.N.M. Archaeological Service.

McKay Oil Corporation would request and appreciate your immediate attention to this matter. Thank you for your cooperation and assistance.

Sincerely,
McKay Oil Corporation

Terry W. Franklin

Terry W. Franklin
Agent

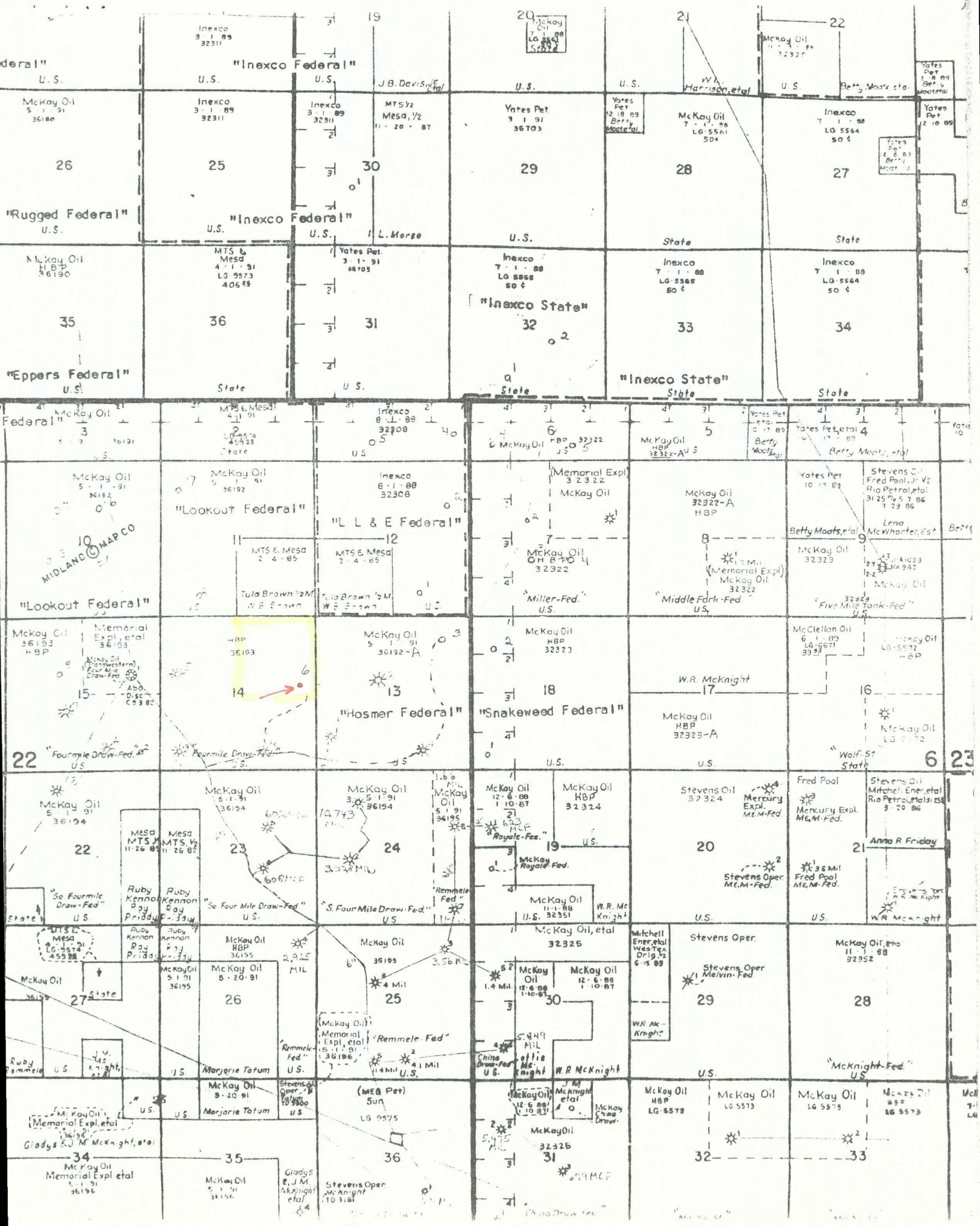

ATTACHMENT 'A'

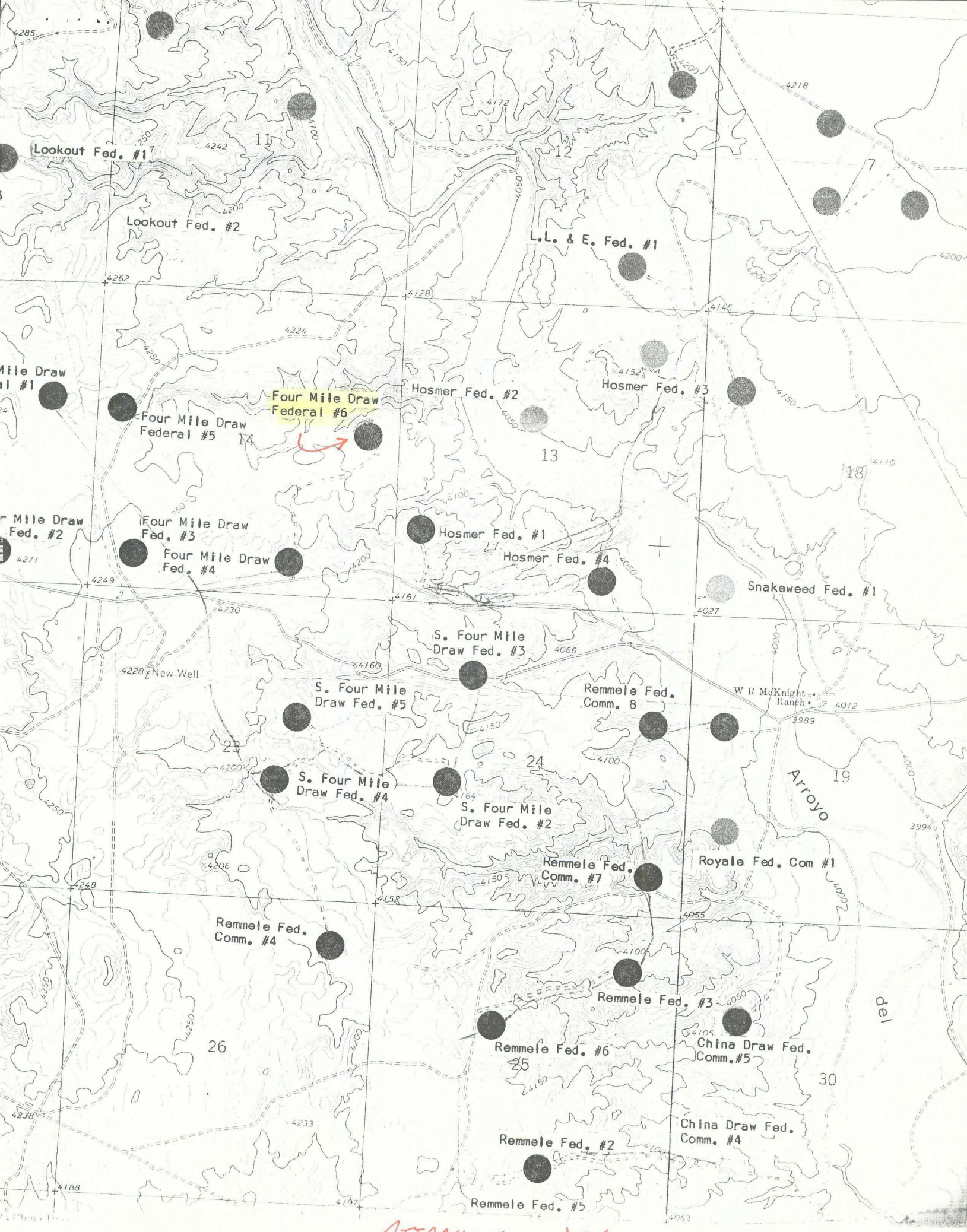

ATTACHMENT 'B'

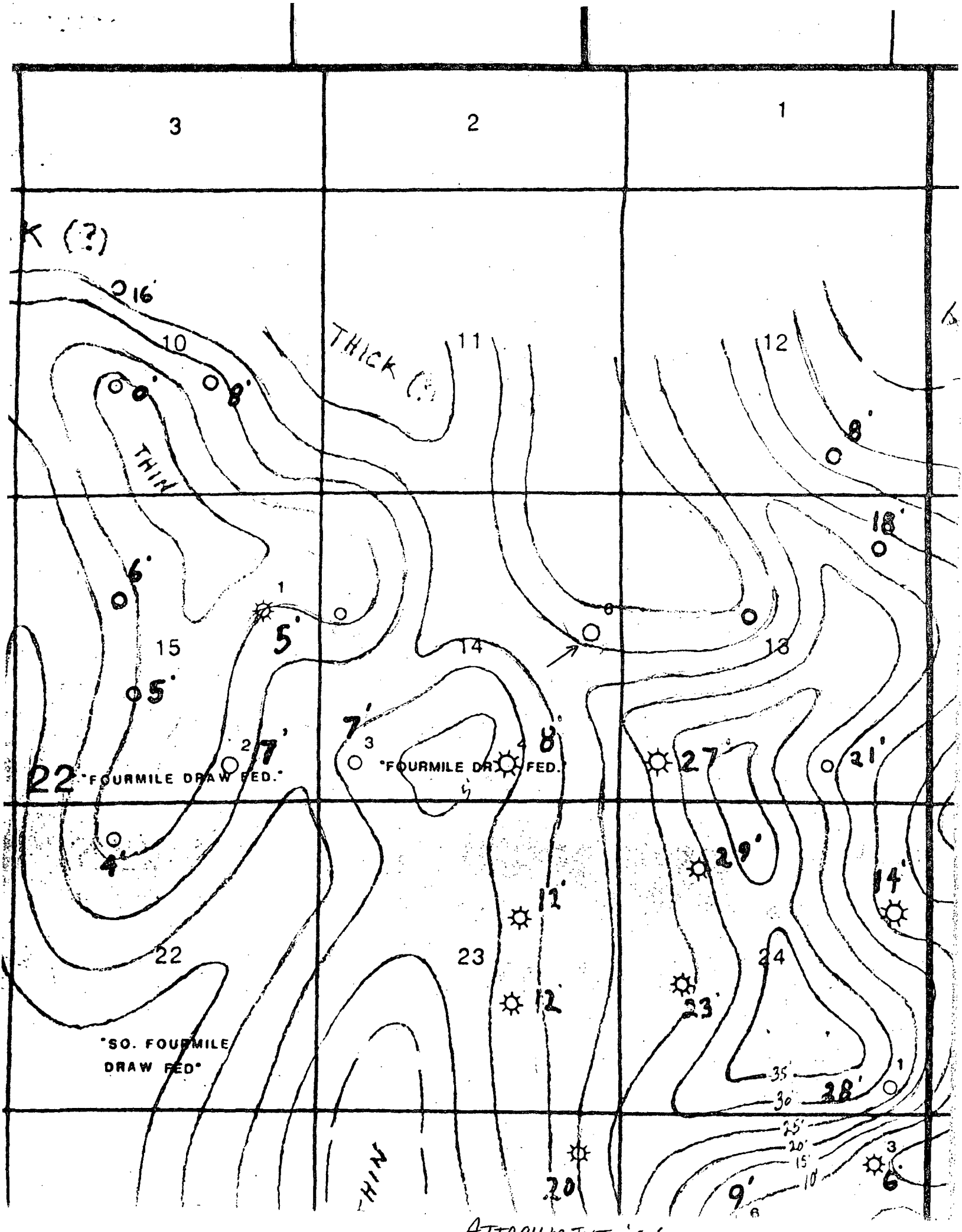

ATTACHMENT 'C'

McKay Oil Corporation

ROY L. MCKAY, PRESIDENT

HOME OFFICE, P.O. BOX 2014 ROSWELL, N.M. 88202 • TELEPHONE 505/623-4735
(DFW) OFFICE FIRST CITY TOWER, SUITE 590
201 E. ABRAM, ARLINGTON, TX 76010 817-265-5515

OIL & GAS

January 16, 1987

Oil Conservation Division
New Mexico State Land Office
P.O. Box 2088
Santa Fe, New Mexico 87501

Attention: Dave Catanach

Re: Pierce Federal #1
SE/4, Sec. 4, T6S, R22E
Chaves County, N.M.

Gentlemen:

McKay Oil Corporation desires to drill a federal location in the SE/4 of Section 4, Township 6 South, Range 22 East, NMPM. (See Attachment 'A') Due to the terrain and geological problems, McKay Oil is requesting an unorthodox status.

The well was originally staked at 660 feet from the South line and 660 feet from the East line. Due to the terrain, the BLM would not approve this location or any other normal location within this particular drilling spacing unit. (See Attachment 'B')

The SE/4 of this quarter section was chosen because of geological data on wells to the South and Southeast. Not much is known about the area to the North and East and an unorthodox location would also be required anywhere in this quarter section. Therefore, it is our opinion that this location would be the only economical and productive location to drill. (See Attachment 'C')

All minerals surrounding this proration unit are leased to McKay Oil Corporation. (See Attachment 'A')

Therefore, McKay Oil requests that the O.C.D. approve the unorthodox location located at 460 feet from the South line and 460 feet from the East line Section 4, Township 6 South, Range 22 East, NMPM, which has been approved by the BLM and E.N.M. Archaeological Service.

McKay Oil Corporation would request and appreciate your immediate attention to this matter. Thank you for your cooperation and assistance.

Sincerely,
McKay Oil Corporation
Terry W. Franklin
Terry W. Franklin
Agent

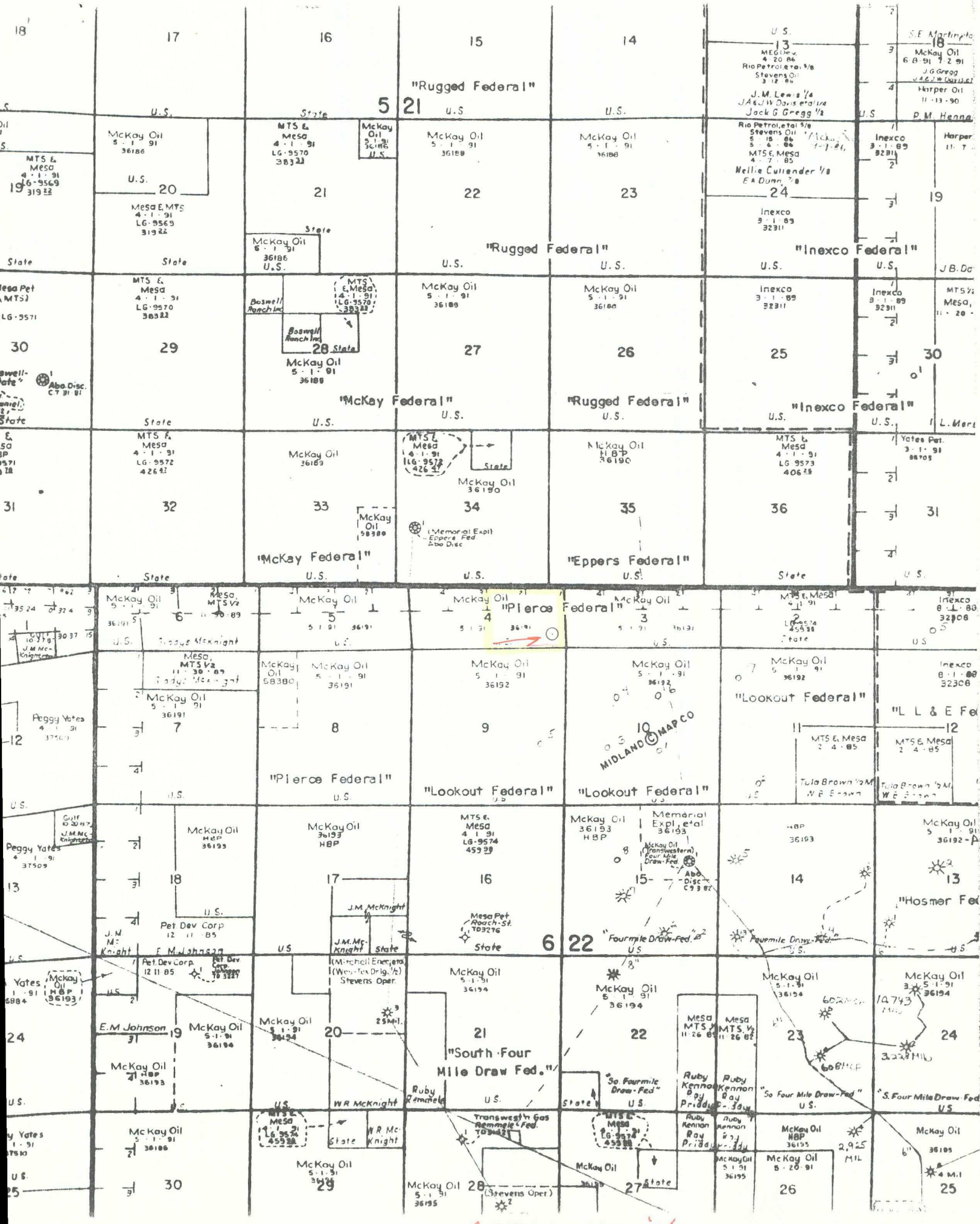

ATTACHMENT 'A'

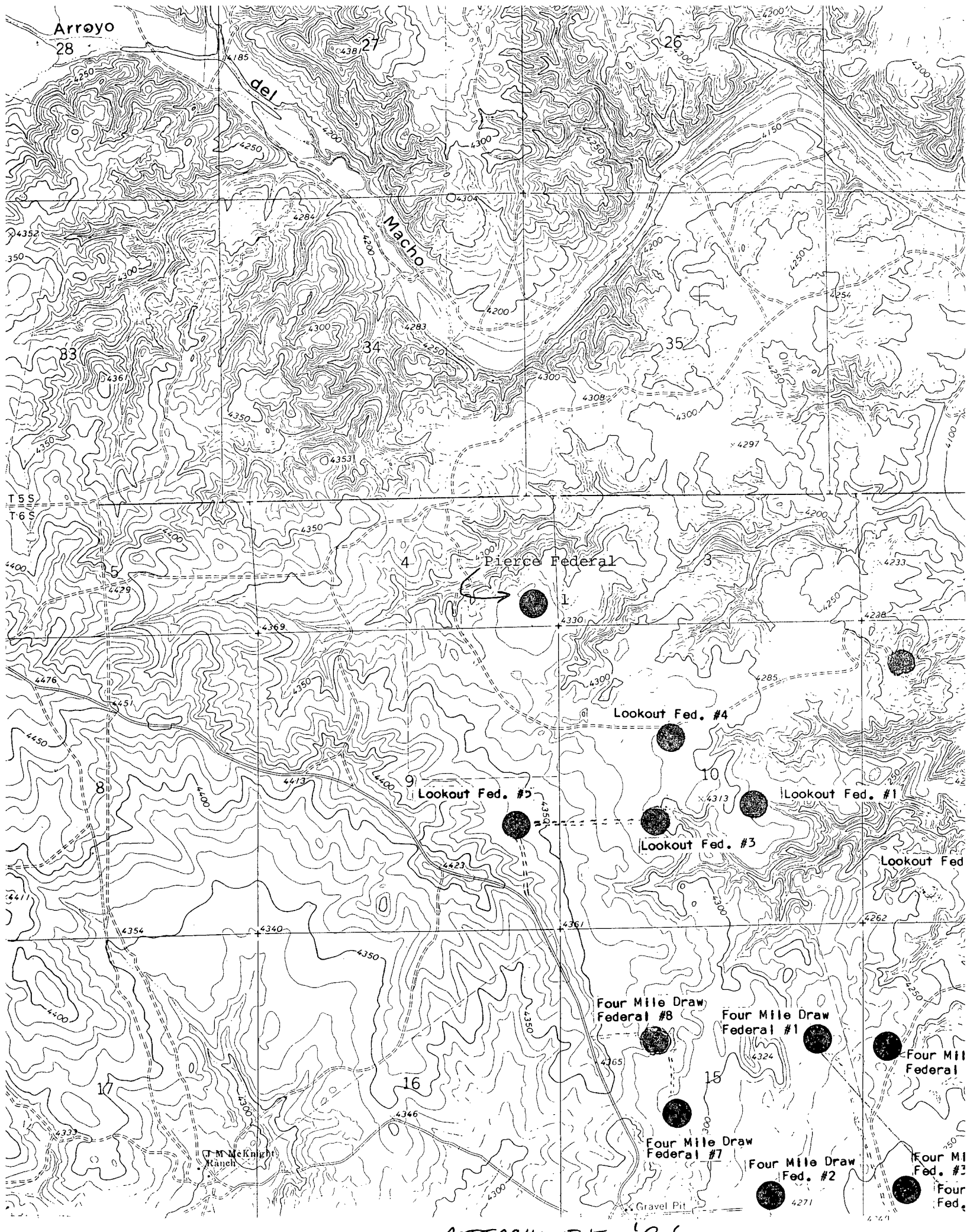

ATTACHMENT 'B'

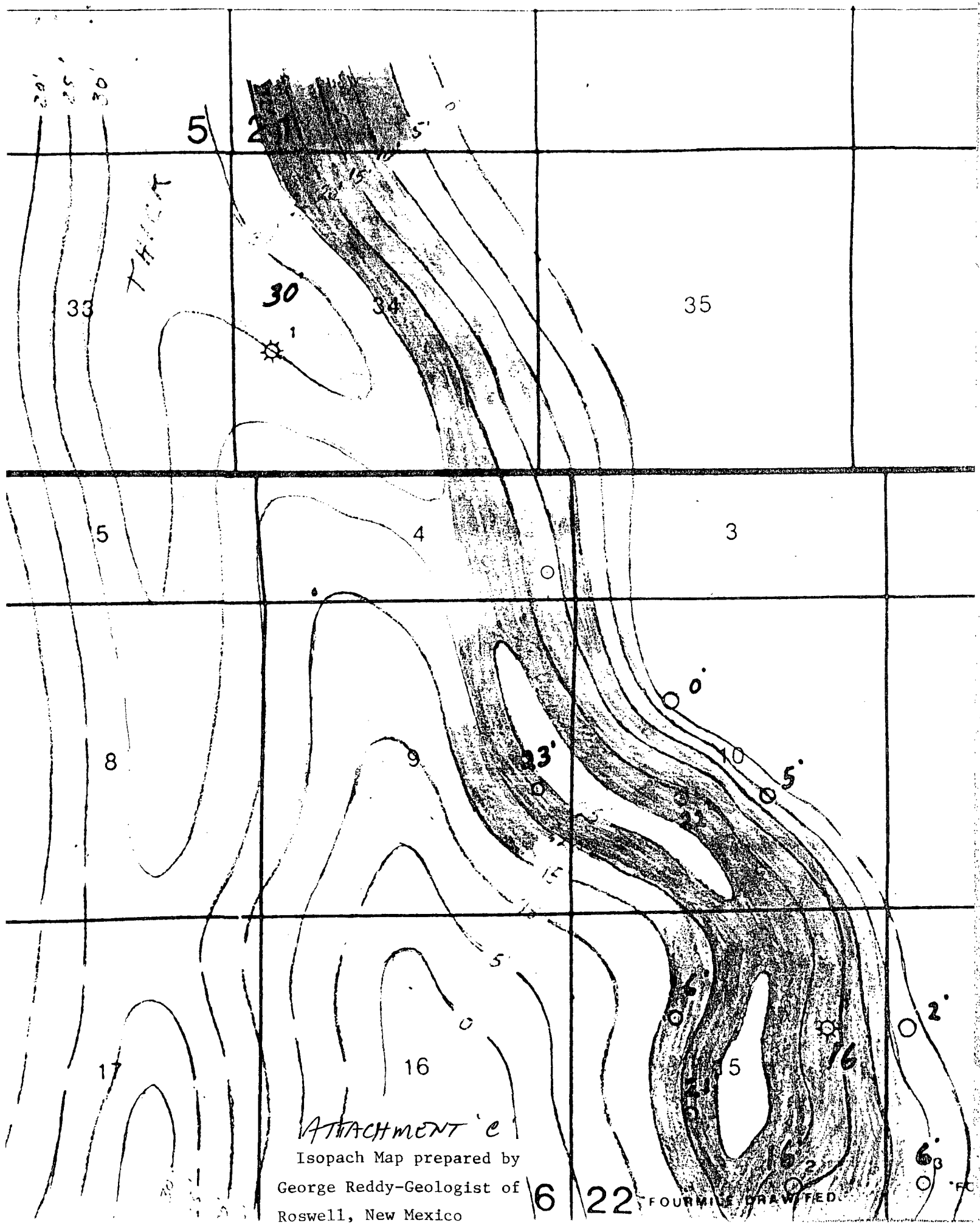

ATTACHMENT 'C'

Isopach Map prepared by George Reddy-Geologist of Roswell, New Mexico