


Release Date: January 27, 1988

B. DL



January 5, 1988

NSL-2464
RULE-104 F(E)

William J. LeMay
Director
Oil Conservation Division
P.O. Box 2088
Santa Fe, New Mexico 87501

Pool - see below
Acreage ded.
40 Acres
SW 1/4 SE 1/4
Section 14

Dear Mr. LeMay:

The purpose of this letter is to request administrative approval without notice and hearing of an unorthodox well location pursuant to Order R-7808 of the New Mexico Oil Conservation Division. The following is the footage location for which administrative approval of an unorthodox well location is sought:

M. Dodd "B" Well #64
990 FSL 1560 FEL
Section 14, T-17S, R-29E
Eddy County, New Mexico

The well will be completed in the Grayburg San Andres formation in the Grayburg Jackson Seven Rivers Queen Grayburg San Andres Pool. Note that this location is no closer than 330 feet to an outer boundary of a lease, or in the case of a unit, unitized area, nor closer than 10 feet to any quarter quarter section line of subdivision inner boundary.

Attached to this application as Exhibits A through C are the following:

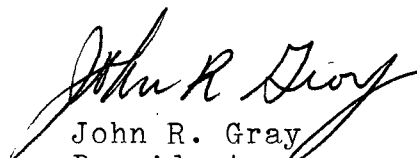
- A. Well location and Acreage
Dedication Plats (Forms C-102)
filed with the Artesia office
of the Oil Conservation Division
(Exhibit "A").
- B. A plat showing the proposed
unorthodox locations, the respective
proration units, and the offsetting
proration units including ownership
of the offsetting proration units in
the Grayburg San Andres formation in
the Grayburg Jackson Seven Rivers
Queen Grayburg San Andres
Pool (Exhibit "B").

C. Copies of the letters of notification sent to operators or owners of proration units offsetting proration units containing the proposed unorthodox locations in the Grayburg Jackson Seven Rivers Queen Grayburg San Andres Pool (Exhibit "C").

The letters attached as Exhibit "C" have been sent to the offset operator by certified mail and they have been requested to notify you if they have any objection. Note that with the exception of the operators notified, Marbob Energy Corporation is the operator of all offsetting proration units in the Grayburg San Andres formation of the Grayburg Jackson Seven Rivers Queen Grayburg Andres Pool.

Thank you very much for your help in this matter. Should you have any further questions or be in need of any additional information, please contact David Martin or Raye Miller.

Sincerely,


John R. Gray
President

JRG/dr

Enclosures

N MEXICO OIL CONSERVATION COMMISS
WELL LOCATION AND ACREAGE DEDICATION PLAT

Form C-102
 Supersedes C-128
 Effective 1-1-65

All distances must be from the outer boundaries of the Section.

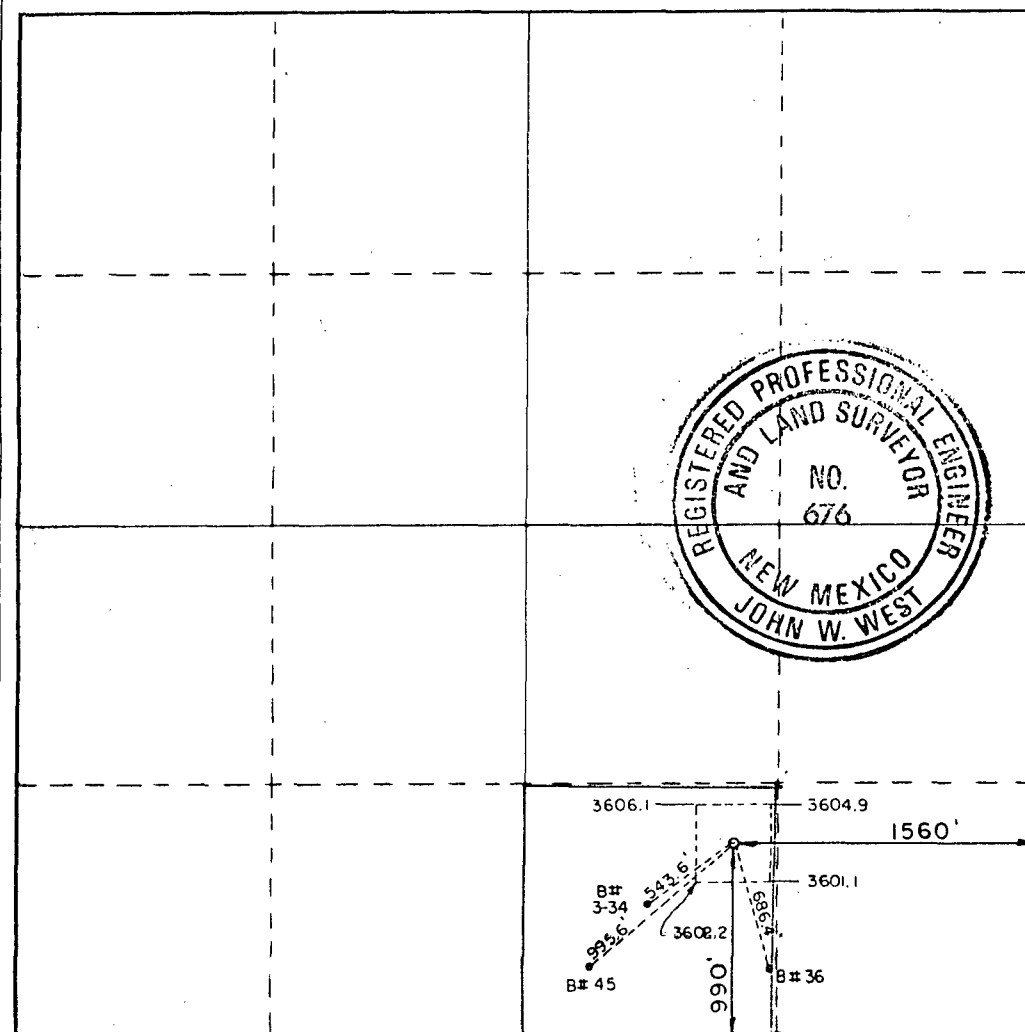
Operator Marbob Energy Corp.			Lessee M Dodd B		Well No. 64
Unit Letter 0	Section 14	Township 17-S	Range 29-E	County Eddy	
Actual Footage Location of Well: 990 feet from the South line and 1560 feet from the East line					
Ground Level Elev. 3605.4	Producing Formation San Andres		Pool Grbg Jackson SR Q Grbg SA		Dedicated Acreage: 40 Acres

1. Outline the acreage dedicated to the subject well by colored pencil or hachure marks on the plat below.
2. If more than one lease is dedicated to the well, outline each and identify the ownership thereof (both as to working interest and royalty).
3. If more than one lease of different ownership is dedicated to the well, have the interests of all owners been consolidated by communitization, unitization, force-pooling, etc?

☐ Yes ☐ No If answer is "yes," type of consolidation _____

If answer is "no," list the owners and tract descriptions which have actually been consolidated. (Use reverse side of this form if necessary.) _____

No allowable will be assigned to the well until all interests have been consolidated (by communitization, unitization, forced-pooling, or otherwise) or until a non-standard unit, eliminating such interests, has been approved by the Commission.



CERTIFICATION

I hereby certify that the information contained herein is true and complete to the best of my knowledge and belief.

Rhonda Nelson

Name
Rhonda Nelson
 Position
Production Clerk
 Company
Marbob Energy Corporation

Date
10/27/87

I hereby certify that the well location shown on this plat was plotted from field notes of actual surveys made by me or under my supervision, and that the same is true and correct to the best of my knowledge and belief.

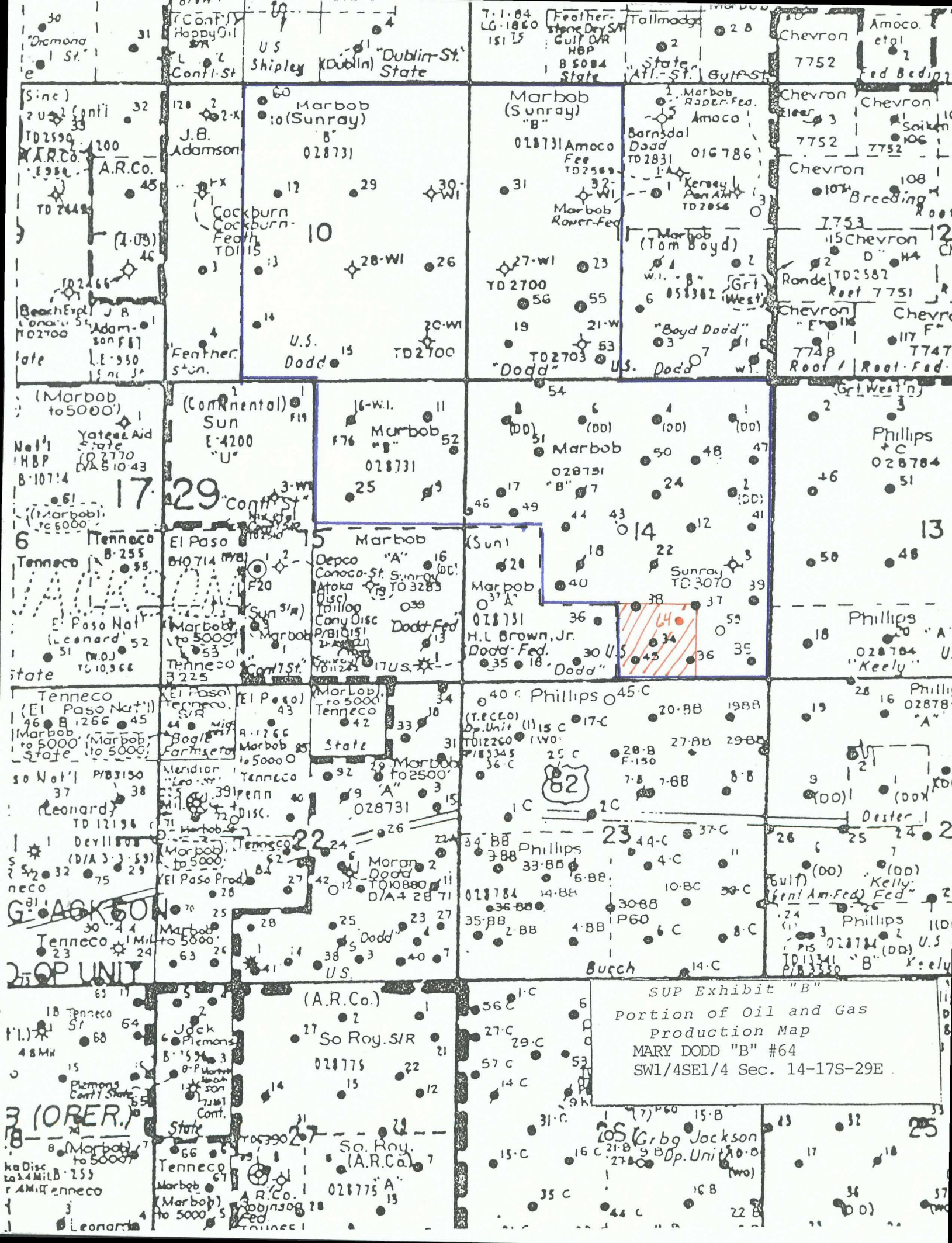
Date Surveyed
October 26, 1987

Registered Professional Engineer and/or Land Surveyor

John W. West

Certificate No. **JOHN W. WEST, 676**
RONALD J. EIDSON, 3239

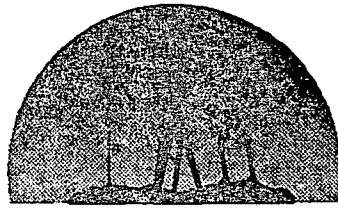
96560



Received

JAN 07 1988

P.B.R. Regulatory Section



marbob

Energy Corporation

DECEMBER
JAN 19 1988

January 5, 1988

Phillips Oil Company
4001 Penbrook Street
Room 401
Odessa, Texas 79762

Attention: Larry Sanders

RE: M. Dodd "B" Well #64
990 FSL 1560 FEL
Section 14, T-17S, R-29E
Eddy County, New Mexico

Gentlemen:

Marbob Energy Corporation as operator of the above referenced well hereby notifies you that we have applied to the New Mexico Oil Conservation Division for administrative approval without notice and hearing of unorthodox locations pursuant to Order R-7808 of the New Mexico Oil Conservation Division.

You are being contacted as an operator or owner of a proration unit offsetting the above referenced location in the Grayburg Jackson Seven Rivers Queen Grayburg San Andres Pool. If you have no objection to the drilling of this well, please sign below and forward one copy to the NMOCD, P.O. Box 2088, Santa Fe, New Mexico, 87501, one copy to this office, and retain one copy for your files.

If you have an objection, please contact Marbob and the NMOCD at the above address and state your reason for the objection.

Thank you very much for your cooperation in this matter. Please do not hesitate to contact me should you have any questions.

Sincerely,

David Martin

David Martin
Land Department

DM/dr

APPROVAL

COMPANY: Phillips Petroleum Company

BY: *G. R. Smith* G. R. Smith

TITLE: Director, Reservoir Engineering

DATE: January 14, 1988

CRRR