

Release Date: April 1, 1988

By DRC

BLACKWOOD & NICHOLS CO., LTD.

P.O. BOX 1237

DURANGO, COLORADO 81302-1237

(303) 247-0728

March 28, 1988

Mr. William LeMay
New Mexico Oil Conservation Division
P. O. Box 2088
Santa Fe, NM 87501

Re: Unorthodox Gas Well Location
Northeast Blanco Unit Number 404
1730' FNL, 260' FWL, Section 34, T31N, R7W
San Juan County, New Mexico

NSL-2504
RULE-104F(L)
Undesignated South Pool
Pinos Fruitland
Richard Cliffs Pool
160 Acres
NW 1/4
Section 34

Dear Mr. LeMay:

This is a request for administrative approval for an unorthodox gas well location in the Undesignated Fruitland Pool.

The referenced well has been staked at the footages above due to the extremely rough terrain in the form of a steep cliff and the high water level of Navajo Lake. Please refer to the attached Vicinity Map to locate the proposed well and the existing roads and locations in the area. A detail topography map is also attached.

The northeast quarter of Section 34, T31N, R7W has been assigned to this well and is part of the Northeast Blanco Unit. All offsetting leases are also in the Northeast Blanco Unit as shown on the attached Area Well Map.

Please approve this request as soon as possible. Surface ownership is Federal, under the Bureau of Reclamation.

Sincerely,

BLACKWOOD & NICHOLS CO., LTD.

William F. Clark

William F. Clark
Operations Manager

WFC/sab

Attachments

NEW MEXICO OIL CONSERVATION COMMISSION
WELL LOCATION AND ACREAGE DEDICATION PLAT

Form C-102
Supersedes C-128
Effective 1-1-65

All distances must be from the outer boundaries of the Section.

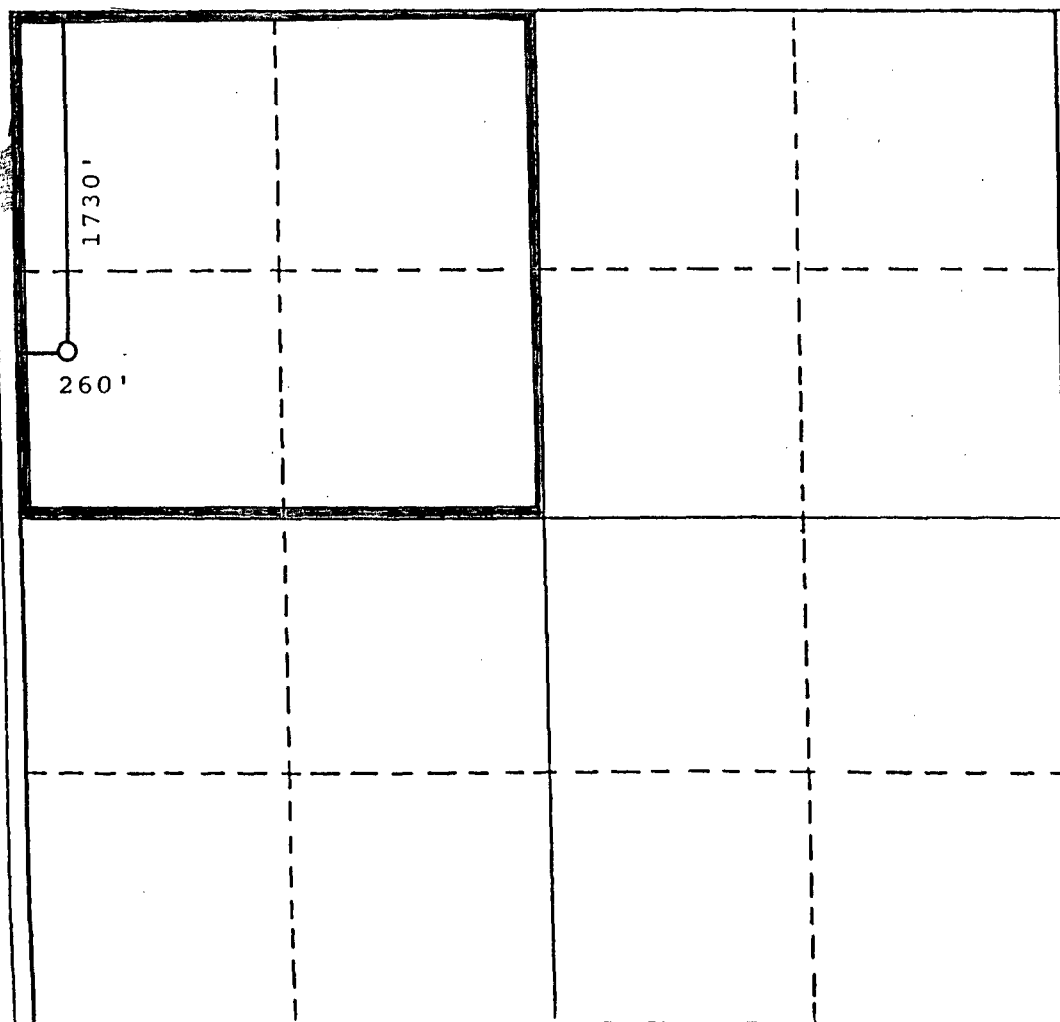
Operator BLACKWOOD & NICHOLS CO., LTD.		Lease NORTHEAST BLANCO UNIT		Well No. 404
Unit Letter E	Section 34	Township 31 North	Range 7W., N.M.P.M.	County San Juan
Actual Footage Location of Well: 1730 feet from the north line and 260 feet from the west line				
Ground Level Elev: 6295 (U.G.)	Producing Formation Fruitland Coal	Pool Undeg. Fruitland	Dedicated Acreage: 160 Acres	

1. Outline the acreage dedicated to the subject well by colored pencil or hachure marks on the plat below.
2. If more than one lease is dedicated to the well, outline each and identify the ownership thereof (both as to working interest and royalty).
3. If more than one lease of different ownership is dedicated to the well, have the interests of all owners been consolidated by communitization, unitization, force-pooling, etc?

☒ Yes ☐ No If answer is "yes," type of consolidation Unitization

If answer is "no," list the owners and tract descriptions which have actually been consolidated. (Use reverse side of this form if necessary.)

No allowable will be assigned to the well until all interests have been consolidated (by communitization, unitization, forced-pooling, or otherwise) or until a non-standard unit, eliminating such interests, has been approved by the Commission.



CERTIFICATION

I hereby certify that the information contained herein is true and complete to the best of my knowledge and belief.

William F. Clark

Name
William F. Clark

Position
Operations Manager

Company
Blackwood & Nichols Co., Ltd

Date
March 25, 1988

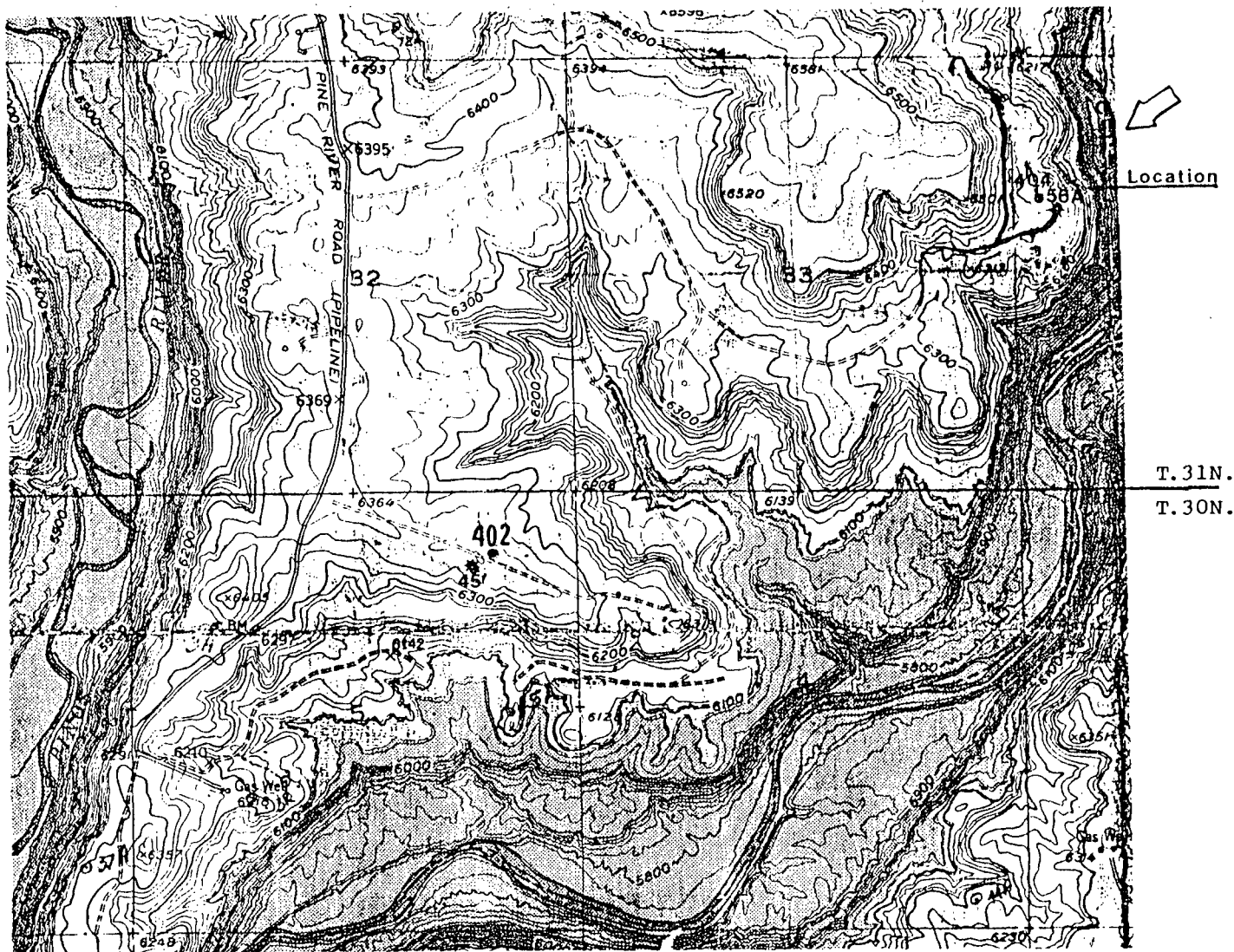
I hereby certify that the well location shown on this plat was plotted from field notes of actual surveys made by me or under my supervision, and that the same is true and correct to the best of my knowledge and belief.

Date Surveyed
March 25, 1988

Registered Professional Engineer and/or Land Surveyor
Allison L. Kroeger
Allison L. Kroeger, PLS

Certificate No.
7922

0 330 660 990 1320 1650 1980 2310 2640 2000 1600 1000 600 0



R.7 W.

No new Access Road required.

Access is immediately off of NEBU 56A location.

BLACKWOOD & NICHOLS CO., LTD.

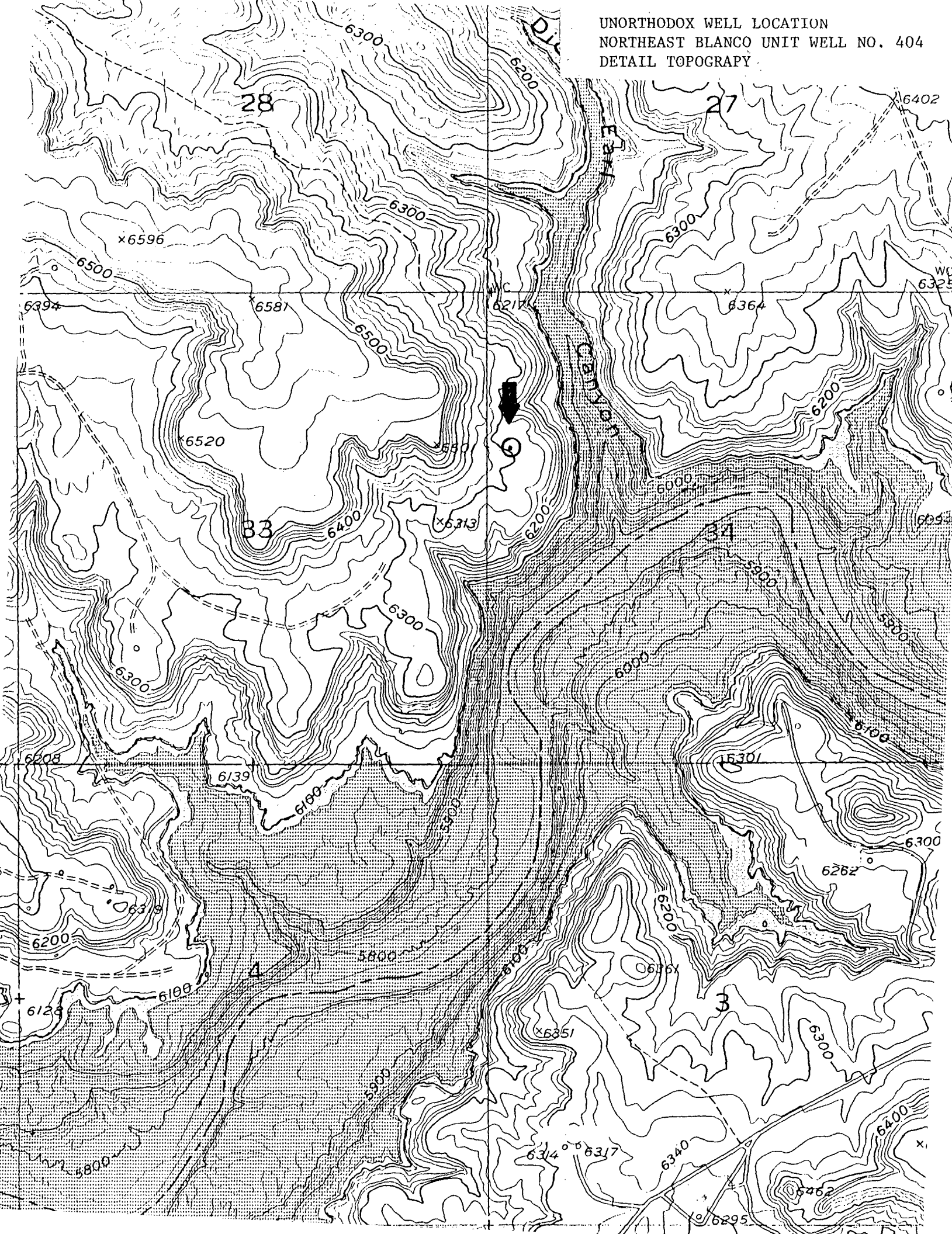
VICINITY MAP
to
NORTHEAST BLANCO UNIT No. 404

Date: March, 1988

Scale: 1"=2000'

KROEGER & ASSOCIATES
DURANGO, COLO.

UNORTHODOX WELL LOCATION
NORTHEAST BLANCO UNIT WELL NO. 404
DETAIL TOPOGRAPHY



AREA WELL MAP
SECTION 34, T31N, R7W
NORTHEAST BLANCO UNIT WELL NO. 404

