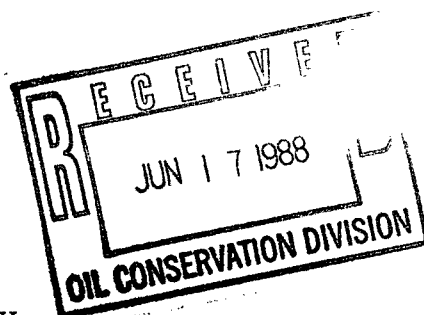


Release Date: *July 6, 1988*
June 17, 1988
within Unit

MERIDIAN OIL



*EL PASO
NAT GAS
COMPANY*

June 14, 1988

*NSC-2554
RULE-104 F(E)*

Mr. William LeMay
New Mexico Oil Conservation Division
Post Office Box 2088
Santa Fe, New Mexico 87501

*Wildcat Fruitland Pool
160 Acres*

Dear Mr. LeMay:

*lots 6, 7 and the W/2 SE1/4
of irregular Section 11 shall be dedicated
to the above described well.*

This is a request for administrative approval for an unorthodox gas well location in the Undesignated Fruitland Pool.

It is intended to locate the El Paso Natural Gas Company's Allison Unit #124 at 1370' from the South line and 1155' from the East line of Section 11, T-32-N, R-7-W, San Juan County, New Mexico.

Extremely rough terrain in the form of steep cliffs makes it impossible to build an orthodox location in the southeast quarter of this section.

El Paso Natural Gas Company is the operator of the Allison Unit.

Plats showing the proposed well location and the terrain in Section 11, along with an ownership plat, are attached.

Sincerely yours,

Peggy Doak
Peggy Doak

encl.

NEW MEXICO OIL CONSERVATION COMMISSION
WELL LOCATION AND ACREAGE DEDICATION PLAT

File No. 183
Sup. No. C-138
Effective Date 1-14-83

All distances must be from the outer boundaries of the Section.

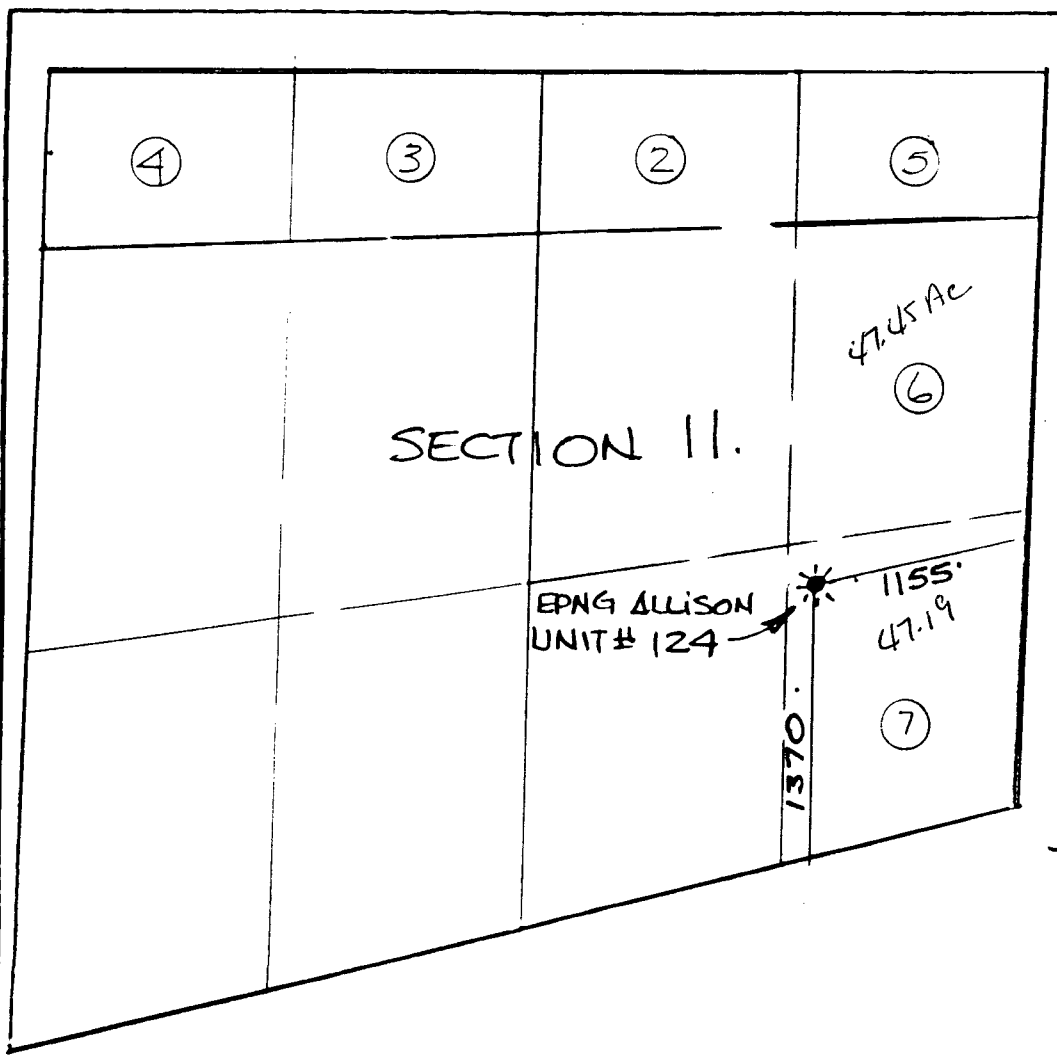
Operator EL PASO NATURAL GAS		Lease ALLISON UNIT (SF-078483A)		Well No. 124
Unit Letter P	Section 11	Township 32 NORTH	Range 7 WEST	County SAN JUAN
Actual Footage Location of Well 1370 feet from the SOUTH line and 1155 feet from the EAST line				
Ground Level Elev. 6580	Producing Formation Fruitland Coal	Pool Undesignated	Dedicated Acreage 160 Acres	

1. Outline the acreage dedicated to the subject well by colored pencil or hatchure marks on the plat below.
2. If more than one lease is dedicated to the well, outline each and identify the ownership thereof (both as to working interest and royalty).
3. If more than one lease of different ownership is dedicated to the well, have the interests of all owners been consolidated by communitization, unitization, force-pooling, etc?

☒ Yes ☐ No If answer is "yes," type of consolidation unitization

If answer is "no," list the owners and tract descriptions which have actually been consolidated. (Use reverse side of this form if necessary.)

No allowable will be assigned to the well until all interests have been consolidated (by communitization, unitization, forced-pooling, or otherwise) or until a non-standard unit, eliminating such interests, has been approved by the Commission.



CERTIFICATION

I hereby certify that the information contained herein is true and complete to the best of my knowledge and belief.

Name

Drilling Clerk

Position

El Paso Natural Gas

Company

Date

I hereby certify that the location shown on this plat was plotted from field notes of actual surveys made by me or under my supervision, and that the same is true to the best of my knowledge and belief.

Date Surveyed

JUNE 3, 1988

Registered Professional Engineer and/or Land Surveyor

NEALE C. EDWARDS

Certificate No.
6857



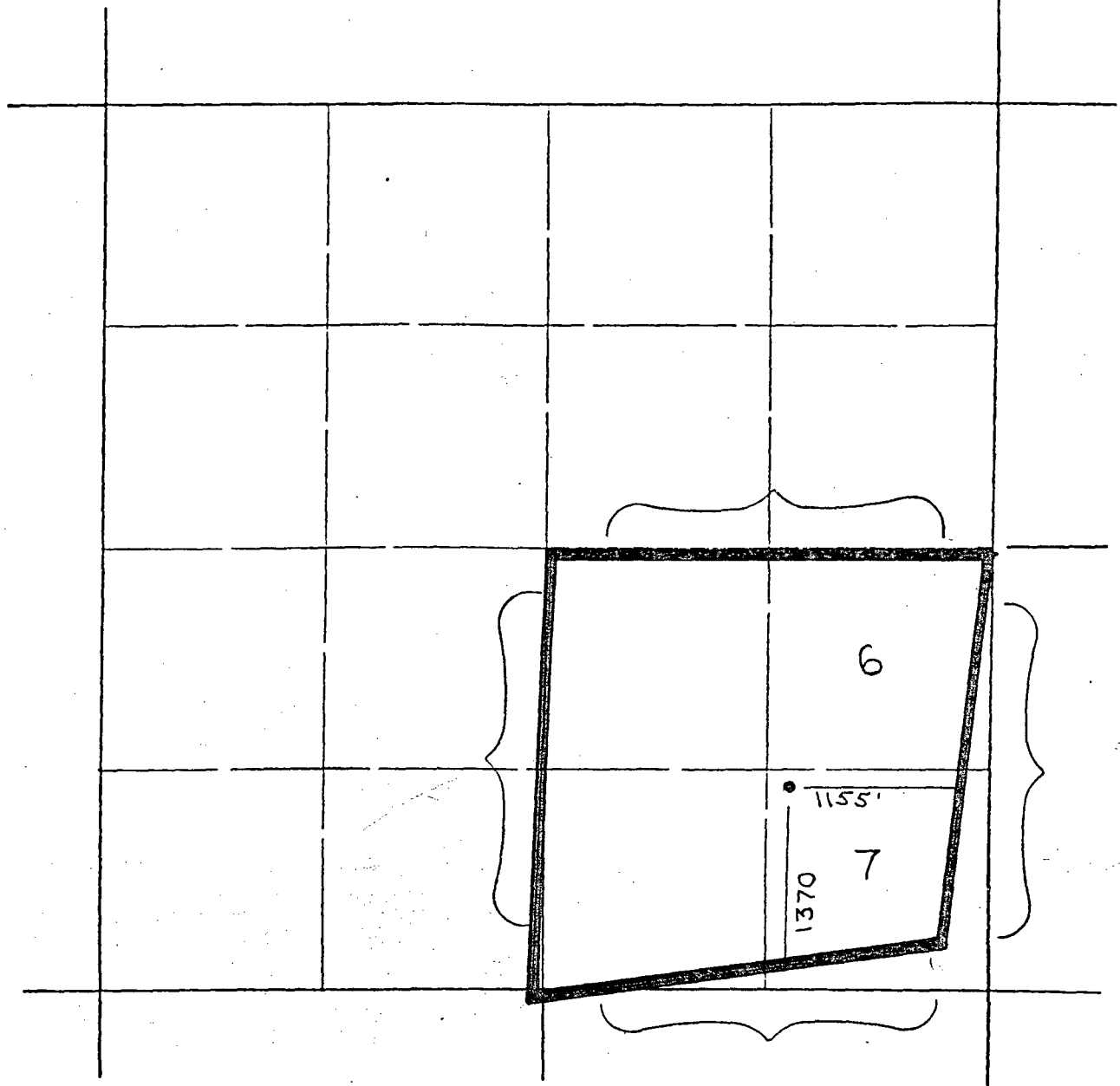
EL PASO NATURAL GAS COMPANY

Well Name Allison Unit #124, Undesignated Fruitland

Footage---- 1370' FSL; 1155' FEL

APPLICATION FOR NON-STANDARD LOCATION

County San Juan State New Mexico Section 11 Township 32N Range 7W



REMARKS: All -- El Paso Natural Gas Company, Operator of Allison Unit.

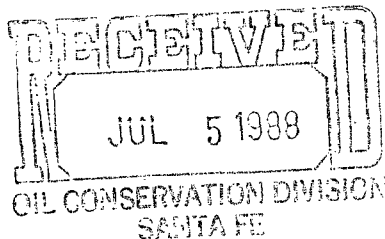


STATE OF NEW MEXICO
ENERGY AND MINERALS DEPARTMENT
OIL CONSERVATION DIVISION
AZTEC DISTRICT OFFICE

GARREY CARRUTHERS
GOVERNOR

1000 RIO BRAZOS ROAD
AZTEC, NEW MEXICO 87410
(505) 334-6178

Date: 6/30/88



Oil Conservation Division
P.O. Box 2088
Santa Fe, NM 87504-2088

Re: Proposed MC _____
Proposed DHC _____
Proposed NSL x _____
Proposed SWD _____
Proposed WFX _____
Proposed PMX _____

Gentlemen:

I have examined the application dated 6/16/88
for the Meridian Allison Unit #124
Operator Lease & Well No.

P-11-32N-DW and my recommendations are as follows:
Unit, S-T-R

Approve

Yours truly,

[Signature]