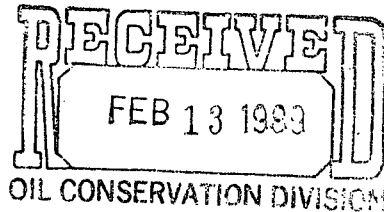


February 9, 1989

New Mexico Oil Conservation Division
ATTN: Mike Stogner
P. O. Box 2088
Santa Fe, New Mexico 87504

RE: Administrative Order # NSL-2595
Nassau Resources, Inc.
Carracas Unit 30 B #8
2240' FNL - 620' FEL
Sec. 30, Township 32 North, Range 4 West, NMP
Rio Arriba County, New Mexico



Gentlemen:

The above referenced Administrative Order granted approval of an unorthodox gas well location to test the Fruitland (Sand) formation.

We hereby request that order be amended to grant approval to test the Basin Fruitland Coal Pool. The Application for Permit to Drill was submitted to the Bureau of Land Management on September 21, 1988; it is not approved yet.

Attached is a copy of the C-102 plat for the Basin Fruitland Coal Pool.

All offsetting operators, as indicated on the attached Revised Lease Plat, have been notified of this application by certified mail.

Please contact us if anything further is required to complete this application.

Respectfully submitted,

Fran Perrin

Fran Perrin

Attachments

XC: Ernie Busch, NMOCD, Aztec, NM
Jerome P. McHugh/Kindermac Partners
Celeste C. Grynberg
Amoco Production Co.

cm

Main Office
Jerome P. McHugh & Associates
Operating Affiliate: Nassau Resources, Inc.
650 South Cherry, Suite 1225
Denver, Colorado 80222
(303) 321-2111

lot 1 and 2
NE 1/4
E 1/2 NW 1/4
35.21
35.24
17.045
24
310.45 acres

OIL CONSERVATION DIVISION

STATE OF NEW MEXICO
ENERGY AND MINERALS DEPARTMENT

P. O. BOX 2088

SANTA FE, NEW MEXICO 87501

Form C-102
Revised 10-1-78

All distances must be from the outer boundaries of the Section.

Operator Nassau Resources, Inc.		Lease Carracas Unit 30 B		Well No. 8
Unit Letter H	Section 30	Township 32 North	Range 4 West	County Rio Arriba
Actual Footage Location of Well: 2240 feet from the North line and 620 feet from the East line				
Ground Level Elev. 7205	Producing Formation Fruitland	Pool Basin Fruitland Coal	Dedicated Acres 310.45 Acres	

1. Outline the acreage dedicated to the subject well by colored pencil or hatchure marks on the plat below.
2. If more than one lease is dedicated to the well, outline each and identify the ownership thereof (both as to working interest and royalty).
3. If more than one lease of different ownership is dedicated to the well, have the interests of all owners been consolidated by communitization, unitization, force-pooling, etc?

☒ Yes ☐ No If answer is "yes," type of consolidation Unitization - Carracas Unit

If answer is "no," list the owners and tract descriptions which have actually been consolidated. (Use reverse side of this form if necessary.) _____

No allowable will be assigned to the well until all interests have been consolidated (by communitization, unitization, forced-pooling, or otherwise) or until a non-standard unit, eliminating such interests, has been approved by the Division.

NM 30015 Kindermac Partners 100%		2240'	
		620'	
		SECTION 30	

CERTIFICATION

I hereby certify that the information contained herein is true and complete to the best of my knowledge and belief.

Fran Perrin

Name

Fran Perrin

Position

Admin. Asst.

Company

Nassau Resources, Inc.

Date

January 31, 1989

I hereby certify that the well location shown on this plat is from field notes of actual survey made by me or under my supervision, and that the same is true and correct to the best of my knowledge and belief.

Date Surveyed

September 2, 1988

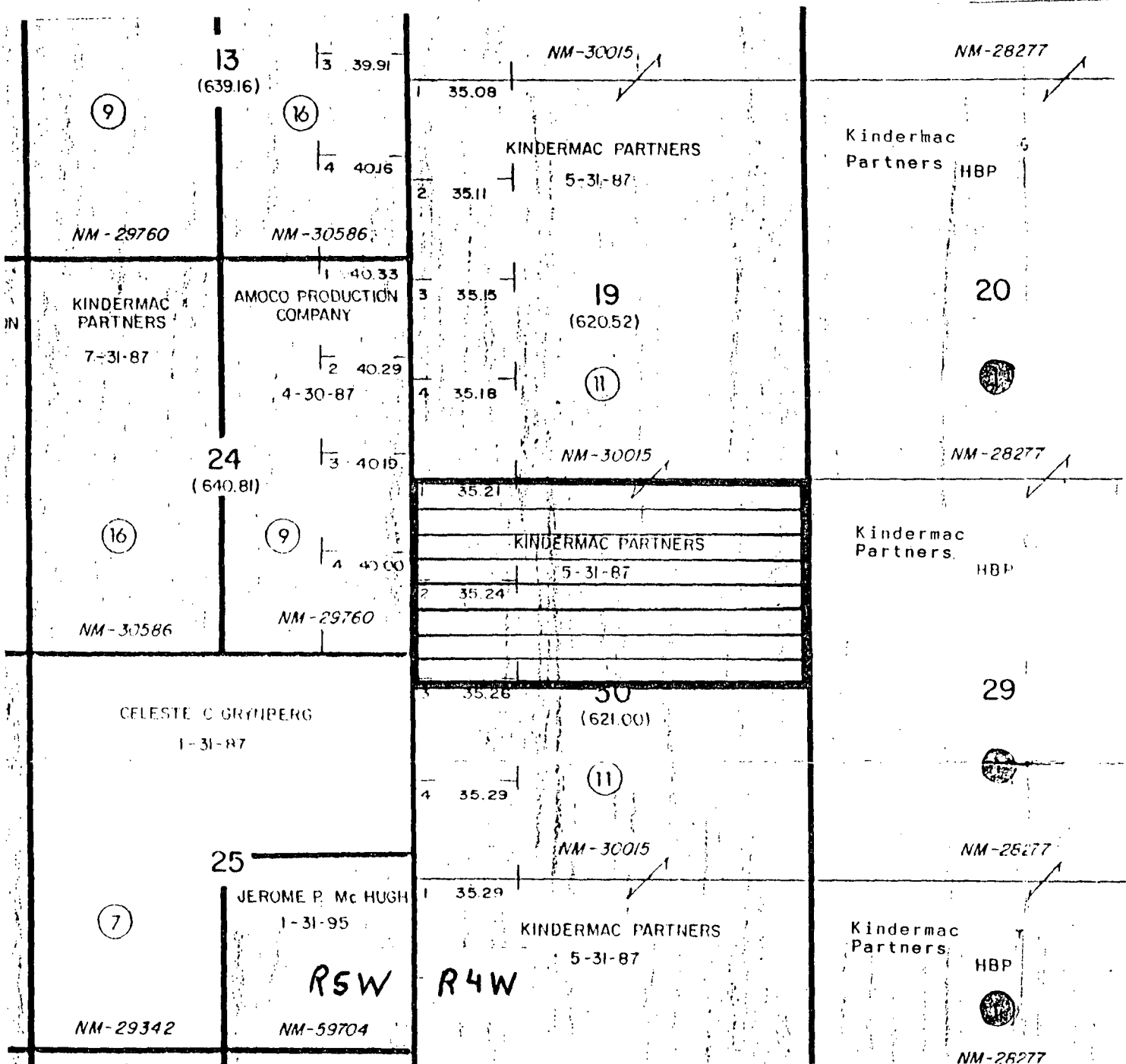
Registered Professional Engineer
and/or Land Surveyor

Eugene L. Richardson

LEASE PLAT

Township 32 North

Rio Arriba County, New Mexico



Offsetting Operators:
 Amoco Production Co.
 Celeste C. Grynberg
 Operating Affiliate:
 Kindermac Partners

NASSAU RESOURCES, INC.
 Carracas Unit 30 B #8
 Appl. for Unorthodox Loc.
 Revised 2/8/89

February 9, 1989

CERTIFIED MAIL - RETURN RECEIPT REQUESTED

Celeste C. Grynberg
% Grynberg Petroleum
5000 S. Quebec Suite 500
Denver, Colorado 80237

RE: Application for Unorthodox Location
Nassau Resources, Inc.
Carracas Unit 30 B #8
2240' FNL - 620' FEL
Sec. 30, Township 32 North, Range 4 West, NMPM
Rio Arriba County, New Mexico

Gentlemen:

Enclosed is a copy of the subject Application for Unorthodox Location.

If you, as an offsetting operator to the proposed location, have no objection, we request that you notify the Oil Conservation Division, Attn: Mike Stogner, P. O. Box 2088, Santa Fe, New Mexico 87504, at your earliest convenience.

Please feel free to call if you have any questions.


Thank you,

Fran Perrin

Fran Perrin
Admin. Asst.

cm

Enclosure



February 9, 1989

CERTIFIED MAIL - RETURN RECEIPT REQUESTED

Amoco Production Co.
ATTN: Land Department, Proration Group
P. O. Box 800
Denver, Colorado 80201

RE: Application for Unorthodox Location
Nassau Resources, Inc.
Carracas Unit 30 B #8
2240' FNL - 620' FEL
Sec. 30, Township 32 North, Range 4 West, NMPM
Rio Arriba County, New Mexico

Gentlemen:

Enclosed is a copy of the subject Application for Unorthodox Location.

If Amoco Production Co., as an offsetting operator to the proposed location, has no objection, we request that you notify the Oil Conservation Division, Attn: Mike Stogner, P. O. Box 2088, Santa Fe, New Mexico 87504, at your earliest convenience.

Please feel free to call if you have any questions.

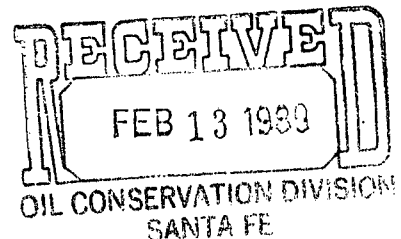
Thank you,

Fran Perrin

Fran Perrin
Admin. Asst.

cm

Enclosure





STATE OF NEW MEXICO
ENERGY AND MINERALS DEPARTMENT

OIL CONSERVATION DIVISION
AZTEC DISTRICT OFFICE

1000 RIO BRAZOS ROAD
AZTEC, NEW MEXICO 87410
(505) 334-6178

OIL CONSERVATION DIVISION
BOX 2088
SANTA FE, NEW MEXICO 87501

DATE 2-15-89

RE: Proposed MC _____
Proposed DIIC _____
Proposed NSL ✓ _____
Proposed SWD _____
Proposed WFX _____
Proposed PMX _____

Gentlemen:

I have examined the application dated 2-13-89

for the NASSAU RESOURCES, INC. - CARRACAS UNIT 30B#8 H-30-32W-4W
Operator Lease and Well No. Unit, S-T-R

and my recommendations are as follows:

APPROVE

Yours truly,

P. Butch

