

Mike Stogner

## MALLON OIL COMPANY

1099 18th Street, Suite 2750, Denver, Colorado 80202  
(303) 293-2333

February 16, 1989

Mr. Frank Chavez  
New Mexico Oil Conservation Division  
1000 Rio Brazos Rd.  
Aztec, NM 87410

RE: Application for Administrative Approval of  
Unorthodox Location for Mallon Oil Company  
Mallon #3-15 Davis Federal Well, 795' FSL & 2145' FEL,  
Sec. 3, T25N, R2W, NMPM, Rio Arriba County, New Mexico

Dear Mr. Chavez:

We hereby request approval of an unorthodox location for the above captioned well under the provisions of NMOC Rule 104-F. Copies of the C-102, topographic map, a map showing offsetting lessees and production map are attached for your reference.

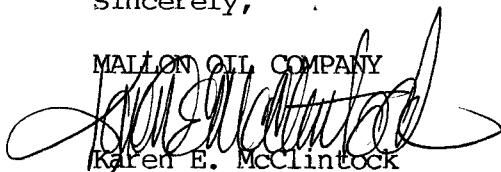
The unorthodox location is necessary due to the rough terrain, as evidenced by the attached Topo map. The location for the Mallon #3-15 Davis Federal well is the closest to being a standard location as the terrain will allow.

The Mallon #3-15 Davis Federal Well is currently spaced on a 160 acre proration unit, capable of production from the Mesaverde formation. A copy of this application is being submitted to all offsetting lessees by certified mail with a request that they furnish your office with a waiver of objection.

Your attention to this matter is greatly appreciated.

Sincerely,

MALLON OIL COMPANY

  
Karen E. McClintock  
Landman

**RECEIVED**  
FEB 21/1989  
OIL CON. DIV.  
DIST. 3

KEM:sss  
Enclosure(s)

---

### WAIVER

\_\_\_\_\_ hereby waives objection to the above application  
for unorthodox location.

\_\_\_\_\_  
Date

\_\_\_\_\_  
By:

February 16, 1989  
Unorthodox Location

Page 2 of 2

cc: Reading & Bates Oil & Gas Co.  
Carolyn Clark Oatman  
Hooper Kimball & Williams  
Warren Clark Testamentary Trust  
Warren Clark Trust  
IBEX Partnership  
PC Ltd.  
Amoco Production Co.  
Dugan Production Company  
Koch Exploration Company

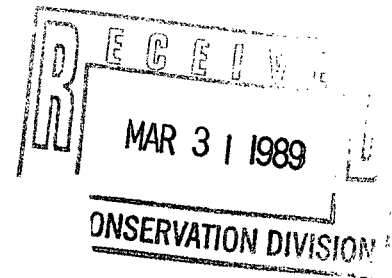
Mesa Grande Resources, Inc.  
Mesa Grande, Ltd.  
Arriba Ltd.  
Exxon Corporation  
Duer Wagner, III  
Mary Alice Gilliland  
Duer Wagner, Jr.  
Mountain States Natural Gas Corp.  
Norman Gilbreath  
Jerome P. McHugh & Associates

**RECEIVED**  
FEB 21 1989  
OIL CON. DIV  
DIST. 3

# MALLON OIL COMPANY

1099 18th Street, Suite 2750, Denver, Colorado 80202  
(303) 293-2333

February 16, 1989



Mr. Frank Chavez  
New Mexico Oil Conservation Division  
1000 Rio Brazos Rd.  
Aztec, NM 87410

RE: Application for Administrative Approval of  
Unorthodox Location for Mallon Oil Company  
Mallon #3-15 Davis Federal Well, 795' FSL & 2145' FEL,  
Sec. 3, T25N, R2W, NMPM, Rio Arriba County, New Mexico

Dear Mr. Chavez:

We hereby request approval of an unorthodox location for the above captioned well under the provisions of NMOC Rule 104-F. Copies of the C-102, topographic map, a map showing offsetting lessees and production map are attached for your reference.


The unorthodox location is necessary due to the rough terrain, as evidenced by the attached Topo map. The location for the Mallon #3-15 Davis Federal well is the closest to being a standard location as the terrain will allow.

The Mallon #3-15 Davis Federal Well is currently spaced on a 160 acre proration unit, capable of production from the Mesaverde formation. A copy of this application is being submitted to all offsetting lessees by certified mail with a request that they furnish your office with a waiver of objection.

Your attention to this matter is greatly appreciated.

Sincerely,

MALLON OIL COMPANY

  
Karen E. McClintock  
Landman


A rectangular stamp with the word "RECEIVED" in large, bold, sans-serif capital letters. Below it, the date "MAR 27 1989" is stamped. At the bottom, the words "NEW MEXICO OIL CONSERVATION DIVISION" are stamped in a smaller font. The stamp is slightly tilted to the right.

KEM:sss  
Enclosure(s)

## WAIVER

Koch Exploration Company hereby waives objection to the above application for unorthodox location.

3-20-89  
Date

  
By: R. WALTON, PRESIDENT

*Mike Stogner*

## MALLON OIL COMPANY

1099 18th Street, Suite 2750, Denver, Colorado 80202

(303) 293-2333

February 16, 1989



Mr. Frank Chavez  
New Mexico Oil Conservation Division  
1000 Rio Brazos Rd.  
Aztec, NM 87410

RE: Application for Administrative Approval of  
Unorthodox Location for Mallon Oil Company  
Mallon #3-15 Davis Federal Well, 795' FSL & 2145' FEL,  
Sec. 3, T25N, R2W, NMPM, Rio Arriba County, New Mexico

Dear Mr. Chavez:

We hereby request approval of an unorthodox location for the above captioned well under the provisions of NMOC Rule 104-F. Copies of the C-102, topographic map, a map showing offsetting lessees and production map are attached for your reference.

The unorthodox location is necessary due to the rough terrain, as evidenced by the attached Topo map. The location for the Mallon #3-15 Davis Federal well is the closest to being a standard location as the terrain will allow.

The Mallon #3-15 Davis Federal Well is currently spaced on a 160 acre proration unit, capable of production from the Mesaverde formation. A copy of this application is being submitted to all offsetting lessees by certified mail with a request that they furnish your office with a waiver of objection.

Your attention to this matter is greatly appreciated.

Sincerely,

MALLON OIL COMPANY

*Karen E. McClintock*  
Karen E. McClintock  
Landman



KEM:sss  
Enclosure(s)

MAR 2 01989  
OIL CON. DIV  
DIST. 3

### WAIVER

Arriba Ltd. hereby waives objection to the above application for unorthodox location.

MARCH 10, 1989  
Date

*Ed 2 Mm*  
By: ARIBA COMPANY LTD

*Blanco Mesaverde Extension*


*Mike Slogner*

# MALLON OIL COMPANY

1099 18th Street, Suite 2750, Denver, Colorado 80202  
(303) 293-2333

February 16, 1989

Mr. Frank Chavez  
New Mexico Oil Conservation Division  
1000 Rio Brazos Rd.  
Aztec, NM 87410



RE: Application for Administrative Approval of  
Unorthodox Location for Mallon Oil Company  
Mallon #3-15 Davis Federal Well, 795' FSL & 2145' FEL,  
Sec. 3, T25N, R2W, NMPM, Rio Arriba County, New Mexico

Dear Mr. Chavez:

We hereby request approval of an unorthodox location for the above captioned well under the provisions of NMOC Rule 104-F. Copies of the C-102, topographic map, a map showing offsetting lessees and production map are attached for your reference.

The unorthodox location is necessary due to the rough terrain, as evidenced by the attached Topo map. The location for the Mallon #3-15 Davis Federal well is the closest to being a standard location as the terrain will allow.

*(320)*  
*(Standard)*  
*Stat*

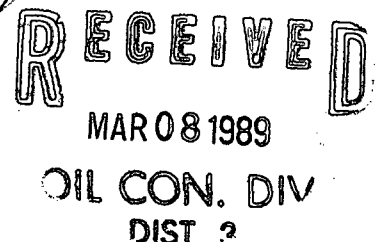
The Mallon #3-15 Davis Federal Well is currently spaced on a 160 acre proration unit, capable of production from the Mesaverde formation. A copy of this application is being submitted to all offsetting lessees by certified mail with a request that they furnish your office with a waiver of objection.

Your attention to this matter is greatly appreciated.

Sincerely,

MALLON OIL COMPANY

*Karen E. McClintock*  
Karen E. McClintock  
Landman



KEM:sss  
Enclosure(s)

WAIVER

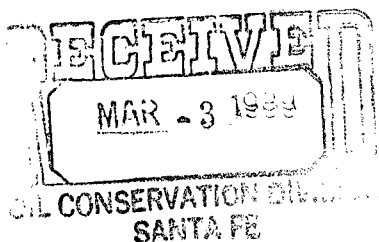
Amoco Production Co. hereby waives objection to the above application for unorthodox location.

3/6/1989

Date

T.D. Aubrey  
By:

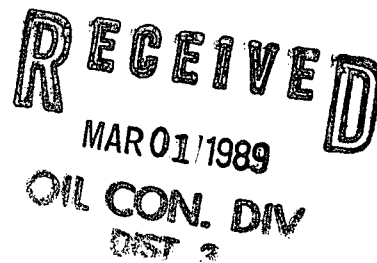
*Mike Stegner*



## MALLON OIL COMPANY

1099 18th Street, Suite 2750, Denver, Colorado 80202  
(303) 293-2333

February 16, 1989



Mr. Frank Chavez  
New Mexico Oil Conservation Division  
1000 Rio Brazos Rd.  
Aztec, NM 87410

RE: Application for Administrative Approval of  
Unorthodox Location for Mallon Oil Company  
Mallon #3-15 Davis Federal Well, 795' FSL & 2145' FEL,  
Sec. 3, T25N, R2W, NMPM, Rio Arriba County, New Mexico

Dear Mr. Chavez:

We hereby request approval of an unorthodox location for the above captioned well under the provisions of NMOCD Rule 104-F. Copies of the C-102, topographic map, a map showing offsetting lessees and production map are attached for your reference.

The unorthodox location is necessary due to the rough terrain, as evidenced by the attached Topo map. The location for the Mallon #3-15 Davis Federal well is the closest to being a standard location as the terrain will allow.

The Mallon #3-15 Davis Federal Well is currently spaced on a 160 acre proration unit, capable of production from the Mesaverde formation. A copy of this application is being submitted to all offsetting lessees by certified mail with a request that they furnish your office with a waiver of objection.

Your attention to this matter is greatly appreciated.

Sincerely,

MALLON OIL COMPANY

*Karen E. McElintock*  
Karen E. McElintock  
Landman

KFM:sss  
Enclosure(s)

### WAIVER

Mary Alice Gilliland hereby waives objection to the above application for unorthodox location.

*File 24 '89*  
Date

*Mary Alice Gilliland*  
By:

MIKE STOGNER

**MALLON OIL COMPANY**

1099 18th Street, Suite 2750, Denver, Colorado 80202  
(303) 293-2333

February 16, 1989

**RECEIVED**

FEB 27 1989

**OIL CON. DIV.**  
**DIST. 3**

Mr. Frank Chavez  
New Mexico Oil Conservation Division  
1000 Rio Brazos Rd.  
Aztec, NM 87410

**RECEIVED**  
MAR 1 1989  
OIL CONSERVATION DIVISION  
SANTA FE

RE: Application for Administrative Approval of  
Unorthodox Location for Mallon Oil Company  
Mallon #3-15 Davis Federal Well, 795' FSL & 2145' FEL,  
Sec. 3, T25N, R2W, NMPM, Rio Arriba County, New Mexico

Dear Mr. Chavez:

We hereby request approval of an unorthodox location for the above captioned well under the provisions of NMOC Rule 104-F. Copies of the C-102, topographic map, a map showing offsetting lessees and production map are attached for your reference.


The unorthodox location is necessary due to the rough terrain, as evidenced by the attached Topo map. The location for the Mallon #3-15 Davis Federal well is the closest to being a standard location as the terrain will allow.

The Mallon #3-15 Davis Federal Well is currently spaced on a 160 acre proration unit, capable of production from the Mesaverde formation. A copy of this application is being submitted to all offsetting lessees by certified mail with a request that they furnish your office with a waiver of objection.

Your attention to this matter is greatly appreciated.

Sincerely,

MALLON OIL COMPANY

  
Karen E. McClintock  
Landman


KEM:sss  
Enclosure(s)

WAIVER

PC Ltd. hereby waives objection to the above application for unorthodox location.

February 23, 1989

Date

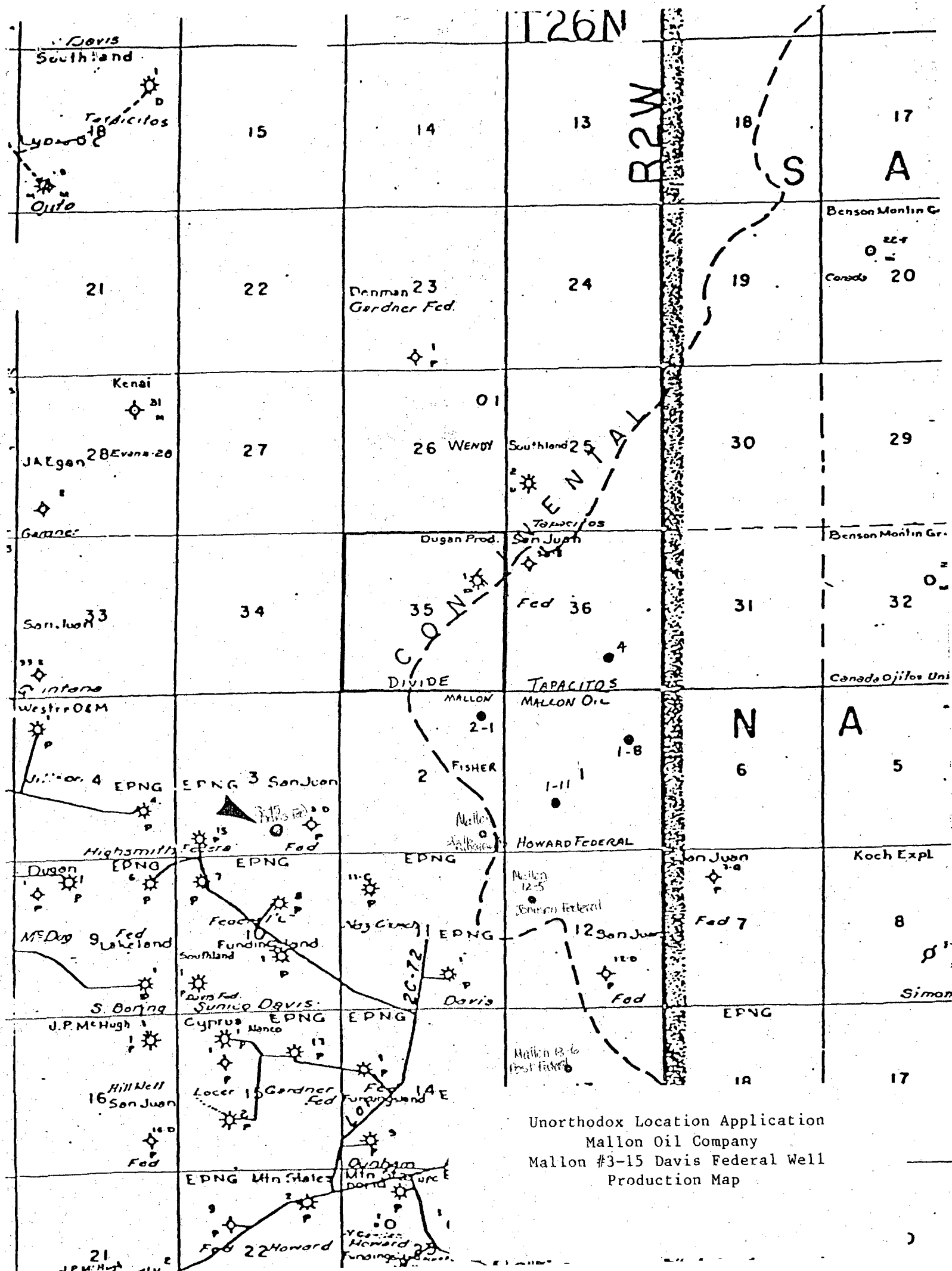
  
By: General Partner

APPROVED  
AS TO FORM

TO CONTENT  
AS TO CONT

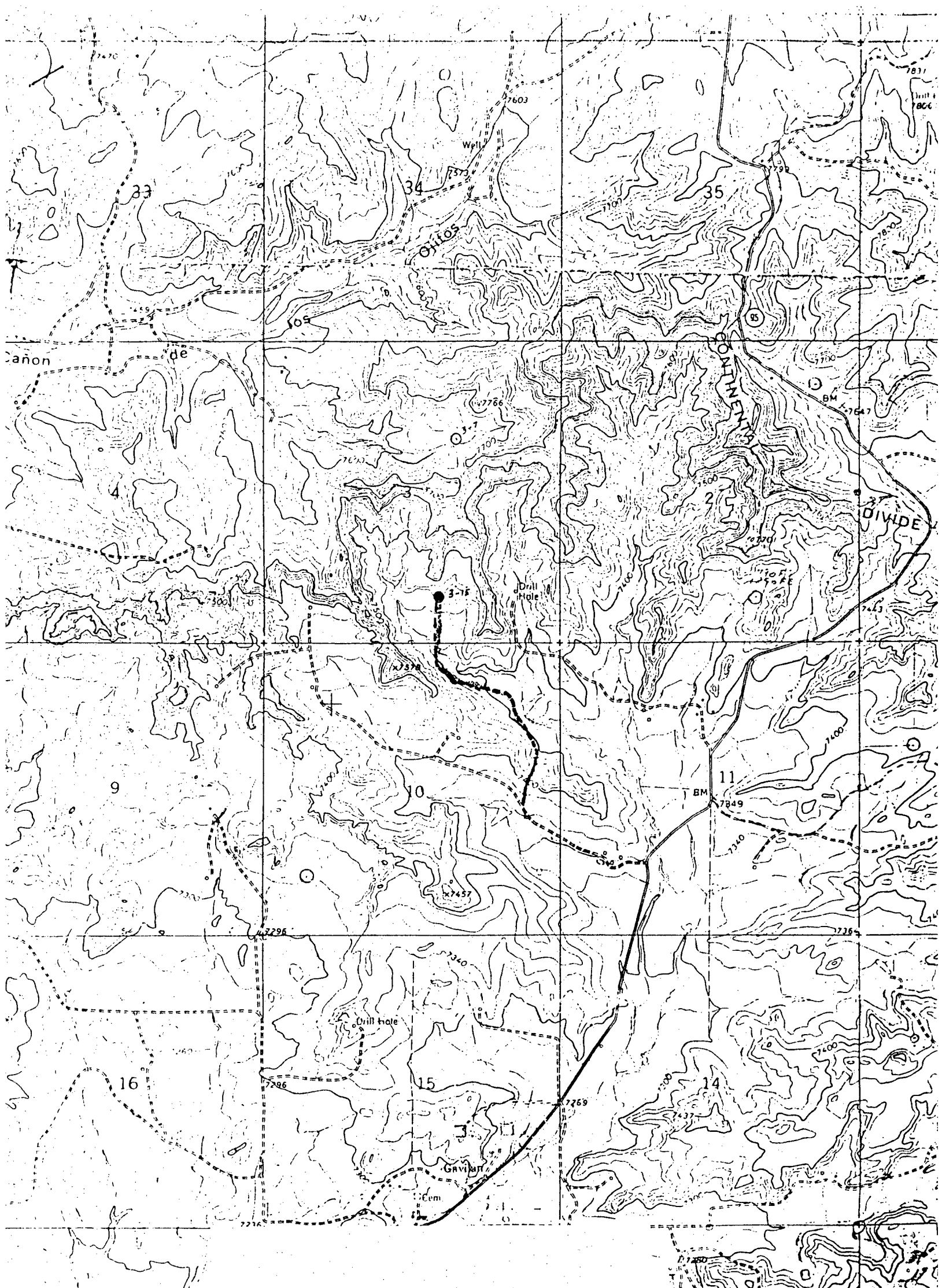
AS TO INTE

ADMINISTRATIVE



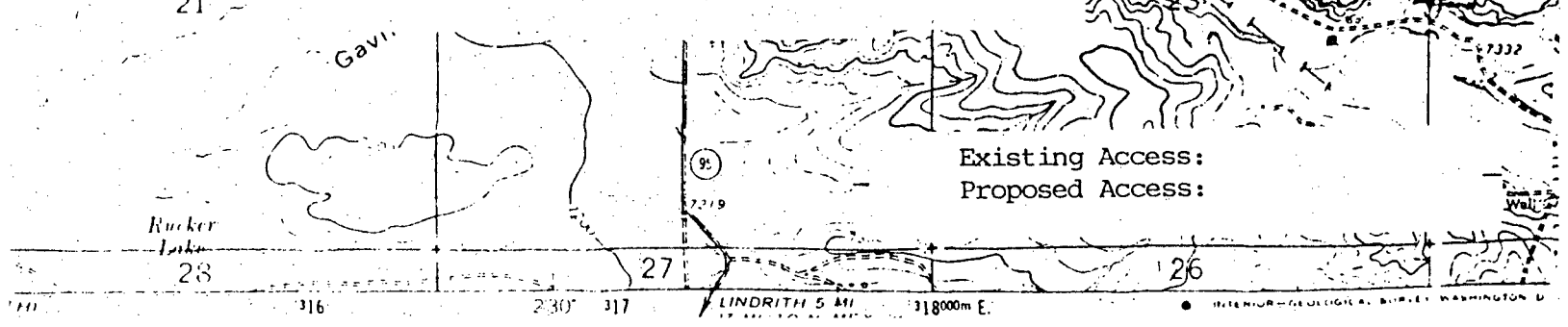
Unorthodox Location Application  
Mallon Oil Company  
Mallon #3-15 Davis Federal Well  
Production Map





Unorthodox Location Application  
Mallon Oil Company  
Mallon #3-15 Davis Federal Well  
Topographic Map

Existing Access:  
Proposed Access:



All distances must be from the outer boundaries of the Section.

Operator <b>MALLON OIL COMPANY</b>			Lease <b>Davis Federal</b>			Well No. <b>3-15</b>		
Unit Letter <b>0</b>	Section <b>3</b>	Township <b>25 North</b>	Range <b>2 West</b>	County <b>Rio Arriba</b>				
Actual Well Location of Well:								
795' feet from the South line and		2145' feet from the East line						
Ground Level Elev. <b>7458'</b>	Producing Formation <b>Gallup/Dakota</b>		Pool <b>Gavilan Mancos/Gavilan Greenhorn-Graneros-Dakota</b>			Dedicated Acreage: <b>320</b> Acres		

1. Outline the acreage dedicated to the subject well by colored pencil or hatchure marks on the plat below.
2. If more than one lease is dedicated to the well, outline each and identify the ownership thereof (both as to working interest and royalty).
3. If more than one lease of different ownership is dedicated to the well, have the interests of all owners been consolidated by communitization, unitization, force-pooling, etc?

☐ Yes ☐ No If answer is "yes," type of consolidation \_\_\_\_\_

If answer is "no," list the owners and tract descriptions which have actually been consolidated. (Use reverse side of this form if necessary.) \_\_\_\_\_

No allowable will be assigned to the well until all interests have been consolidated (by communitization, unitization, forced-pooling, or otherwise) or until a non-standard unit, eliminating such interests, has been approved by the Division.

RECEIVED

MAY 20 1986

BUREAU OF LAND MANAGEMENT  
FARMINGTON RESOURCE AREA

331  
2840  
2145  
795  
Sec.

3

#3-15

2145'

795'

GLO. BC.  
1/4 10 1916

CERTIFICATION

I hereby certify that the information contained herein is true and complete to the best of my knowledge and belief.


Name  
**Robert L. Bayless**

Position  
**Agent**

Company  
**Mallon Oil Company**

Date  
**May 19, 1986**

I hereby certify that the well location shown on this plat was plotted from field notes of actual surveys made by me or under my supervision, and that the same is true and correct to the best of my knowledge and belief.



State Surveyor  
**Roy A. Rush**  
Feb. 3, 1986

Registered Professional Land Surveyor

Certificate No.  
**8894**

Submit to Appropriate  
District Office  
State Lease - 4 copies  
Fee Lease - 3 copies

State of New Mexico  
Energy, Minerals and Natural Resources Department

Form C-102  
Revised 1-1-89

OIL CONSERVATION DIVISION

P.O. Box 2088  
Santa Fe, New Mexico 87504-2088

DISTRICT I  
P.O. Box 1980, Hobbs, NM 88240

DISTRICT II  
P.O. Drawer DD, Artesia, NM 88210

DISTRICT III  
1000 Rio Brazos Rd., Aztec, NM 87410

WELL LOCATION AND ACREAGE DEDICATION PLAT

All Distances must be from the outer boundaries of the section

Operator Mallon Oil Company			Lease Davis-Federal 3		Well No. 15
Unit Letter 0	Section 3	Township 25N	Range 2W	County Rio Arriba	
Actual Footage Location of Well: 795' feet from the South line and 2145' feet from the East line					
Ground level Elev. 7458	Producing Formation Mesa Verde		Pool Mesa Verde	Dedicated Acreage: 160 Acres	

1. Outline the acreage dedicated to the subject well by colored pencil or hatchure marks on the plat below.

2. If more than one lease is dedicated to the well, outline each and identify the ownership thereof (both as to working interest and royalty).

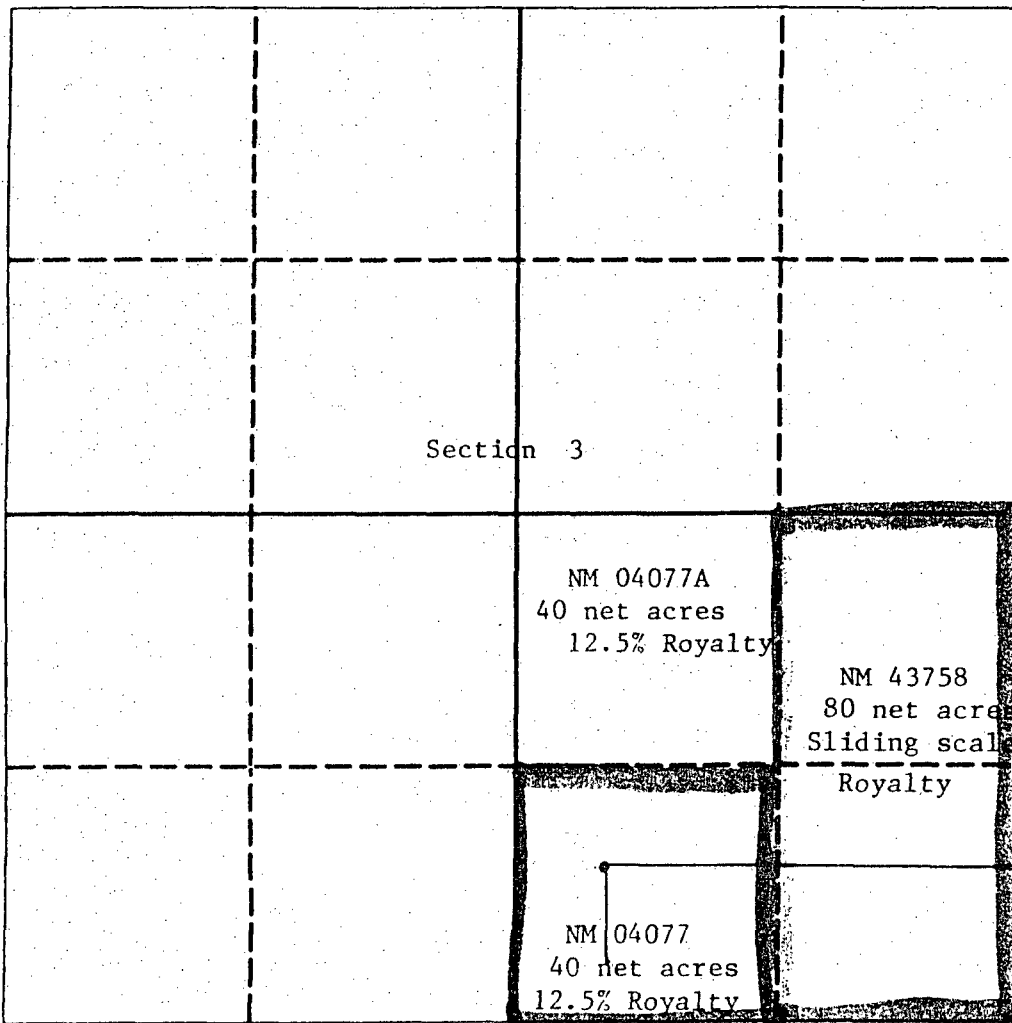
3. If more than one lease of different ownership is dedicated to the well, have the interest of all owners been consolidated by communitization, unitization, force-pooling, etc.?



If answer is "yes" type of consolidation Communitization

If answer is "no" list the owners and tract descriptions which have actually been consolidated. (Use reverse side of this form if necessary.)

No allowable will be assigned to the well until all interests have been consolidated (by communitization, unitization, forced-pooling, or otherwise) or until a non-standard unit, eliminating such interest, has been approved by the Division.



OPERATOR CERTIFICATION

I hereby certify that the information contained herein is true and complete to the best of my knowledge and belief.

Signature

Joe H. Cox, Jr.

Printed Name

Engineer

Position

Mallon Oil Company

Company

02-10-89

Date

SURVEYOR CERTIFICATION

I hereby certify that the well location shown on this plat was plotted from field notes of actual surveys made by me or under my supervision, and that the same is true and correct to the best of my knowledge and belief.

Date Surveyed

see original C-102

Signature & Seal of  
Professional Surveyor

filed 5/19/86

Certificate No.

0 330 660 990 1320 1650 1980 2310 2640 2000 1500 1000 500 0

# MALLON OIL COMPANY

1099 18th Street, Suite 2750, Denver, Colorado 80202  
(303) 293-2333

February 16, 1989

Mr. Frank Chavez  
New Mexico Oil Conservation Division  
1000 Rio Brazos Rd.  
Aztec, NM 87410

**RECEIVED**  
FEB 23 1989  
**OIL CON. DIV.**  
**DIST. 3**

RE: Application for Administrative Approval of  
Unorthodox Location for Mallon Oil Company  
Mallon #3-15 Davis Federal Well, 795' FSL & 2145' FEL,  
Sec. 3, T25N, R2W, NMPM, Rio Arriba County, New Mexico

Dear Mr. Chavez:

We hereby request approval of an unorthodox location for the above captioned well under the provisions of NMOCD Rule 104-F. Copies of the C-102, topographic map, a map showing offsetting lessees and production map are attached for your reference.

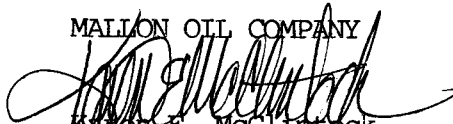
The unorthodox location is necessary due to the rough terrain, as evidenced by the attached Topo map. The location for the Mallon #3-15 Davis Federal well is the closest to being a standard location as the terrain will allow.

The Mallon #3-15 Davis Federal Well is currently spaced on a 160 acre proration unit, capable of production from the Mesaverde formation. A copy of this application is being submitted to all offsetting lessees by certified mail with a request that they furnish your office with a waiver of objection.

Your attention to this matter is greatly appreciated.

Sincerely,

MALLON OIL COMPANY

  
Karen E. McClintock  
Landman

KEM:sss  
Enclosure(s)


---

## WAIVER

Mesa Grande, Ltd. hereby waives objection to the above application for unorthodox location.

2/21/89

Date

  
By: L. Sweet, Attorney-In-Fact

February 16, 1989  
Unorthodox Location

Page 2 of 2

cc: Reading & Bates Oil & Gas Co.  
Carolyn Clark Oatman  
Hooper Kimball & Williams  
Warren Clark Testamentary Trust  
Warren Clark Trust  
IBEX Partnership  
PC Ltd.  
Amoco Production Co.  
Dugan Production Company  
Koch Exploration Company

Mesa Grande Resources, Inc.  
Mesa Grande, Ltd.  
Arriba Ltd.  
Exxon Corporation  
Duer Wagner, III  
Mary Alice Gilliland  
Duer Wagner, Jr.  
Mountain States Natural Gas Corp.  
Norman Gilbreath  
Jerome P. McHugh & Associates

# MALLON OIL COMPANY

1099 18th Street, Suite 2750, Denver, Colorado 80202

(303) 293-2333

February 16, 1989

Mr. Frank Chavez  
New Mexico Oil Conservation Division  
1000 Rio Brazos Rd.  
Aztec, NM 87410

RE: Application for Administrative Approval of  
Unorthodox Location for Mallon Oil Company  
Mallon #3-15 Davis Federal Well, 795' FSL & 2145' FEL,  
Sec. 3, T25N, R2W, NMPM, Rio Arriba County, New Mexico

Dear Mr. Chavez:

We hereby request approval of an unorthodox location for the above captioned well under the provisions of NMOC Rule 104-F. Copies of the C-102, topographic map, a map showing offsetting lessees and production map are attached for your reference.

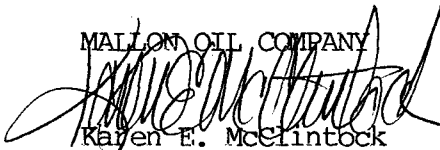
The unorthodox location is necessary due to the rough terrain, as evidenced by the attached Topo map. The location for the Mallon #3-15 Davis Federal well is the closest to being a standard location as the terrain will allow.

The Mallon #3-15 Davis Federal Well is currently spaced on a 160 acre proration unit, capable of production from the Mesaverde formation. A copy of this application is being submitted to all offsetting lessees by certified mail with a request that they furnish your office with a waiver of objection.

Your attention to this matter is greatly appreciated.

Sincerely,

MALLON OIL COMPANY

  
Karen E. McClintock  
Landman

**RECEIVED**  
FEB 23 1989  
OIL CON. DIV  
DIST. 3

KEM:sss  
Enclosure(s)

## WAIVER

Norman Gilbreath hereby waives objection to the above application for unorthodox location.

Feb. 21 - 1989  
Date

  
By:

February 16, 1989  
Unorthodox Location

Page 2 of 2

cc: Reading & Bates Oil & Gas Co.  
Carolyn Clark Oatman  
Hooper Kimball & Williams  
Warren Clark Testamentary Trust  
Warren Clark Trust  
IBEX Partnership  
PC Ltd.  
Amoco Production Co.  
Dugan Production Company  
Koch Exploration Company

Mesa Grande Resources, Inc.  
Mesa Grande, Ltd.  
Arriba Ltd.  
Exxon Corporation  
Duer Wagner, III  
Mary Alice Gilliland  
Duer Wagner, Jr.  
Mountain States Natural Gas Corp.  
Norman Gilbreath  
Jerome P. McHugh & Associates

**RECEIVED**  
FEB 23 1989  
OIL CON. DIV.  
DIST. 3

# MALLON OIL COMPANY

1099 18th Street, Suite 2750, Denver, Colorado 80202  
(303) 293-2333

February 16, 1989

**RECEIVED**  
FEB 27 1989

**OIL CON. DIV**  
**DIST. 3**

Mr. Frank Chavez  
New Mexico Oil Conservation Division  
1000 Rio Brazos Rd.  
Aztec, NM 87410

RE: Application for Administrative Approval of  
Unorthodox Location for Mallon Oil Company  
Mallon #3-15 Davis Federal Well, 795' FSL & 2145' FEL,  
Sec. 3, T25N, R2W, NMPM, Rio Arriba County, New Mexico

Dear Mr. Chavez:

We hereby request approval of an unorthodox location for the above captioned well under the provisions of NMOCD Rule 104-F. Copies of the C-102, topographic map, a map showing offsetting lessees and production map are attached for your reference.

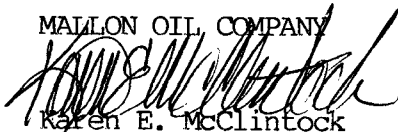
The unorthodox location is necessary due to the rough terrain, as evidenced by the attached Topo map. The location for the Mallon #3-15 Davis Federal well is the closest to being a standard location as the terrain will allow.

The Mallon #3-15 Davis Federal Well is currently spaced on a 160 acre proration unit, capable of production from the Mesaverde formation. A copy of this application is being submitted to all offsetting lessees by certified mail with a request that they furnish your office with a waiver of objection.

Your attention to this matter is greatly appreciated.

Sincerely,

MALLON OIL COMPANY

  
Karen E. McClintock  
Landman

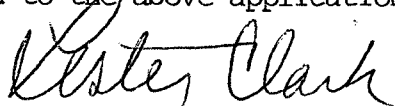
KEM:sss  
Enclosure(s)

## WAIVER

IBEX Partnership hereby waives objection to the above application for unorthodox location.

February 23, 1989

Date

  
By: Lester Clark - Partner

APPROVED  
AS TO FORM

AS TO CONTENT

AS TO INTEREST

ADMINISTRATION

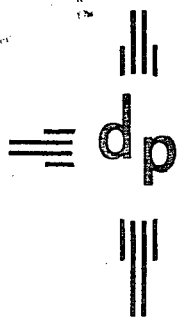


February 16, 1989  
Unorthodox Location

Page 2 of 2

cc: Reading & Bates Oil & Gas Co.  
Carolyn Clark Oatman  
Hooper Kimball & Williams  
Warren Clark Testamentary Trust  
Warren Clark Trust  
IBEX Partnership  
PC Ltd.  
Amoco Production Co.  
Dugan Production Company  
Koch Exploration Company

Mesa Grande Resources, Inc.  
Mesa Grande, Ltd.  
Arriba Ltd.  
Exxon Corporation  
Duer Wagner, III  
Mary Alice Gilliland  
Duer Wagner, Jr.  
Mountain States Natural Gas Corp.  
Norman Gilbreath  
Jerome P. McHugh & Associates



dugan production corp.

February 24, 1989

Karen E. McClintock  
Mallon Oil Company  
1099 18th Street, Suite 2750  
Denver, CO 80202

RECEIVED

FEB 27 1989

OIL CON. DIV.  
DIST. 3

Re: Mallon's Application for Administrative Approval of  
Unorthodox Location - Davis Federal Well No. 3-15

Dear Ms. McClintock:

Attached per your instructions is a copy of your waiver for the subject application which I have executed on the part of Dugan Production's interest.

Please note that Dugan Production's interest in Tract 3 as identified on your map of offsetting lessees has changed by virtue of the fact that we have assigned our operating rights to Mesa Grande Resources, retaining an overriding royalty with an option to convert to a working interest ownership at some future date.

Sincerely,

*John D. Roe*

John D. Roe  
Petroleum Engineer

JDR/cg/mallon.nsl

enc.

✓cc: New Mexico Oil Conservation Division - Aztec

# MALLON OIL COMPANY

1099 18th Street, Suite 2750, Denver, Colorado 80202

(303) 293-2333

February 16, 1989

Mr. Frank Chavez  
New Mexico Oil Conservation Division  
1000 Rio Brazos Rd.  
Aztec, NM 87410

RE: Application for Administrative Approval of  
Unorthodox Location for Mallon Oil Company  
Mallon #3-15 Davis Federal Well, 795' FSL & 2145' FEL,  
Sec. 3, T25N, R2W, NMPM, Rio Arriba County, New Mexico

Dear Mr. Chavez:

We hereby request approval of an unorthodox location for the above captioned well under the provisions of NMOC Rule 104-F. Copies of the C-102, topographic map, a map showing offsetting lessees and production map are attached for your reference.


The unorthodox location is necessary due to the rough terrain, as evidenced by the attached Topo map. The location for the Mallon #3-15 Davis Federal well is the closest to being a standard location as the terrain will allow.

The Mallon #3-15 Davis Federal Well is currently spaced on a 160 acre proration unit, capable of production from the Mesaverde formation. A copy of this application is being submitted to all offsetting lessees by certified mail with a request that they furnish your office with a waiver of objection.

Your attention to this matter is greatly appreciated.

Sincerely,

MALLON OIL COMPANY

  
Karen E. McClintock  
Landman

KEM:sss  
Enclosure(s)

---

## WAIVER

Dugan Production Company hereby waives objection to the above application for unorthodox location.

2/24/89  
Date

By: John D. Roe

February 16, 1989  
Unorthodox Location

Page 2 of 2

cc: Reading & Bates Oil & Gas Co.  
Carolyn Clark Oatman  
Hooper Kimball & Williams  
Warren Clark Testamentary Trust  
Warren Clark Trust  
IBEX Partnership  
PC Ltd.  
Amoco Production Co.  
Dugan Production Company  
Koch Exploration Company

Mesa Grande Resources, Inc.  
Mesa Grande, Ltd.  
Arriba Ltd.  
Exxon Corporation  
Duer Wagner, III  
Mary Alice Gilliland  
Duer Wagner, Jr.  
Mountain States Natural Gas Corp.  
Norman Gilbreath  
Jerome P. McHugh & Associates

Return to  
OCD

McHUGH

Jerome P. McHugh & Associates  
Operating Affiliate: Nassau Resources, Inc.  
650 South Cherry, Suite 1225  
Denver, Colorado 80222  
(303) 321-2111 FAX (303) 321-1563

February 24, 1989

RECEIVED  
FEB 27 1989  
OIL CON. DIV.  
DIST. 3


Ms. Karen E. McClintock  
Mallon Oil Company  
1099 - 18th Street  
Suite 2750  
Denver, Colorado 80202

Re: Mallon #3-5 Davis Federal  
Sec. 3-T25N-R2W  
Rio Arriba County, New Mexico

Dear Ms. McClintock:

By copy of this letter, I am notifying the New Mexico Oil Conservation Division that we have no objection to your request for administrative approval of an unorthodox location for the captioned well.

Very Truly Yours,

  
Kent C. Craig

KCC/rc

enclosure

cc: New Mexico Oil Conservation Division ✓

# MALLON OIL COMPANY

1099 18th Street, Suite 2750, Denver, Colorado 80202  
(303) 293-2333

February 16, 1989

Mr. Frank Chavez  
New Mexico Oil Conservation Division  
1000 Rio Brazos Rd.  
Aztec, NM 87410

RE: Application for Administrative Approval of  
Unorthodox Location for Mallon Oil Company  
Mallon #3-15 Davis Federal Well, 795' FSL & 2145' FEL,  
Sec. 3, T25N, R2W, NMPM, Rio Arriba County, New Mexico

Dear Mr. Chavez:

We hereby request approval of an unorthodox location for the above captioned well under the provisions of NMOC Rule 104-F. Copies of the C-102, topographic map, a map showing offsetting lessees and production map are attached for your reference.

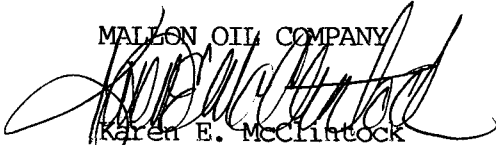
The unorthodox location is necessary due to the rough terrain, as evidenced by the attached Topo map. The location for the Mallon #3-15 Davis Federal well is the closest to being a standard location as the terrain will allow.

The Mallon #3-15 Davis Federal Well is currently spaced on a 160 acre proration unit, capable of production from the Mesaverde formation. A copy of this application is being submitted to all offsetting lessees by certified mail with a request that they furnish your office with a waiver of objection.

Your attention to this matter is greatly appreciated.

Sincerely,

MALLON OIL COMPANY

  
Karen E. McClintock  
Landman


KEM:sss  
Enclosure(s)

---

## WAIVER

Jerome P. McHugh & Assoc. hereby waives objection to the above application for unorthodox location.

2/24/89  
Date

  
By: Kent C. Craig

February 16, 1989  
Unorthodox Location

Page 2 of 2

cc: Reading & Bates Oil & Gas Co.  
Carolyn Clark Oatman  
Hooper Kimball & Williams  
Warren Clark Testamentary Trust  
Warren Clark Trust  
IBEX Partnership  
PC Ltd.  
Amoco Production Co.  
Dugan Production Company  
Koch Exploration Company

Mesa Grande Resources, Inc.  
Mesa Grande, Ltd.  
Arriba Ltd.  
Exxon Corporation  
Duer Wagner, III  
Mary Alice Gilliland  
Duer Wagner, Jr.  
Mountain States Natural Gas Corp.  
Norman Gilbreath  
Jerome P. McHugh & Associates

# MALLON OIL COMPANY

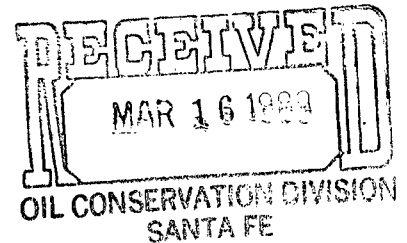
1099 18th Street, Suite 2750, Denver, Colorado 80202  
(303) 293-2333

March 14, 1989

New Mexico Oil  
Conservation Division  
Box 2088  
Santa Fe, NM 87504-2088

Attention: Mr. Michael Stogner

CERTIFIED NUMBER: P-518 885 027



Re: Non-standard location  
Davis #3-15 Federal Well  
Rio Arriba County, New Mexico

Dear Mr. Stogner:

Mallon Oil Corporation previously mailed a Non-standard location application for the above captioned well to the Aztec office. The application requested approval for a Non-standard location for 160 acres for the Mesaverde formation.

As the spacing for the Blanco Mesaverde has been changed to 320 acres, Mallon Oil Corporation respectfully requests approval to amend the previously mailed application to 320 acres.

I have enclosed an amended plat evidencing that the offset lessees that would need to be contacted due to the spacing change, have already been contacted and mailed waivers. I have enclosed copies of the certified cards evidencing receipt of the waivers to Amoco Production Company and Mesa Grande Resources.

Please amend Mallon Oil Company's application to conform to the new spacing, and approve said application at your earliest convenience.

Should you need anything further, please advise.

Sincerely,

MALLON OIL CORPORATION

A handwritten signature in dark ink, appearing to read "Karen E. McClintock".

Karen E. McClintock  
Landman

KEM/ars  
enclosure

cc:Ernie Bush



Unorthodox Location Application  
Mallon Oil Company #3-15 Davis Federal Well  
795' FLS & 2145' FEL, Rio Arriba County, New Mexico

Map of Off-Setting Lessees

34		35			
15	14	14	15	16	16
14	14	17	17	16	16
1	1	9	12	10	10
2	2	8	12	10	10
3				2	
3	3	8	12	11	11
3	3	9	12	11	11
5	1	4	4	13	13
6	6	4	7	13	13
10				1	

(1)	SP-081307			Fee acreage	
	Reading & Bates Oil & Gas Co.	33.33333%	(14)	Amoco Production Co.	100%
	Carolyn Clark Oatman	.87483%			
	Hooper Kimball Williams	33.33333%	(15)	NM-58858	100%
	Warren Clark Testamentary Trust	.42724%		Amoco Production Co.	
(2)	Warren Clark Trust	.81330%			
	IBEX Partnership	15.60873%	(16)	NM-28709	100%
(3)	FC Ltd.	15.60873%		Amoco Production Co.	
(4)	NM-58853		(17)	NM-01397	100%
	Amoco Production Company	100.00000%		Mesa Grande Resources	
(5)	NM-01397				
	Mesa Grande Resources	75.00000%			
	Dugan Production Co.	25.00000%			
(6)	SP-079335				
	Mesa Grande, Ltd.	47.50000%			
	Arriba Ltd.	2.50000%			
(7)	Exxon Corporation	50.00000%			
	NM-003756				
	Duer Wagner, III	1.75000%			
(8)	Mary Alice Gilliland	25.00000%			
	Duer Wagner, Jr.	23.25000%			
	Mountain States Natural Gas Corp.	50.00000%			
(9)	NM-003757				
	Norman Gilbreath	100.00000%			
(10)	Fee acreage				
	Mesa Grande Resources	100.00000%			
(11)	NM-04077A				
	Mallon Oil Company, et al.	100.00000%			
(12)	NM-04077				
	Mallon Oil Company, et al.	100.00000%			
(13)	NM-40646				
	Mallon Oil Company, et al.	70.00000%			
(14)	Koch Exploration Company	30.00000%			
(15)	NM-40645				
	Mallon Oil Company, et al.	100.00000%			
(16)	NM-43748				
	Mallon Oil Company, et al.	100.00000%			
(17)	Fee acreage				
	Mallon Oil Company, et al.	50.00000%			
	Jerome P. Mc Hugh & Associates	50.00000%			

**SENDER:** Complete items 1 and 2 when additional services are desired, and complete items 3 and 4. Put your address in the "RETURN TO" space on the reverse side. Failure to do this will prevent this card from being returned to you. The return receipt fee will provide you the name of the person delivered to and the date of delivery. For additional fees the following services are available. Consult postmaster for fees and check box(es) for additional service(s) requested.

1. ☐ Show to whom delivered, date, and addressee's address. 2. ☐ Restricted Delivery.

3. Article Addressed to: Mesa Grande Resources Inc 1200 Philtower Building Julesa, OK 74103	4. Article Number PS1884972 Type of Service: <input type="checkbox"/> Registered <input type="checkbox"/> Insured <input checked="" type="checkbox"/> Certified <input type="checkbox"/> COD <input type="checkbox"/> Express Mail Always obtain signature of addressee or agent and <b>DATE DELIVERED</b> .
5. Signature — Addressee X,	8. Addressee's Address (ONLY if requested and fee paid)
6. Signature — Agent X <i>Shrinking</i>	
7. Date of Delivery 2-21-89	

PS Form 3811, Feb. 1986

DOMESTIC RETURN RECEIPT

**SENDER:** Complete items 1 and 2 when additional services are desired, and complete items 3 and 4. Put your address in the "RETURN TO" space on the reverse side. Failure to do this will prevent this card from being returned to you. The return receipt fee will provide you the name of the person delivered to and the date of delivery. For additional fees the following services are available. Consult postmaster for fees and check box(es) for additional service(s) requested.

1. ☐ Show to whom delivered, date, and addressee's address. 2. ☐ Restricted Delivery.

3. Article Addressed to: Amco Production Co. P.O. Box 34200 Denver, Co 80239	4. Article Number PS1884926 Type of Service: <input type="checkbox"/> Registered <input type="checkbox"/> Insured <input checked="" type="checkbox"/> Certified <input type="checkbox"/> COD <input type="checkbox"/> Express Mail Always obtain signature of addressee or agent and <b>DATE DELIVERED</b> .
5. Signature — Addressee X	8. Addressee's Address (ONLY if requested and fee paid)
6. Signature — Agent X	
7. Date of Delivery	

PS Form 3811, Feb. 1986

DOMESTIC RETURN RECEIPT

Unorthodox Location Application  
Mallon Oil Company #3-15 Davis Federal Well  
795' FSL & 2145' FFL, Rio Arriba County, New Mexico

Map of Off-Setting Lessees

1	1	9	12	10	10		
2	2	8	12	10	10		
		3			2		
3	3	8	12	11	11		
3	3	9	12	11	11		
5	1	4	4	13	13		
6	6	4	7	13	13		
		10			11		

	SF-081307	
	Reedini & Bates Oil & Gas Co.	33.33333%
	Carolyn Clark Catman	.87483%
(1)	Hopper Kimball Williams	33.33333%
	Warren Clark Testamentary Trust	.42724%
	Warren Clark Trust	.81330%
	IBPX Partnership	15.60873%
	PC Ltd.	15.60873%
	NM-58853	
(2)	Arcoo Production Company	100.00000%
	NM-01397	
(3)	Mesa Grande Resources	75.00000%
	Duran Production Co.	25.00000%
	SF-079335	
(4)	Mesa Grande, Ltd.	47.50000%
	Arriba Ltd.	2.50000%
	Exxon Corporation	50.00000%
	NM-003756	
	Duer Wagner, III	1.75000%
(5)	Mary Alice Gilliland	25.00000%
	Duer Wagner, Jr.	23.25000%
	Mountain States Natural Gas Corp.	50.00000%
	NM-003757	
(6)	Norman Gilbreath	100.00000%
	Fee acreage	
(7)	Mesa Grande Resources	100.00000%
	NM-04077A	
(8)	Mallon Oil Company, et al.	100.00000%
	NM-04077	
(9)	Mallon Oil Company, et al.	100.00000%
	NM-40646	
(10)	Mallon Oil Company, et al.	70.00000%
	Koch Exploration Company	30.00000%
	NM-40645	
(11)	Mallon Oil Company, et al.	100.00000%
	NM-43748	
(12)	Mallon Oil Company, et al.	100.00000%
	Fee acreage	
(13)	Mallon Oil Company, et al.	50.00000%
	Jerome P. Mc Hurd & Associates	50.00000%




STATE OF NEW MEXICO  
ENERGY AND MINERALS DEPARTMENT  
OIL CONSERVATION DIVISION  
AZTEC DISTRICT OFFICE

1000 RIO BRAZOS ROAD  
AZTEC, NEW MEXICO 87410  
(505) 334-6178

OIL CONSERVATION DIVISION  
BOX 2088  
SANTA FE, NEW MEXICO 87501

DATE 2-28-89

RE: Proposed MC \_\_\_\_\_  
Proposed DHC \_\_\_\_\_  
Proposed NSL X \_\_\_\_\_  
Proposed SWD \_\_\_\_\_  
Proposed WFX \_\_\_\_\_  
Proposed PMX \_\_\_\_\_



Gentlemen:

I have examined the application dated 2-21-89  
for the Mallon Oil Co. Davis Fed. 15 #3 0-3-25N-2W  
Operator Lease and Well No. Unit, S-T-R

and my recommendations are as follows:

Approve  
\_\_\_\_\_  
\_\_\_\_\_  
\_\_\_\_\_  
\_\_\_\_\_

Yours truly,

Lynn Burel