

*Copy Sent to E.
Base 4
5/23/89*

BLACKWOOD & NICHOLS CO., LTD.
P.O. BOX 1237
DURANGO, COLORADO 81302-1237
(303) 247-0728

RECEIVED

MAY - 8 1989

OIL CONSERVATION DIV.
SANTA FE

April 29, 1989

Mr. William LeMay
New Mexico Oil Conservation Division
P.O.Box 2088
Santa Fe, New Mexico 87501

Re: Unorthodox Gas Well Location
Northeast Blanco Unit No. 475
1470' FSL - 1760' FEL, Sec. 19, T30N, R7W
Rio Arriba Co., New Mexico

Dear Mr. LeMay;

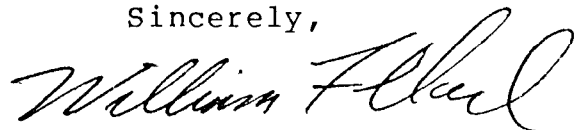
Blackwood & Nichols Co., Ltd. requests administrative approval of an exception to the location requirements of Rule 7, R-8768 for the subject well, located in the Basin Fruitland Coal Pool.

This request is for exception due to topography. A Vicinity Map and C-102 are attached for your reference. As evidenced by the Vicinity Map, the entire northeast quarter is under Navajo Lake. This location was spotted to take advantage of the existing well pad of the Northeast Blanco Unit No. 35. The location does maintain the minimum footage standoff from all existing Fruitland coal wells.

The east half of Section 19, T30N, R7W, will be dedicated to this well. All operators of offset proration units have been supplied a copy of this request by certified mail.

Your prompt consideration of this request is appreciated.

Sincerely,



William F. Clark
Operations Manager
Blackwood & Nichols
Co., Ltd.

Waiver of Objection

Meridian Oil Co. hereby waives objection to the proposed
unorthodox location of the Northeast Blanco Unit No. 475.

By: _____ Date: _____

Submit to Appropriate
District Office
State Leases - 4 copies
Fee Lease - 3 copies

State of New Mexico
Energy, Minerals and Natural Resources Department

Form C-102
Revised 1-1-89

OIL CONSERVATION DIVISION

P.O. Box 2088

Santa Fe, New Mexico 87504-2088

DISTRICT I

P.O. Box 1980, Hobbs, NM 88240

DISTRICT II

P.O. Drawer DD, Artesia, NM 88210

DISTRICT III

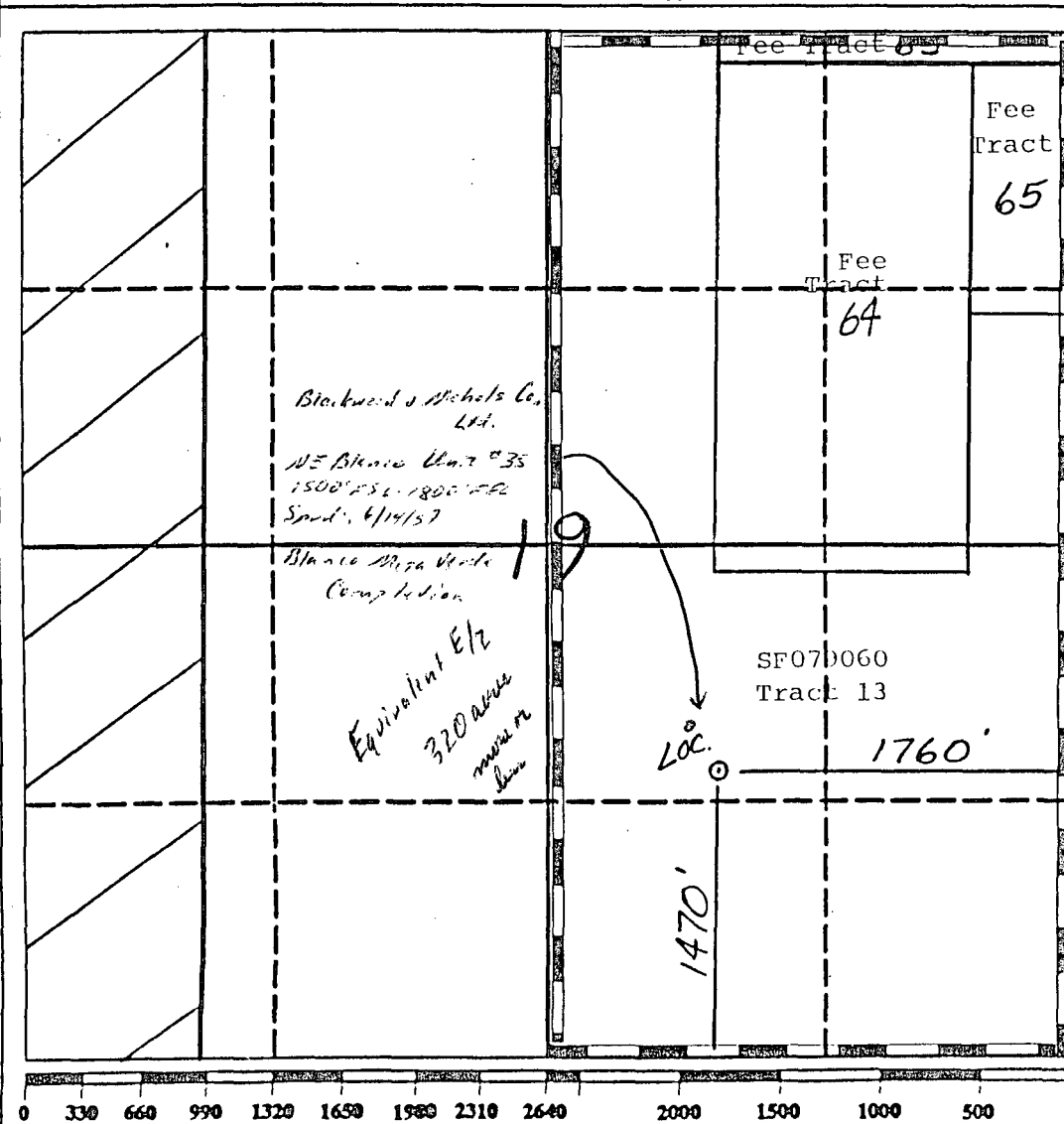
1000 Rio Brazos Rd., Aztec, NM 87410

WELL LOCATION AND ACREAGE DEDICATION PLAT

All Distances must be from the outer boundaries of the section

Operator Blackwood & Nichols Co., LTD.			Lease Northeast Blanco Unit		Well No. 475
Unit Letter J	Section 19	Township 30 North	Range 7 West	County Rio Arriba	
Actual Footage Location of Well: 1470 feet from the South line and 1760 feet from the East line					
Ground level Elev. 6292'	Producing Formation Fruitland Coal		Pool Basin Fruitland Coal	Dedicated Acreage: 320 Acres	

- Outline the acreage dedicated to the subject well by colored pencil or hatchure marks on the plat below.
- If more than one lease is dedicated to the well, outline each and identify the ownership thereof (both as to working interest and royalty).
- If more than one lease of different ownership is dedicated to the well, have the interest of all owners been consolidated by communitization, unitization, force-pooling, etc?
☒ Yes ☐ No If answer is "yes" type of consolidation Unitization
If answer is "no" list the owners and tract descriptions which have actually been consolidated. (Use reverse side of this form if necessary).
No allowable will be assigned to the well until all interests have been consolidated (by communitization, unitization, forced-pooling, or otherwise) or until a non-standard unit, eliminating such interest, has been approved by the Division.



OPERATOR CERTIFICATION

I hereby certify that the information contained herein is true and complete to the best of my knowledge and belief.

Signature William F. Clark
Printed Name William F. Clark
Position Operations Manager
Company Blackwood & Nichols Co.

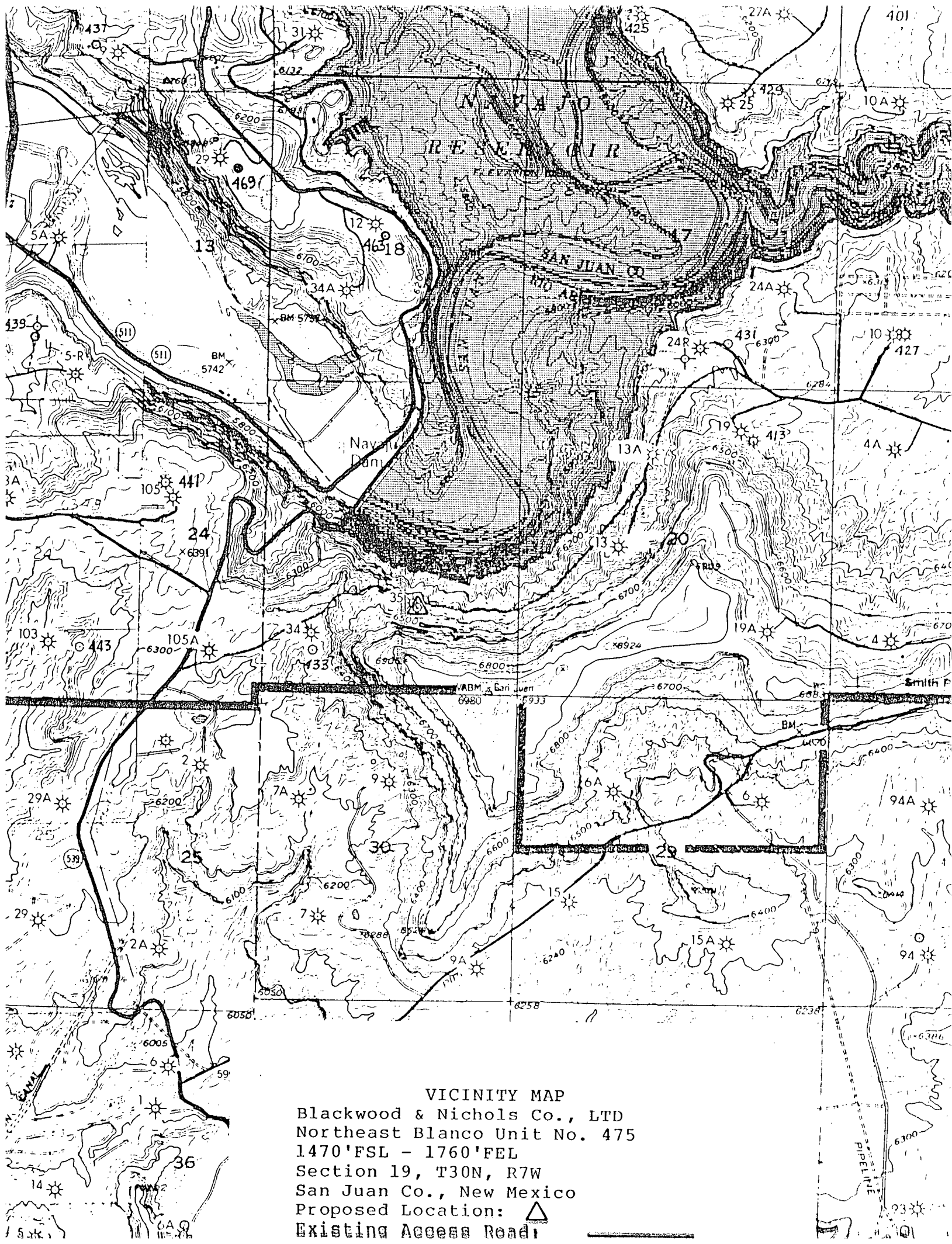
Date May 1, 1989

SURVEYOR CERTIFICATION

I hereby certify that the well location shown on this plat was plotted from field notes actual surveys made by me or under supervision, and that the same is true and correct to the best of my knowledge and belief. 4-14-89

Date Surveyed 4-14-89
Signature & Seal of Neale C. Edwards
Professional Surveyor

Certificate No. 6857



VICINITY MAP


Blackwood & Nichols Co., LTD

Northeast Blanco Unit No. 475

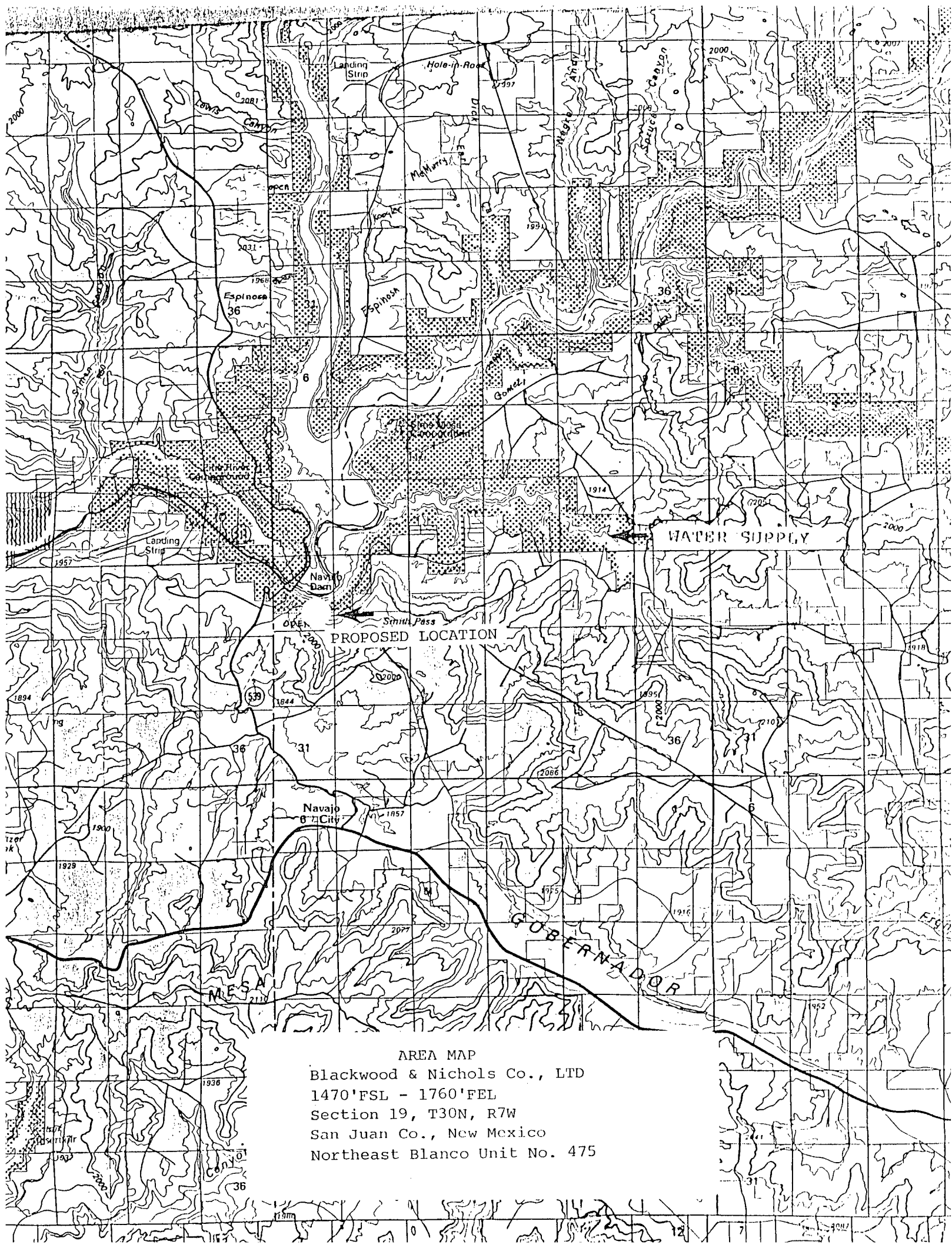
1470'FSL - 1760'FEL

Section 19, T30N, R7W

San Juan Co., New Mexico

Proposed Location: 

Existing Access Road: 



AREA MAP
Blackwood & Nichols Co., LTD
1470'FSL - 1760'FEL
Section 19, T30N, R7W
San Juan Co., New Mexico
Northeast Blanco Unit No. 475



STATE OF NEW MEXICO
ENERGY AND MINERALS DEPARTMENT
OIL CONSERVATION DIVISION
AZTEC DISTRICT OFFICE

GARREY CARRUTHERS
GOVERNOR

1000 RIO BRAZOS ROAD
AZTEC, NEW MEXICO 87410
(505) 334-6178

Date: 8-8-89

Oil Conservation Division
P.O. Box 2088
Santa Fe, NM 87504-2088

RECEIVED

Re: Proposed MC _____
Proposed DHC _____
Proposed NSL X _____
Proposed SWD _____
Proposed WFX _____
Proposed PMX _____

AUG 10 1989

OIL CONSERVATION DIV.
SANTA FE

Gentlemen:

I have examined the application dated _____

for the Blackwood & Nichols N.E.B.U. # 475
Operator Lease & Well No.

J-19-30N-7W and my recommendations are as follows:
Unit, S-T-R

Approve

Yours truly,

E. Carruthers

RECEIVED

AUG 10 1989

OIL CONSERVATION DIV
SANTA FE