



**Chevron U.S.A. Inc.**  
P.O. Box 1150, Midland, TX 79702

Permian Basin Production Business Unit

OIL CONSERVATION DIVISION  
RECEIVED

July 12, 1993

1993 JUL 15 AM 8 43

ADMINISTRATIVE APPLICATION FOR  
UNORTHODOX WELL LOCATION  
AND SIMULTANEOUS DEDICATION  
EUMONT (PRO GAS) POOL  
2080' FNL AND 990' FWL  
SECTION 36, T-21-S, R-36-E  
LEA COUNTY, NEW MEXICO

State of New Mexico  
Energy, Minerals & Natural Resources Dept.  
Oil Conservation Division  
P. O. Box 2088  
Santa Fe, New Mexico 87504

Attn.: Mr. William J. LeMay -- Director

Gentlemen:

Chevron U.S.A. Inc. respectfully requests your approval of this administrative application for the subject Unorthodox Gas Well Location and Simultaneous Dedication.

Chevron is planning to plugback and re-complete the **Harry Leonard (NCT-C) Well No. 19** in the Eumont Yates 7 Rvrs Qn (Pro Gas) Pool. It is also our desire to simultaneously dedicate the existing 320-acre Eumont Gas Proration Unit currently assigned to our Harry Leonard (NCT-C) Well Nos. 4, 7, 8 and 9 [Order NSP-310, Ltr. Dated 1/14/1980, Order R-6458 & Ltr. Dated 9/15/1980] to all five wells. The 320-acre gas proration unit comprises the N/2 of Section 36, Township 21 South, Range 36 East, Lea County, New Mexico.

As a result, the location for the Harry Leonard (NCT-C) Well No. 19 of 2080 feet FNL and 990 feet FWL, Unit Letter E, Section 36, Township 21 South, Range 36 East, Lea County, New Mexico is unorthodox.

In order to prevent waste Chevron respectfully requests your approval of this administrative application for an unorthodox gas well location and simultaneous dedication. Attached is a map showing offset operators and a Form C-102 plat. A copy of this letter and attachments are being furnished by Certified Mail to offset operators as their notice of this application.

If you have any questions or require any further information concerning this application, please contact me at (915) 687-7246.

Yours very truly,

A. W. Bohling  
Petroleum Engineer

awb  
Attachments

cc: NMOCD -- Hobbs, NM

**CHEVRON U.S.A. INC.**  
Harry Leonard (NCT-C) Lease  
Well No. 19

Unorthodox Location and  
Simultaneous Dedication Application  
Eumont (Pro Gas) Pool  
2080' FNL and 990' FWL  
Section 36, T-21-S, R-36-E  
Lea County, New Mexico

**OFFSET OPERATORS**

Amerada Hess Corporation  
P. O. Box 2040  
Tulsa, Oklahoma 74012

American Exploration Company  
511 W. Ohio, Ste. 202  
Midland, Texas 79701

ARCO Oil and Gas Company  
P. O. Box 1610  
Midland, Texas 79701

Exxon Company, U.S.A.  
P. O. Box 1600  
Midland, Texas 79702-1600

Hanson Operating Company, Inc.  
P. O. Box 1515  
400 N. Pennsylvania, Ste 1200  
Roswell, New Mexico 88201

Jack Markham (Wellborn & Markham)  
1500 Broadway, Ste. 1212  
Lubbock, Texas 79401

McDonnold Operating, Inc.  
505 N. Big Spring, Ste. 204  
Midland, Texas 79701-4347

Meridian Oil Inc.  
21 Desta Drive  
Midland, Texas 79705

Oxy U. S. A., Inc.  
P. O. Box 50250  
Midland, Texas 79710

Tahoe Energy Inc.  
3909 W. Industrial  
Midland, Texas 79703

Unorthodox Location and  
Simultaneous Dedication Application  
Eumont (Pro Gas) Pool  
2080' FNL and 990' FWL  
Section 36, T-21-S, R-36-E  
Lea County, New Mexico

The map displays the Permian Basin oil fields in West Texas, showing various oil fields, well locations, and production data. The map is divided into sections by dashed lines, each labeled with a field name. A large arrow points to a well in the 'ARCO' field, labeled 'N. LEONARD'. The map includes numerous well numbers and production figures, such as '26', '27', '200', '35', '36', '31', '3F', '6', '2', '1', '3', '4', '5', '6', '7', '8', '9', '10', '11', '12', '13', '14', '15', '16', '17', '18', '19', '20', '21', '22', '23', '24', '25', '26', '27', '28', '29', '30', '31', '32', '33', '34', '35', '36', '37', '38', '39', '40', '41', '42', '43', '44', '45', '46', '47', '48', '49', '50', '51', '52', '53', '54', '55', '56', '57', '58', '59', '60', '61', '62', '63', '64', '65', '66', '67', '68', '69', '70', '71', '72', '73', '74', '75', '76', '77', '78', '79', '80', '81', '82', '83', '84', '85', '86', '87', '88', '89', '90', '91', '92', '93', '94', '95', '96', '97', '98', '99', '100'. The map also shows the 'STATE' line and the 'PERMIAN BASIN' label.

**Unorthodox Location and  
Simultaneous Dedication Application  
Eumont (Pro Gas) Pool  
2080' FNL and 990' FWL  
Section 36, T-21-S, R-36-E  
Lea County, New Mexico**

13 16 Exxon 12  
 B.935  
 "G"  
 26  
 27  
 TD 3960  
 State Tr.9  
 18 Chevron 122 (P/B) (Dol) (P/B)  
 123 "A" 124  
 313 245  
 35 Tr.16  
 135 00 134  
 Meridian  
 Shell-St. Com.  
 "W. A. Ramsay  
 12 7 3 139  
 (P/B) (P/B) WI  
 State  
 12 114 Mile 152  
 151  
 Cont'l  
 State  
 156  
 157  
 158  
 159  
 169  
 170  
 171  
 172  
 173  
 174  
 175  
 176  
 Cities Service  
 B.1484  
 (P/B)  
 Tr.11  
 State  
 313245  
 SF 200008  
 JV 337074  
 Tr.16  
 N A Ramsay  
 2-B S.1-1-B  
 105  
 Chevron  
 Ramsey/MC-B State (P/B)  
 A.R.Co. 1  
 110-11  
 WI (P/B)  
 111  
 112  
 113  
 114  
 115  
 116  
 117  
 118  
 119  
 120  
 121  
 122  
 123  
 124  
 125  
 126  
 127  
 128  
 129  
 130  
 131  
 132  
 133  
 134  
 135  
 136  
 137  
 138  
 139  
 140  
 141  
 142  
 143  
 144  
 145  
 146  
 147  
 148  
 149  
 150  
 151  
 152  
 153  
 154  
 155  
 156  
 157  
 158  
 159  
 160  
 161  
 162  
 163  
 164  
 165  
 166  
 167  
 168  
 169  
 170  
 171  
 172  
 173  
 174  
 175  
 176  
 177  
 178  
 179  
 180  
 181  
 182  
 183  
 184  
 185  
 186  
 187  
 188  
 189  
 190  
 191  
 192  
 193  
 194  
 195  
 196  
 197  
 198  
 199  
 200  
 201  
 202  
 203  
 204  
 205  
 206  
 207  
 208  
 209  
 210  
 211  
 212  
 213  
 214  
 215  
 216  
 217  
 218  
 219  
 220  
 221  
 222  
 223  
 224  
 225  
 226  
 227  
 228  
 229  
 230  
 231  
 232  
 233  
 234  
 235  
 236  
 237  
 238  
 239  
 240  
 241  
 242  
 243  
 244  
 245  
 246  
 247  
 248  
 249  
 250  
 251  
 252  
 253  
 254  
 255  
 256  
 257  
 258  
 259  
 260  
 261  
 262  
 263  
 264  
 265  
 266  
 267  
 268  
 269  
 270  
 271  
 272  
 273  
 274  
 275  
 276  
 277  
 278  
 279  
 280  
 281  
 282  
 283  
 284  
 285  
 286  
 287  
 288  
 289  
 290  
 291  
 292  
 293  
 294  
 295  
 296  
 297  
 298  
 299  
 300  
 301  
 302  
 303  
 304  
 305  
 306  
 307  
 308  
 309  
 310  
 311  
 312  
 313  
 314  
 315  
 316  
 317  
 318  
 319  
 320  
 321  
 322  
 323  
 324  
 325  
 326  
 327  
 328  
 329  
 330  
 331  
 332  
 333  
 334  
 335  
 336  
 337  
 338  
 339  
 340  
 341  
 342  
 343  
 344  
 345  
 346  
 347  
 348  
 349  
 350  
 351  
 352  
 353  
 354  
 355  
 356  
 357  
 358  
 359  
 360  
 361  
 362  
 363  
 364  
 365  
 366  
 367  
 368  
 369  
 370  
 371  
 372  
 373  
 374  
 375  
 376  
 377  
 378  
 379  
 380  
 381  
 382  
 383  
 384  
 385  
 386  
 387  
 388  
 389  
 390  
 391  
 392  
 393  
 394  
 395  
 396  
 397  
 398  
 399  
 400  
 401  
 402  
 403  
 404  
 405  
 406  
 407  
 408  
 409  
 410  
 411  
 412  
 413  
 414  
 415  
 416  
 417  
 418  
 419  
 420  
 421  
 422  
 423  
 424  
 425  
 426  
 427  
 428  
 429  
 430  
 431  
 432  
 433  
 434  
 435  
 436  
 437  
 438  
 439  
 440  
 441  
 442  
 443  
 444  
 445  
 446  
 447  
 448  
 449  
 450  
 451  
 452  
 453  
 454  
 455  
 456  
 457  
 458  
 459  
 460  
 461  
 462  
 463  
 464  
 465  
 466  
 467  
 468  
 469  
 470  
 471  
 472  
 473  
 474  
 475  
 476  
 477  
 478  
 479  
 480  
 481  
 482  
 483  
 484  
 485  
 486  
 487  
 488  
 489  
 490  
 491  
 492  
 493  
 494  
 495  
 496  
 497  
 498  
 499  
 500  
 501  
 502  
 503  
 504  
 505  
 506  
 507  
 508  
 509  
 510  
 511  
 512  
 513  
 514  
 515  
 516  
 517  
 518  
 519  
 520  
 521  
 522  
 523  
 524  
 525  
 526  
 527  
 528  
 529  
 530  
 531  
 532  
 533  
 534  
 535  
 536  
 537  
 538  
 539  
 540  
 541  
 542  
 543  
 544  
 545  
 546  
 547  
 548  
 549  
 550  
 551  
 552  
 553  
 554  
 555  
 556  
 557  
 558  
 559  
 560  
 561

**OIL CONSERVATION DIVISION**

**DISTRICT I**  
P.O. Box 1980, Hobbs, NM 88240

**DISTRICT II**  
P.O. Drawer DD, Aracua, NM 88210

**DISTRICT III**  
1000 Rio Brazos Rd. Aztec, NM 87410

# WELL LOCATION AND ACREAGE DEDICATION PLAT

**All Distances must be from the outer boundaries of the section**

Operator CHEVRON U.S.A.		Lease HARRY LEONARD (NCT-C)		Well No. 19
U.S. Letter E	Section 36	Township 21S	Range 36E	County LEA
Actual Footage Location of Well: 2080 feet from the NORTH line and 990 feet from the WEST line				
Ground level Elev.	Producing Formation YATES/7-RVRS/QN	Pool EUMONT (PRO GAS) POOL	Dedicated Acreage: 320 Acres	

1. Outline the acreage dedicated to the subject well by colored pencil or machine marks on the plat below.
2. If more than one lease is dedicated to the well, outline each and identify the ownership thereof (both as to working interest and royalty).
3. If more than one lease of different ownership is dedicated to the well, have the interest of all owners been consolidated by communitization, unitization, force-pooling, etc.?
- ☐ Yes ☐ No If answer is "yes" type of consolidation \_\_\_\_\_

If answer is "no" list the owners and tract descriptions which have actually been consolidated. (Use reverse side of this form if necessary.)

No allowable will be assigned to the well until all interests have been consolidated (by communitization, unitization, forced-pooling, or otherwise) or until a non-standard unit, eliminating such interest, has been approved by the Division.

4  
2080'  
990' → 19  
9  
7  
8

0 330 660 990 1320 1650 1980 2310 2640 2000 1500 1000 500 0

### OPERATOR CERTIFICATION

I hereby certify that the information contained herein is true and complete to the best of my knowledge and belief.

Signature  
*Alan W. Bohling*

Printed Name  
ALAN W. BOHLING

Position  
PETROLEUM ENGINEER

Company  
CHEVRON U.S.A.

Date  
JULY 12, 1993

### SURVEYOR CERTIFICATION

I hereby certify that the well location shown on this plat was plotted from field notes of actual surveys made by me or under my supervision, and that the same is true and correct to the best of my knowledge and belief.

Date Surveyed

Signature & Seal of Professional Surveyor

Certificate No.

# OIL CONSERVATION DIVISION

P.O. Box 2088

Santa Fe, New Mexico 87504-2088

## DISTRICT I

P.O. Box 1980, Hobbs, NM 88240

## DISTRICT II

P.O. Drawer DD, Aramis, NM 88210

## DISTRICT III

1000 Rio Brazos Rd., Aztec, NM 87410

## WELL LOCATION AND ACREAGE DEDICATION PLAT

All Distances must be from the outer boundaries of the section

Operator <b>CHEVRON U.S.A.</b>			Lease <b>HARRY LEONARD (NCT-C)</b>		Well No. <b>4</b>
Unit Letter <b>D</b>	Section <b>36</b>	Township <b>21S</b>	Range <b>36E</b>	County <b>NMPM LEA</b>	
Actual Footage Location of Well: <b>660</b> feet from the <b>NORTH</b> line and <b>660</b> feet from the <b>WEST</b> line					
Ground level Elev. <b>YATES/7-RVRS/QN</b>		Producing Formation <b>EUMONT (RRG GAS) POOL</b>		Dedicated Acreage <b>320</b> Acres	

1. Outline the acreage dedicated to the subject well by colored pencil or hatchure marks on the plat below.

2. If more than one lease is dedicated to the well, outline each and identify the ownership thereof (both as to working interest and royalty).

3. If more than one lease of different ownership is dedicated to the well, have the interest of all owners been consolidated by communitization, unitization, force-pooling, etc.?

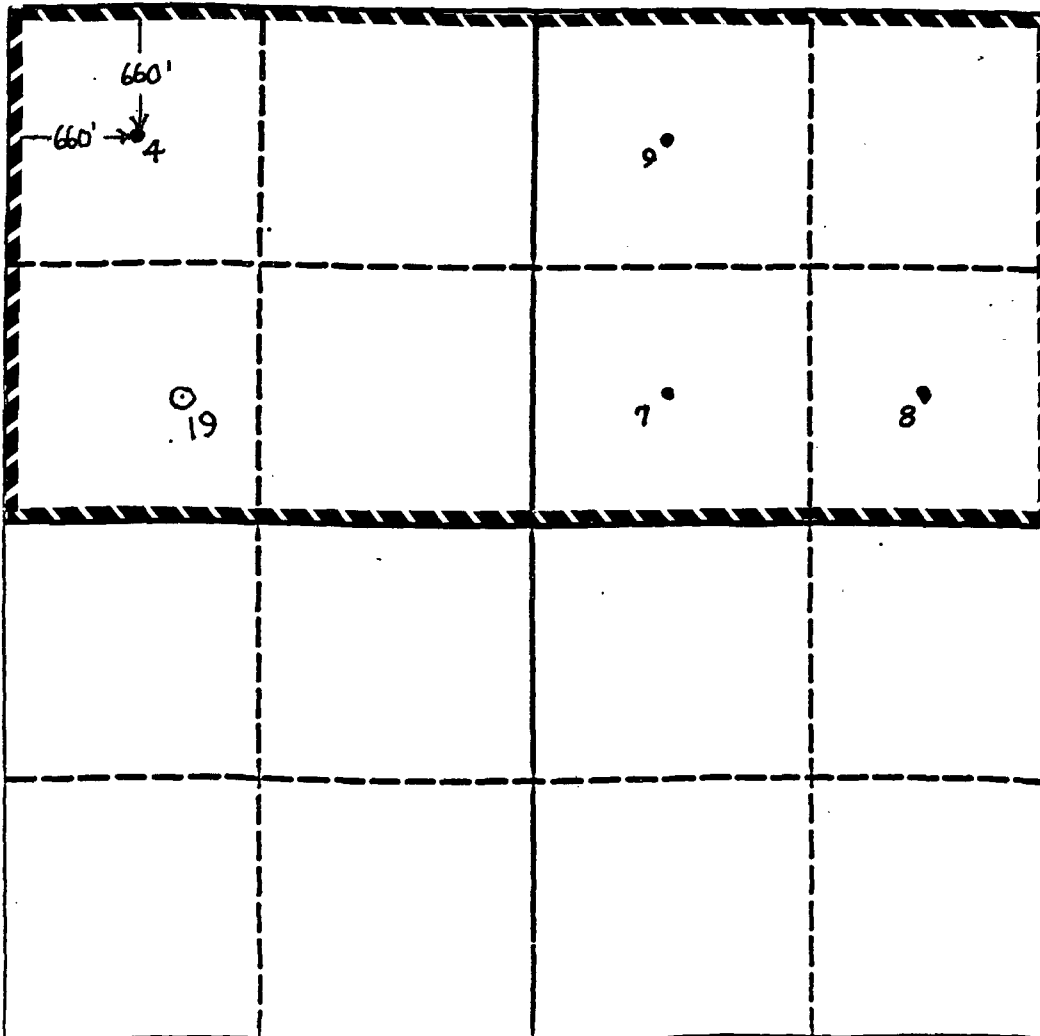
☐ Yes

☐ No

If answer is "yes" type of consolidation

If answer is "no" list the owners and tract descriptions which have actually been consolidated. (Use reverse side of this form if necessary.)

No allowable will be assigned to the well until all interests have been consolidated (by communitization, unitization, force-pooling, or otherwise) or until a non-standard unit, eliminating such interest, has been approved by the Division.



### OPERATOR CERTIFICATION

I hereby certify that the information contained herein is true and complete to the best of my knowledge and belief.

Signature

*Alan W. Bohling*

Printed Name

ALAN W. BOHLING

Position

PETROLEUM ENGINEER

Company

CHEVRON U.S.A.

Date

JULY 12, 1993

### SURVEYOR CERTIFICATION

I hereby certify that the well location shown on this plat was plotted from field notes of actual surveys made by me or under my supervision, and that the same is true and correct to the best of my knowledge and belief.

Date Surveyed

Signature & Seal of  
Professional Surveyor

Certificate No.

0 330 660 990 1320 1650 1980 2310 2640 2000 1500 1000 500 0

# OIL CONSERVATION DIVISION

P.O. Box 2088

Santa Fe, New Mexico 87504-2088

## DISTRICT I

P.O. Box 1980, Hobbs, NM 88240

## DISTRICT II

P.O. Drawer DD, Artesia, NM 88210

## DISTRICT III

1000 Rio Brazos Rd., Aztec, NM 87410

## WELL LOCATION AND ACREAGE DEDICATION PLAT

All Distances must be from the outer boundaries of the section

Operator <b>CHEVRON U.S.A.</b>			Lease <b>HARRY LEONARD (NCT-C)</b>		Well No. <b>7</b>
Unit Letter <b>G</b>	Section <b>36</b>	Township <b>21S</b>	Range <b>36E</b>	County <b>LEA</b>	
Actual Footage Location of Well: <b>1980</b> feet from the <b>NORTH</b> line and <b>1980</b> feet from the <b>EAST</b> line					
Ground level Elev.		Producing Formation <b>YATES/7-RVRS/QN</b>		Pool <b>EUMONT (PRO GAS) POOL</b>	Dedicated Acreage <b>320</b> Acres

1. Outline the acreage dedicated to the subject well by colored pencil or hatchure marks on the plat below.

2. If more than one lease is dedicated to the well, outline each and identify the ownership thereof (both as to working interest and royalty).

3. If more than one lease of different ownership is dedicated to the well, have the interest of all owners been consolidated by communitization, unitization, force-pooling, etc.?

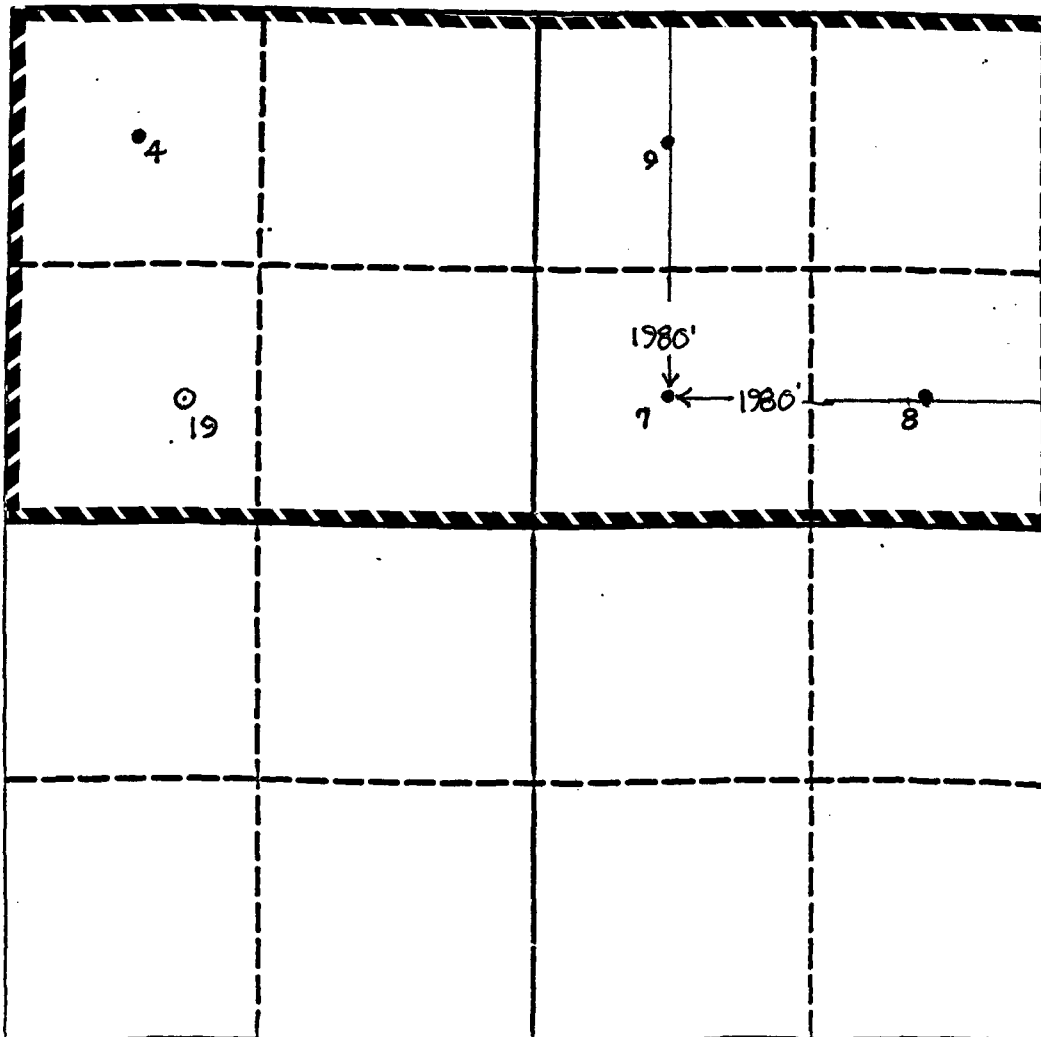
☐ Yes

☐ No

If answer is "yes" type of consolidation

If answer is "no" list the owners and tract descriptions which have actually been consolidated. (Use reverse side of this form if necessary).

No allowable will be assigned to the well until all interests have been consolidated (by communitization, unitization, forced-pooling, or otherwise) or until a non-standard unit, eliminating such interest, has been approved by the Division.



### OPERATOR CERTIFICATION

I hereby certify that the information contained herein is true and complete to the best of my knowledge and belief.

Signature

*Alan W. Bohling*

Printed Name

ALAN W. BOHLING

Position

PETROLEUM ENGINEER

Company

CHEVRON U.S.A.

Date

JULY 12, 1993

### SURVEYOR CERTIFICATION

I hereby certify that the well location shown on this plat was plotted from field notes of actual surveys made by me or under my supervision, and that the same is true and correct to the best of my knowledge and belief.

Date Surveyed

Signature & Seal of  
Professional Surveyor

Certificate No.

0 330 660 990 1320 1650 1980 2310 2640 2000 1500 1000 500 0

# OIL CONSERVATION DIVISION

P.O. Box 2088

Santa Fe, New Mexico 87504-2088

## DISTRICT I

P.O. Box 1980, Hobbs, NM 88240

## DISTRICT II

P.O. Drawer DD, Artesia, NM 88210

## DISTRICT III

1000 Rio Brazos Rd., Aztec, NM 87410

## WELL LOCATION AND ACREAGE DEDICATION PLAT

All Distances must be from the outer boundaries of the section

Operator <b>CHEVRON U.S.A.</b>			Lease <b>HARRY LEONARD (NCT-C)</b>		Well No. <b>8</b>
Unit Letter <b>H</b>	Section <b>36</b>	Township <b>21S</b>	Range <b>36E</b>	County <b>LEA</b>	
Actual Footage Location of Well: <b>1980</b> feet from the <b>NORTH</b> line and <b>660</b> feet from the <b>EAST</b> line					
Ground level Elev. <b>YATES/7-RVRS/QN</b>		Producing Formation <b>EUMONT (PRO GAS) POOL</b>		Dedicated Acreage <b>320</b> Acres	

1. Outline the acreage dedicated to the subject well by colored pencil or hatchure marks on the plat below.

2. If more than one lease is dedicated to the well, outline each and identify the ownership thereof (both as to working interest and royalty).

3. If more than one lease of different ownership is dedicated to the well, have the interest of all owners been consolidated by communitization, unitization, force-pooling, etc.?

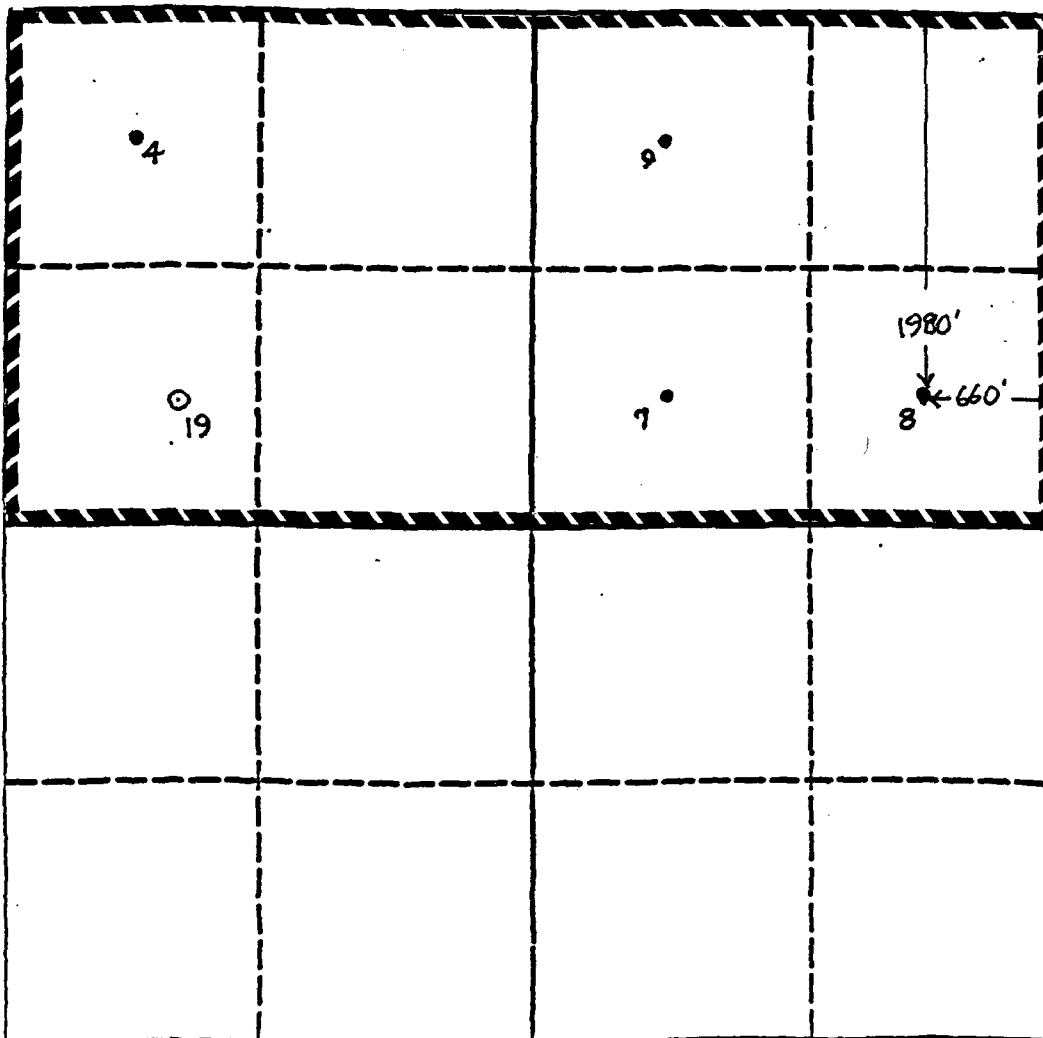
☐ Yes

☐ No

If answer is "yes" type of consolidation

If answer is "no" list the owners and tract descriptions which have actually been consolidated. (Use reverse side of this form if necessary.)

No allowable will be assigned to the well until all interests have been consolidated (by communitization, unitization, forced-pooling, or otherwise) or until a non-standard unit, eliminating such interest, has been approved by the Division.



## OPERATOR CERTIFICATION

I hereby certify that the information contained herein is true and complete to the best of my knowledge and belief.

Signature

*Alan W. Bohling*

Printed Name

ALAN W. BOHLING

Position

PETROLEUM ENGINEER

Company

CHEVRON U.S.A.

Date

JULY 12, 1993

## SURVEYOR CERTIFICATION

I hereby certify that the well location shown on this plat was plotted from field notes of actual surveys made by me or under my supervision, and that the same is true and correct to the best of my knowledge and belief.

Date Surveyed

Signature & Seal of  
Professional Surveyor

Certificate No.

Submit to Appropriate  
District Office  
State Lease - 4 copies  
Fee Lease - 3 copies

State of New Mexico  
Energy, Minerals and Natural Resources Department

Form C-102  
Revised 1-1-89

OIL CONSERVATION DIVISION

P.O. Box 2088

Santa Fe, New Mexico 87504-2088

DISTRICT I

P.O. Box 1980, Hobbs, NM 88240

DISTRICT II

P.O. Drawer 00, Arania, NM 88210

DISTRICT III

1000 Rio Brazos Rd., Aztec, NM 87410

WELL LOCATION AND ACREAGE DEDICATION PLAT

All Distances must be from the outer boundaries of the section

Operator <b>CHEVRON U.S.A.</b>			Lease <b>HARRY LEONARD (NCT-C)</b>		Well No. <b>9</b>
Unit Letter <b>B</b>	Section <b>36</b>	Township <b>21S</b>	Range <b>36E</b>	County <b>LEA</b>	
Actual Footage Location of Well: <b>660</b> feet from the <b>NORTH</b> line and <b>1980'</b> feet from the <b>EAST</b> line					
Ground level Elev.		Producing Formation <b>YATES/7-RVRS/QN</b>		Pool <b>EUMONT (RRD GAS) POOL</b>	Dedicated Acreage <b>320</b> Acres

1. Outline the acreage dedicated to the subject well by colored pencil or hatchure marks on the plat below.

2. If more than one lease is dedicated to the well, outline each and identify the ownership thereof (both as to working interest and royalty).

3. If more than one lease of different ownership is dedicated to the well, have the interest of all owners been consolidated by communitization, unitization, force-pooling, etc.?

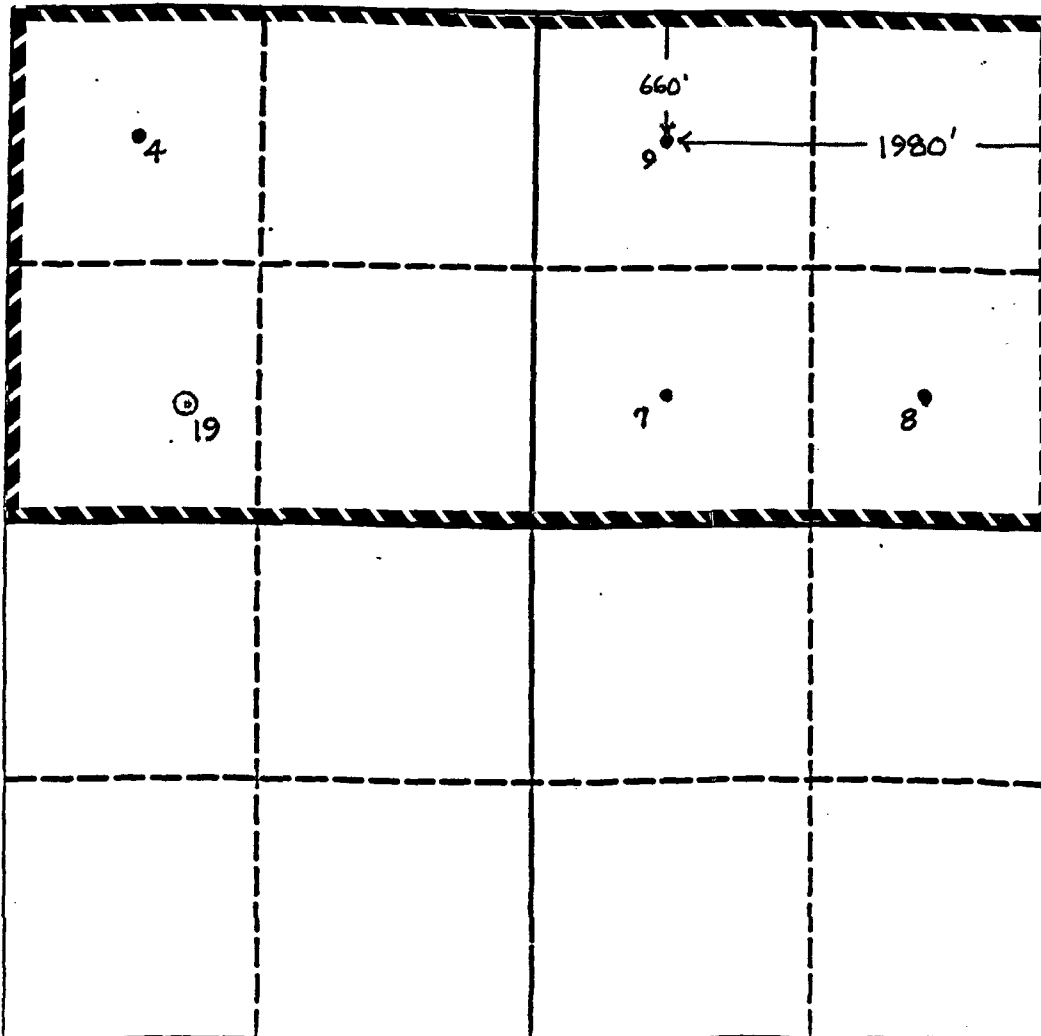
☐ Yes

☐ No

If answer is "yes" type of consolidation

If answer is "no" list the owners and tract descriptions which have actually been consolidated. (Use reverse side of this form if necessary.)

No allowable will be assigned to the well until all interests have been consolidated (by communitization, unitization, force-pooling, or otherwise) or until a non-standard unit, eliminating such interest, has been approved by the Division.



OPERATOR CERTIFICATION

I hereby certify that the information contained herein is true and complete to the best of my knowledge and belief.

Signature

*Alan W. Bohling*

Printed Name

ALAN W. BOHLING

Position

PETROLEUM ENGINEER

Company

CHEVRON U.S.A.

Date

JULY 12, 1993

SURVEYOR CERTIFICATION

I hereby certify that the well location shown on this plat was plotted from field notes of actual surveys made by me or under my supervision, and that the same is true and correct to the best of my knowledge and belief.

Date Surveyed

Signature & Seal of  
Professional Surveyor

Certificate No.

0 330 660 990 1320 1650 1980 2310 2640 2000 1500 1000 500 0

TO	
FROM	
SUBJECT	
DATE	
FILE	
INITIALS	
REMARKS	

~~Taylor~~  
~~Russell~~  
~~Bumpass~~  
~~Campbell~~  
~~Stetson~~  
 Jones  
 File

GOVERNOR JOHN F. SIMMS  
 CHAIRMAN


**New Mexico**  
**OIL CONSERVATION COMMISSION**



P. O. Box 871  
 SANTA FE, NEW MEXICO

August 31, 1956

STATE GEOLOGIST A. L. PORTER, JR.  
 SECRETARY-DIRECTOR



Gulf Oil Corporation  
 P. O. Drawer 1290  
 Fort Worth 1, Texas

Attention: Mr. B. E. Thompson

Administrative Order NSP-310


Gentlemen:

Reference is made to your application for approval of a 320-acre non-standard gas proration unit in the Eumont Gas Pool consisting of the following acreage:

Township 21 South, Range 36 East, NMPM  
N/2 of Section 36

It is understood that this unit is to be ascribed to your Harry Leonard (State) "C" Well No. 9, located 660 feet from the North line and 1980 feet from the East line and in the NW/4 NE/4 of Section 36, Township 21 South, Range 36 East, NMPM, Lea County, New Mexico.

By authority granted me under provisions of Rule 5, Section (b)-6 of the Special Rules and Regulations for the Eumont Gas Pool, as set forth in Order R-520, you are hereby authorized to operate the above described acreage as a non-standard gas proration unit, with allowable to be assigned thereto in accordance with Rule 12 of the pool rules, based upon the unit size of 320 acres.



Very truly yours,

*A. L. Porter, Jr.*  
 A. L. Porter, Jr.  
 Secretary-Director

ALP:jh

cc: Oil Conservation Commission, Hobbs  
 N. M. Oil and Gas Engr. Comm., Hobbs  
 El Paso Natural Gas Company, Jal and El Paso  
 N. M. State Land Office (Mrs. Ray)



STATE OF NEW MEXICO  
ENERGY AND MINERALS DEPARTMENT  
OIL CONSERVATION DIVISION

RECEIVED

JAN 16 1980

RECEIVED

BRUCE KING  
GOVERNOR  
LARRY KEHOE  
SECRETARY

January 14, 1980

POST OFFICE BOX 2088  
STATE LAND OFFICE BUILDING  
SANTA FE, NEW MEXICO 87501  
(505) 827-2434

cc: *Phyllis Stone*

cc: *Cindy*

cc: *W H Andis*

RECEIVED

JAN 16 1980

RECEIVED

Gulf Oil Exploration and  
Production Company  
P. O. Box 670  
Hobbs, New Mexico 88240

Attention: Mr. R. C. Anderson

Gentlemen:

You are hereby authorized to simultaneously dedicate an existing 320-acre proration unit, previously approved by NSP-310, and comprising the N/2 of Section 36, Township 21 South, Range 36 East, NMPM, to your Harry Leonard (NCT-C) Well No. 7 located in Unit G and your Harry Leonard (NCT-C) Well No. 9 located in Unit B of said Section 36, both in Lea County, New Mexico.

Further, you are hereby permitted to produce the allowable from any of the wells on the proration unit in any proportion.

Sincerely,

*Joe D. Ramey*  
JOE D. RAMEY,  
Director

JDR/RLS/dr

cc: Oil Conservation Division - Hobbs  
Oil & Gas Engineering Committee - Hobbs

Name	<i>RLS</i>
Area Mgr	<i>RLS</i>
Area Engr	<i>RLS</i>
Area Geol	<i>RLS</i>
Area Prod Supt	<i>RLS</i>
Area Drilg Supt	
Area Fin Dir	
<i>Clara Stone</i>	<i>SS</i>
File	

STATE OF NEW MEXICO  
ENERGY AND MINERALS DEPARTMENT  
OIL CONSERVATION DIVISION

IN THE MATTER OF THE HEARING  
CALLED BY THE OIL CONSERVATION  
DIVISION FOR THE PURPOSE OF  
CONSIDERING:

CASE NO. 6999  
Order No. R-6458

APPLICATION OF GULF OIL CORPORATION  
FOR AN UNORTHODOX WELL LOCATION AND  
SIMULTANEOUS DEDICATION, LEA COUNTY,  
NEW MEXICO.

ORDER OF THE DIVISION

BY THE DIVISION:

This cause came on for hearing at 9 a.m. on August 20, 1980, at Santa Fe, New Mexico, before Examiner Richard L. Stamets.

NOW, on this 10th day of September, 1980, the Division Director, having considered the testimony, the record, and the recommendations of the Examiner, and being fully advised in the premises,

FINDS:

- (1) That due public notice having been given as required by law, the Division has jurisdiction of this cause and the subject matter thereof.
- (2) That the applicant, Gulf Oil Corporation, seeks approval of an unorthodox gas well location for its Harry Leonard NCT-C Well No. 8 located 1980 feet from the North line and 660 feet from the East line of Section 36, Township 21 South, Range 36 East, NMPM, Eumont Gas Pool, Lea County, New Mexico.
- (3) That the applicant further seeks to simultaneously dedicate a previously approved 320-acre non-standard gas proration unit consisting of the N/2 of said Section 36 to the above-described well and to its Harry Leonard NCT-C Well No. 9 located in Unit B of said Section 36.
- (4) That a well at said unorthodox location will better enable applicant to produce the gas underlying the proration unit.

(5) That no offset operator objected to the proposed unorthodox location and simultaneous dedication.

(6) That approval of the subject application will afford the applicant the opportunity to produce its just and equitable share of the gas in the subject pool, will prevent the economic loss caused by the drilling of unnecessary wells, avoid the augmentation of risk arising from the drilling of an excessive number of wells, and will otherwise prevent waste and protect correlative rights.

IT IS THEREFORE ORDERED:

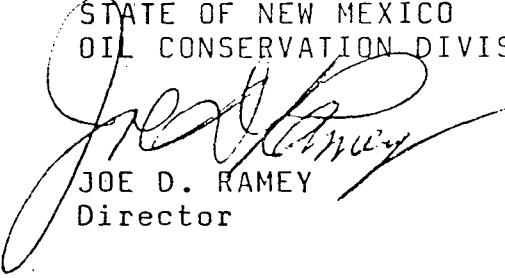
(1) That Gulf Oil Corporation is hereby authorized to drill its Harry Leonard NCT-C Well No. 8 at an unorthodox location 1980 feet from the North line and 660 feet from the East line of Section 36, Township 21 South, Range 36 East, NMPM, Eumont Gas Pool, Lea County, New Mexico.

(2) That the N/2 of said Section 36 shall be simultaneously dedicated to the above-described well and to applicant's Harry Leonard NCT-C Well No. 9 located in Unit B of said Section 36.

(3) That jurisdiction of this cause is retained for the entry of such further orders as the Division may deem necessary.

DONE at Santa Fe, New Mexico, on the day and year herein-above designated.

STATE OF NEW MEXICO  
OIL CONSERVATION DIVISION

  
JOE D. RAMEY  
Director

S E A L

fd/



STATE OF NEW MEXICO  
ENERGY AND MINERALS DEPARTMENT  
OIL CONSERVATION DIVISION

BRUCE KING  
GOVERNOR

LARRY KEHOE  
SECRETARY

September 15, 1980

POST OFFICE BOX 2086  
STATE LAND OFFICE BUILDING  
SANTA FE, NEW MEXICO 87501  
(505) 827-2434

Gulf Oil Exploration and  
Production Co.  
P. O. Box 670  
Hobbs, New Mexico 88240

Attention: Mr. R. C. Anderson

Gentlemen:

You are hereby authorized to simultaneously dedicate an existing 320-acre proration unit, approved by NSF-310, and comprising the N/2 of Section 36, Township 21 South, Range 36 East, NMPM, to your Harry Leonard (NCT-C) Well No. 7 located 1980 feet from the North line and 1980 feet from the East line, your Harry Leonard (NCT-C) Well No. 8 located 1980 feet from the North line and 660 feet from the East line, and your Harry Leonard (NCT-C) Well No. 9 located 660 feet from the North line and 1980 feet from the East line, all in said Section 36, Lea County, New Mexico.

Further, you are hereby permitted to produce the allowable from any of the wells on the proration unit in any proportion.

Sincerely,

*Joe D. Ramey*  
JOE D. RAMEY,  
Director

JDR/RLS/dr

cc: Oil Conservation Division - Hobbs  
Oil & Gas Engineering Committee - Hobbs

Area Mgr	Init.
Area Engr	RLS
Area Geol	RLS
Area Tech Supt	RLS
Area Dir Supt	
Area Fin Dir	
cc: RLS	RLS
75 W	75 W
7555	7555
File in well log	File in well log



STATE OF NEW MEXICO  
ENERGY, MINERALS AND NATURAL RESOURCES DEPARTMENT  
OIL CONSERVATION DIVISION  
HOBBS DISTRICT OFFICE

OIL CONSERVATION DIVISION  
RECEIVED  
'93 JUL 19 AM 9 49

BRUCE KING  
GOVERNOR

July 15, 1993

POST OFFICE BOX 1980  
HOBBS, NEW MEXICO 88241-1980  
(505) 393-6161

OIL CONSERVATION DIVISION  
P. O. BOX 2088  
SANTA FE, NEW MEXICO 87501

RE: Proposed:

MC \_\_\_\_\_  
DHC \_\_\_\_\_  
NSL   X   \_\_\_\_\_  
NSP   X   \_\_\_\_\_  
SWD \_\_\_\_\_  
WFX \_\_\_\_\_  
PMX \_\_\_\_\_

Gentlemen:

I have examined the application for the:

Chevron USA Inc.	Harry Leonard NCT-C	#19-E	36-21-36
Operator	Lease & Well No.	Unit	S-T-R

and my recommendations are as follows:

*OK*

Yours very truly,

*Jerry Sexton*  
Jerry Sexton  
Supervisor, District 1

/ed