

OIL CONSERVATION DIVISION
RECEIVED



'93 AUG 16 07:10:01 CLAYTON WILLIAMS ENERGY, INC.

August 12, 1993

ADMINISTRATIVE APPLICATION FOR
UNORTHODOX GAS WELL LOCATIONS
AND SIMULTANEOUS DEDICATION
JALMAT TANSIL YTS 7-RVRS (PRO GAS)
660' FNL AND 660' FWL
SECTION 14, T-23-S, R-36-E
LEA COUNTY, NEW MEXICO

State of New Mexico
Energy, Minerals and Natural Resources Dept.
Oil Conservation Division
P. O. Box 2088
Santa Fe, New Mexico 87504

Attn: Mr. William J. LeMay - Director

Gentlemen:

Clayton Williams Energy, Inc. respectfully requests your approval of this administrative application for the subject Unorthodox Gas Well Location and Simultaneous Dedication.

Clayton Williams Energy, Inc. is planning to re-complete it's State "A" A/C 1 Well No. 76 in the Jalmat Tansil Yates 7-Rivers (Pro Gas) Pool. It is our desire to also simultaneously dedicate the existing 640-acre Jalmat Gas Proration Unit assigned to our State "A" A/C 1 Well Nos. 77, 78, 13, 60, 66, 122, 71, 20, 75, 22, 57, and 106 to all thirteen wells. As a result, the location of the State "A" A/C 1 Well No. 76 becomes unorthodox in that it is less than 990 feet from the outer boundary of the proration unit. The location of Well No. 76 is 660 feet FNL and 660 feet FEL of Section 14, T-23-S, R-36-E, Lea County, New Mexico.

In order to prevent waste, Clayton Williams Energy, Inc. respectfully requests your approval of this administrative application for an unorthodox gas well location and simultaneous dedication. Attached is a map showing offset operators and a Form C-102 plat. A copy of this letter and attachments are being furnished by Certified Mail to offset operators as their notice of these applications.

If you have any questions or require any further information concerning these applications, please contact me at (915) 682-6324.

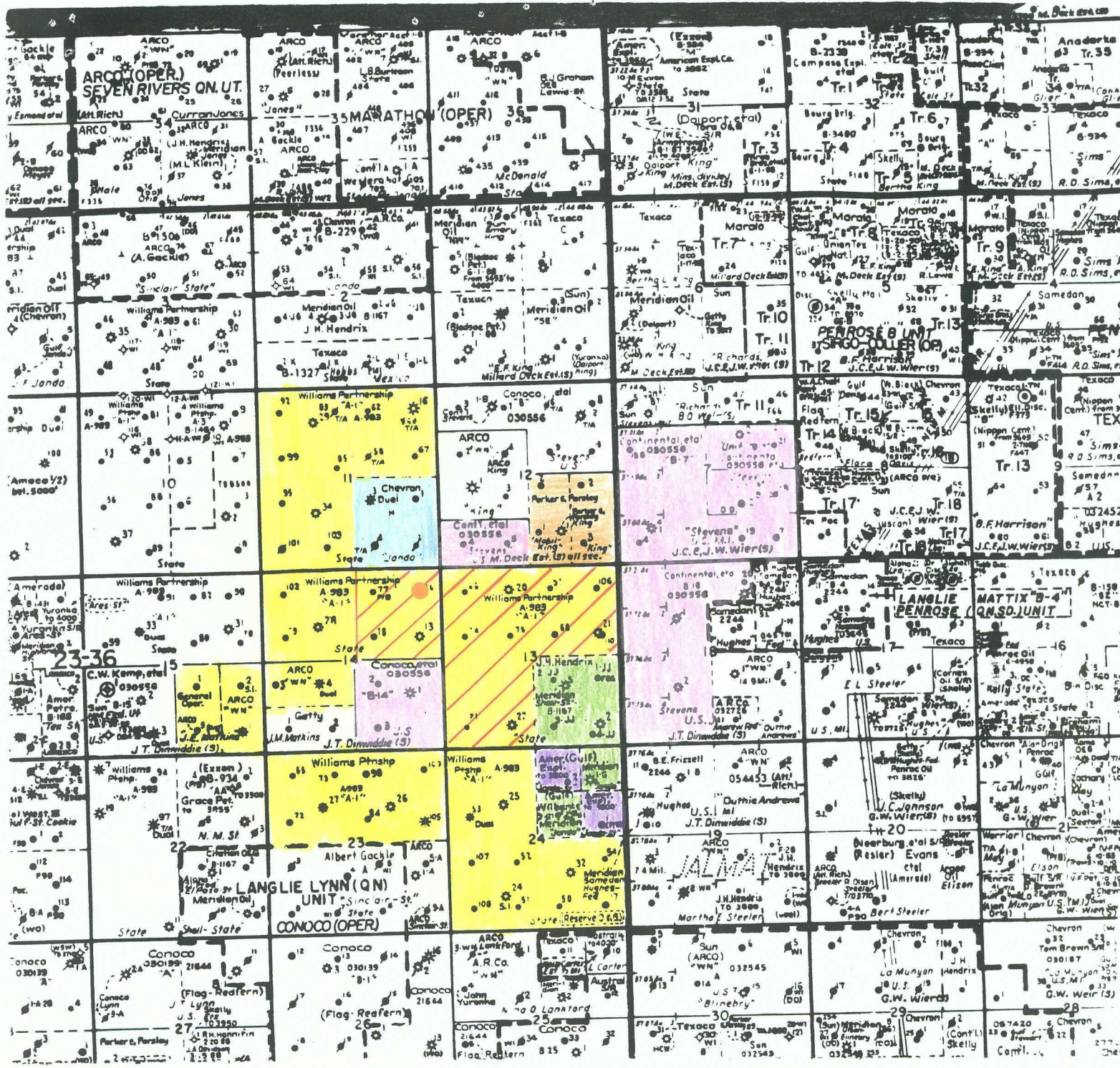
Yours very truly,

A handwritten signature in black ink that reads "Greg Benton". The signature is fluid and cursive, with a long horizontal stroke extending to the right.








Greg Benton
Petroleum Engineer

Enclosures
GBB/rsm

cc: NMOCD - Hobbs, NM



OFFSET OPERATORS

- | | | | |
|---|----------------------|---|---|
|  | American Exploration |  | Meridian |
|  | Chevron |  | Clayton Williams Energy |
|  | Conoco |  | Clayton Williams Energy, Inc. GPU of Interest |
|  | Doyle Hartman | | |

Submit 3 Copies
to Appropriate
District Office

State of New Mexico
Energy, Minerals and Natural Resources Department

Form C-103
Revised 1-1-89

DISTRICT I
P.O. Box 1980, Hobbs, NM 88240

DISTRICT II
P.O. Drawer DD, Artesia, NM 88210

DISTRICT III
1000 Rio Brazos Rd., Aztec, NM 87410

OIL CONSERVATION DIVISION
P.O. Box 2088
Santa Fe, New Mexico 87504-2088

WELL API NO.
30 025 10716
5. Indicate Type of Lease STATE <input checked="" type="checkbox"/> FEE <input type="checkbox"/>
6. State Oil & Gas Lease No.

SUNDRY NOTICES AND REPORTS ON WELLS (DO NOT USE THIS FORM FOR PROPOSALS TO DRILL OR TO DEEPEN OR PLUG BACK TO A DIFFERENT RESERVOIR. USE "APPLICATION FOR PERMIT" (FORM C-101) FOR SUCH PROPOSALS.)	
1. Type of Well: OIL WELL <input checked="" type="checkbox"/> GAS WELL <input type="checkbox"/> OTHER <input type="checkbox"/>	7. Lease Name or Unit Agreement Name State A A/C 1
2. Name of Operator Clayton W. Williams, Jr., Inc.	8. Well No. 76
3. Address of Operator Six Desta Drive, Suite 3000 Midland, Texas 79705	9. Pool name or Wildcat Langlie Mattix 7R Queen GB
4. Well Location Unit Letter <u>A</u> : <u>660</u> Feet From The <u>North</u> Line and <u>660</u> Feet From The <u>East</u> Line Section <u>14</u> Township <u>23S</u> Range <u>36E</u> NMPM Lea County	10. Elevation (Show whether DF, RKB, RT, GR, etc.) 3406' GL

11. Check Appropriate Box to Indicate Nature of Notice, Report, or Other Data	
NOTICE OF INTENTION TO:	SUBSEQUENT REPORT OF:
PERFORM REMEDIAL WORK <input type="checkbox"/>	REMEDIAL WORK <input type="checkbox"/>
TEMPORARILY ABANDON <input type="checkbox"/>	ALTERING CASING <input type="checkbox"/>
PULL OR ALTER CASING <input type="checkbox"/>	COMMENCE DRILLING OPNS. <input type="checkbox"/>
OTHER: <input type="checkbox"/>	PLUG AND ABANDONMENT <input type="checkbox"/>
	CASING TEST AND CEMENT JOB <input type="checkbox"/>
	OTHER: Temporarily Abandon <input checked="" type="checkbox"/>

12. Describe Proposed or Completed Operations (Clearly state all pertinent details, and give pertinent dates, including estimated date of starting any proposed work) SEE RULE 1103.

Date: 6/30/92

- 1) Loaded 7" casing with field salt water. (CIBP set at 3334'.)
- 2) Pressure tested casing from surface to 3334' to 480 psi for 30 minutes.
(See attached chart)
- 3) Temporarily abandoned wellbore for future use.

I hereby certify that the information above is true and complete to the best of my knowledge and belief.

SIGNATURE

TITLE

Production Engineer

DATE 7/07/92

TYPE OR PRINT NAME

David G. Grafe

TELEPHONE NO. 682-6324

(This space for State Use)

APPROVED BY

TITLE

DISTRICT 1 SUPERVISOR

DATE

JUL 09 '92

CONDITIONS OF APPROVAL, IF ANY:

This Approval of Temporary
Abandonment Expires

7-1-97

CLAYTON W. WILLIAMS, JR., INC.
State "A" Account 1
Well No. 76

Application For Unorthodox
Gas Well Locations
and
Simultaneous Dedication of Acreage
Jalmat Tansil Yates 7-Rivers (Pro Gas)
660' FNL and 660' FWL
Section 14, T-23-S, R-36-E
Lea County, New Mexico

OFFSET OPERATORS

CONOCO
Attn: J. W. Hoover
P. O. Box 1959
Midland, Texas 79702

CHEVRON, INC.
Attn: A. W. Bohling
P. O. Box 1150
Midland, Texas 79702

AMERICAN EXPLORATION
Attn: Donny Hill
P. O. Box 1885
Eunice, New Mexico 88231

MERIDIAN
P. O. Box 51810
Midland, Texas 79710-1810

DOYLE HARTMAN
P. O. Box 10426
Midland, Texas 79702

CLAYTON W. WILLIAMS, JR., INC.
State "A" A/C 1
Well #76

Application For An Unorthodox
Gas Well Location
and
Simultaneous Dedication of Acreage
Jalmat Tansil Yates 7-Rivers (Prorated Gas)
660' FNL and 660' FWL
Section 14, T-23-S, R-36-E
Lea County, New Mexico

WAIVER TO OBJECTION

We, the undersigned, as an offset operator, waive any objection to Clayton Williams Energy, Inc.'s application for NMOCD approval of an Unorthodox Gas Well Location in the Jalmat Tansil Yates 7-Rivers (Pro Gas) Pool. This location is to be 660' FNL and 660' FWL, Section 14, Township 23 South, Range 36 East, NMPM, Lea County, New Mexico. We further understand that this well will be simultaneously dedicated to an existing 640 acre gas proration unit along with Clayton Williams Energy, Inc.'s State "A" A/C 1 Nos. 77, 78, 60, 13, 66, 122, 71, 20, 75, 22, 57, and 106. This proration unit is comprised of the North East Quarter of Section 14, and Section 13, excluding the South East Quarter, T-23-S, R-36-E, Lea County, New Mexico.

Company: _____
Representative: _____
Signature: _____
Title: _____
Date: _____



CLAYTON WILLIAMS ENERGY, INC.

August 12, 1993

Waiver Request
Unorthodox Gas Well Location
and Simultaneous Dedication
Jalmat Tansil Yts 7-Rvrs
(Prorated Gas) Pool
660' FNL and 660' FWL
Section 14, T-23-S. R-36-E
Lea County, New Mexico

CONOCO
Attn: J. W. Hoover
P. O. Box 1959
Midland, Texas 79702

Gentlemen:

Attached is a copy of Clayton Williams Energy, Inc.'s administrative application for NMOCD approval of an Unorthodox Gas Well Location and Simultaneous dedication in the Jalmat Tansil Yates 7-Rivers (Pro Gas) Pool.

Clayton Williams Energy, Inc. is planning to re-complete it's State "A" A/C 1 Well #76 in the Jalmat Tansil Yates 7-Rivers (Pro Gas) Pool. It is our desire to also simultaneously dedicate the existing 640 acre Jalmat Gas Proration Unit assigned to our State "A" A/C #1 Well Nos. 77, 78, 60, 13, 66, 122, 71, 20, 75, 22, 57, and 106 to all 13 wells. As a result, the location of the State "A" A/C 1, well No. 76 becomes unorthodox because of it's proximity to a gas proration unit line. The location of well No. 76 is 660' FNL and 660' FWL of Section 14, T-23-S, R-36-E, Lea County, New Mexico.

As an offset operator, if you do not have an objection to the attached application, please sign the enclosed waiver and mail the original and two copies to the NMOCD in Santa Fe and one copy to the NMOCD in Hobbs, New Mexico. We also request that one copy be returned to Clayton Williams Energy, Inc. in Midland, Texas. We have enclosed addressed, stamped envelopes for your convenience.

If you have any questions, please contact me at (915) 682-6324. Your prompt consideration will be appreciated.

Yours very truly,

A handwritten signature in black ink, appearing to read "Greg Benton", written over a horizontal line.

Greg Benton
Petroleum Engineer

Attachments
Enclosures

GBB/rsm



CLAYTON WILLIAMS ENERGY, INC.

August 12, 1993

Waiver Request
Unorthodox Gas Well Location
and Simultaneous Dedication
Jalmat Tansil Yts 7-Rvrs
(Prorated Gas) Pool
660' FNL and 660' FWL
Section 14, T-23-S. R-36-E
Lea County, New Mexico

MERIDIAN
P. O. Box 51810
Midland, Texas 79710-1810

Gentlemen:

Attached is a copy of Clayton Williams Energy, Inc.'s administrative application for NMOCD approval of an Unorthodox Gas Well Location and Simultaneous dedication in the Jalmat Tansil Yates 7-Rivers (Pro Gas) Pool.

Clayton Williams Energy, Inc. is planning to re-complete it's State "A" A/C 1 Well #76 in the Jalmat Tansil Yates 7-Rivers (Pro Gas) Pool. It is our desire to also simultaneously dedicate the existing 640 acre Jalmat Gas Proration Unit assigned to our State "A" A/C #1 Well Nos. 77, 78, 60, 13, 66, 122, 71, 20, 75, 22, 57, and 106 to all 13 wells. As a result, the location of the State "A" A/C 1, well No. 76 becomes unorthodox because of it's proximity to a gas proration unit line. The location of well No. 76 is 660' FNL and 660' FWL of Section 14, T-23-S, R-36-E, Lea County, New Mexico.

As an offset operator, if you do not have an objection to the attached application, please sign the enclosed waiver and mail the original and two copies to the NMOCD in Santa Fe and one copy to the NMOCD in Hobbs, New Mexico. We also request that one copy be returned to Clayton Williams Energy, Inc. in Midland, Texas. We have enclosed addressed, stamped envelopes for your convenience.

If you have any questions, please contact me at (915) 682-6324. Your prompt consideration will be appreciated.

Yours very truly,

A handwritten signature in black ink, appearing to read "Greg Benton", with a stylized flourish at the end.

Greg Benton
Petroleum Engineer

Attachments
Enclosures

GBB/rsm



CLAYTON WILLIAMS ENERGY, INC.

August 12, 1993

Waiver Request
Unorthodox Gas Well Location
and Simultaneous Dedication
Jalmat Tansil Yts 7-Rvrs
(Prorated Gas) Pool
660' FNL and 660' FWL
Section 14, T-23-S. R-36-E
Lea County, New Mexico

CHEVRON, INC.
Attn: A. W. Bohling
P. O. Box 1150
Midland, Texas 79702

Gentlemen:

Attached is a copy of Clayton Williams Energy, Inc.'s administrative application for NMOCD approval of an Unorthodox Gas Well Location and Simultaneous dedication in the Jalmat Tansil Yates 7-Rivers (Pro Gas) Pool.

Clayton Williams Energy, Inc. is planning to re-complete it's State "A" A/C 1 Well #76 in the Jalmat Tansil Yates 7-Rivers (Pro Gas) Pool. It is our desire to also simultaneously dedicate the existing 640 acre Jalmat Gas Proration Unit assigned to our State "A" A/C #1 Well Nos. 77, 78, 60, 13, 66, 122, 71, 20, 75, 22, 57, and 106 to all 13 wells. As a result, the location of the State "A" A/C 1, well No. 76 becomes unorthodox because of it's proximity to a gas proration unit line. The location of well No. 76 is 660' FNL and 660' FWL of Section 14, T-23-S, R-36-E, Lea County, New Mexico.

As an offset operator, if you do not have an objection to the attached application, please sign the enclosed waiver and mail the original and two copies to the NMOCD in Santa Fe and one copy to the NMOCD in Hobbs, New Mexico. We also request that one copy be returned to Clayton Williams Energy, Inc. in Midland, Texas. We have enclosed addressed, stamped envelopes for your convenience.

If you have any questions, please contact me at (915) 682-6324. Your prompt consideration will be appreciated.

Yours very truly,

A handwritten signature in cursive script, appearing to read "Greg Benton".
Greg Benton
Petroleum Engineer

Attachments
Enclosures

GBB/rsm



CLAYTON WILLIAMS ENERGY, INC.

August 12, 1993

Waiver Request
Unorthodox Gas Well Location
and Simultaneous Dedication
Jalmat Tansil Yts 7-Rvrs
(Prorated Gas) Pool
660' FNL and 660' FWL
Section 14, T-23-S. R-36-E
Lea County, New Mexico

AMERICAN EXPLORATION
Attn: Donny Hill
P. O. Box 1885
Eunice, New Mexico 88231

Gentlemen:

Attached is a copy of Clayton Williams Energy, Inc.'s administrative application for NMOCD approval of an Unorthodox Gas Well Location and Simultaneous dedication in the Jalmat Tansil Yates 7-Rivers (Pro Gas) Pool.

Clayton Williams Energy, Inc. is planning to re-complete it's State "A" A/C 1 Well #76 in the Jalmat Tansil Yates 7-Rivers (Pro Gas) Pool. It is our desire to also simultaneously dedicate the existing 640 acre Jalmat Gas Proration Unit assigned to our State "A" A/C #1 Well Nos. 77, 78, 60, 13, 66, 122, 71, 20, 75, 22, 57, and 106 to all 13 wells. As a result, the location of the State "A" A/C 1, well No. 76 becomes unorthodox because of it's proximity to a gas proration unit line. The location of well No. 76 is 660' FNL and 660' FWL of Section 14, T-23-S, R-36-E, Lea County, New Mexico.

As an offset operator, if you do not have an objection to the attached application, please sign the enclosed waiver and mail the original and two copies to the NMOCD in Santa Fe and one copy to the NMOCD in Hobbs, New Mexico. We also request that one copy be returned to Clayton Williams Energy, Inc. in Midland, Texas. We have enclosed addressed, stamped envelopes for your convenience.

If you have any questions, please contact me at (915) 682-6324. Your prompt consideration will be appreciated.

Yours very truly,

A handwritten signature in cursive script that reads "Greg Benton".

Greg Benton
Petroleum Engineer

Attachments
Enclosures

GBB/rsm



CLAYTON WILLIAMS ENERGY, INC.

August 12, 1993

Waiver Request
Unorthodox Gas Well Location
and Simultaneous Dedication
Jalmat Tansil Yts 7-Rvrs
(Prorated Gas) Pool
660' FNL and 660' FWL
Section 14, T-23-S. R-36-E
Lea County, New Mexico

DOYLE HARTMAN
P. O. Box 10426
Midland, Texas 79702

Gentlemen:

Attached is a copy of Clayton Williams Energy, Inc.'s administrative application for NMOCD approval of an Unorthodox Gas Well Location and Simultaneous dedication in the Jalmat Tansil Yates 7-Rivers (Pro Gas) Pool.

Clayton Williams Energy, Inc. is planning to re-complete it's State "A" A/C 1 Well #76 in the Jalmat Tansil Yates 7-Rivers (Pro Gas) Pool. It is our desire to also simultaneously dedicate the existing 640 acre Jalmat Gas Proration Unit assigned to our State "A" A/C #1 Well Nos. 77, 78, 60, 13, 66, 122, 71, 20, 75, 22, 57, and 106 to all 13 wells. As a result, the location of the State "A" A/C 1, well No. 76 becomes unorthodox because of it's proximity to a gas proration unit line. The location of well No. 76 is 660' FNL and 660' FWL of Section 14, T-23-S, R-36-E, Lea County, New Mexico.

As an offset operator, if you do not have an objection to the attached application, please sign the enclosed waiver and mail the original and two copies to the NMOCD in Santa Fe and one copy to the NMOCD in Hobbs, New Mexico. We also request that one copy be returned to Clayton Williams Energy, Inc. in Midland, Texas. We have enclosed addressed, stamped envelopes for your convenience.

If you have any questions, please contact me at (915) 682-6324. Your prompt consideration will be appreciated.

Yours very truly,

A handwritten signature in black ink, appearing to read "Greg Benton", is written over a horizontal line.

Greg Benton
Petroleum Engineer

Attachments
Enclosures

GBB/rsm

OIL CONSERVATION DIVISION
RECEIVED

'93 AUG 30 AM 9 02

CLAYTON W. WILLIAMS, JR., INC.
State "A" A/C 1
Well #76

Application For An Unorthodox
Gas Well Location
and
Simultaneous Dedication of Acreage
Jalmat Tansil Yates 7-Rivers (Prorated Gas)
660' FNL and 660' FWL
Section 14, T-23-S, R-36-E
Lea County, New Mexico

WAIVER TO OBJECTION

We, the undersigned, as an offset operator, waive any objection to Clayton Williams Energy, Inc.'s application for NMOCD approval of an Unorthodox Gas Well Location in the Jalmat Tansil Yates 7-Rivers (Pro Gas) Pool. This location is to be 660' FNL and 660' FWL, Section 14, Township 23 South, Range 36 East, NMPM, Lea County, New Mexico. We further understand that this well will be simultaneously dedicated to an existing 640 acre gas proration unit along with Clayton Williams Energy, Inc.'s State "A" A/C 1 Nos. 77, 78, 60, 13, 66, 122, 71, 20, 75, 22, 57, and 106. This proration unit is comprised of the North East Quarter of Section 14, and Section 13, excluding the South East Quarter, T-23-S, R-36-E, Lea County, New Mexico.

Company: Meridian Oil Inc.
Representative: Connie L. Malik
Signature: Connie L. Malik
Title: Regulatory Compliance Rep.
Date: 8-23-93

CLAYTON W. WILLIAMS, JR., INC.
State "A" A/C 1
Well #76

OIL CONSERVATION DIVISION
RECEIVED

'93 SEP 7 AM 2 10

Application For An Unorthodox
Gas Well Location
and
Simultaneous Dedication of Acreage
Jalmat Tansil Yates 7-Rivers (Prorated Gas)
660' FNL and 660' FEL
Section 14, T-23-S, R-36-E
Lea County, New Mexico

WAIVER TO OBJECTION

We, the undersigned, as an offset operator, waive any objection to Clayton Williams Energy, Inc.'s application for NMOCDD approval of an Unorthodox Gas Well Location in the Jalmat Tansil Yates 7-Rivers (Pro Gas) Pool. This location is to be 660' FNL and 660' FEL, Section 14, Township 23 South, Range 36 East, NMPM, Lea County, New Mexico. We further understand that this well will be simultaneously dedicated to an existing 640 acre gas proration unit along with Clayton Williams Energy, Inc.'s State "A" A/C 1 Nos. 77, 78, 60, 13, 66, 122, 71, 20, 75, 22, 57, and 106. This proration unit is comprised of the North East Quarter of Section 14, and Section 13, excluding the South East Quarter, T-23-S, R-36-E, Lea County, New Mexico.

Company: Chevron U.S.A. Production Co.
Representative: F.S. Godbold
Signature: FS Godbold
Title: Engineering Supervisor
Date: 8/27/93

OIL CONSERVATION DIVISION
RECEIVED

CLAYTON W. WILLIAMS, JR., INC.
State "A" A/C 1
Well #76

'93 SEP 7 AM 2 09

Application For An Unorthodox
Gas Well Location
and
Simultaneous Dedication of Acreage
Jalmat Tansil Yates 7-Rivers (Prorated Gas)
660' FNL and 660' FWL
Section 14, T-23-S, R-36-E
Lea County, New Mexico

WAIVER TO OBJECTION

We, the undersigned, as an offset operator, waive any objection to Clayton Williams Energy, Inc.'s application for NMOCD approval of an Unorthodox Gas Well Location in the Jalmat Tansil Yates 7-Rivers (Pro Gas) Pool. This location is to be 660' FNL and 660' FWL, Section 14, Township 23 South, Range 36 East, NMPM, Lea County, New Mexico. We further understand that this well will be simultaneously dedicated to an existing 640 acre gas proration unit along with Clayton Williams Energy, Inc.'s State "A" A/C 1 Nos. 77, 78, 60, 13, 66, 122, 71, 20, 75, 22, 57, and 106. This proration unit is comprised of the North East Quarter of Section 14, and Section 13, excluding the South East Quarter, T-23-S, R-36-E, Lea County, New Mexico.

Company: AMERICAN EXPLORATION
Representative: BILLY PRIEBE
Signature: Billy Pribe
Title: PRODUCTION MANAGER
Date: 8/30/93



STATE OF NEW MEXICO

ENERGY, MINERALS AND NATURAL RESOURCES DEPARTMENT

RECEIVED

OIL CONSERVATION DIVISION
HOBBS DISTRICT OFFICE

93 AUG 23 AM 10 21

BRUCE KING
GOVERNOR

August 18, 1993

POST OFFICE BOX 1980
HOBBS, NEW MEXICO 88241-1980
(505) 393-6161

OIL CONSERVATION DIVISION
P. O. BOX 2088
SANTA FE, NEW MEXICO 87501

RE: Proposed:

MC _____
DHC _____
NSL X _____
NSP _____
SWD _____
WFX _____
PMX _____

Gentlemen:

I have examined the application for the:

Clayton Williams Energy Inc.	State A A/c-1	#76-A	14-23-36
Operator	Lease & Well No.	Unit	S-T-R

and my recommendations are as follows:

OK

Yours very truly,

Jerry Sexton
Jerry Sexton
Supervisor, District 1

/ed