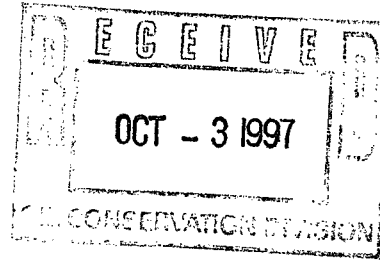


Bonneville Fuels Corporation

October 1, 1997



Mr. Michael E. Strogner
New Mexico Oil Conservation Division
2040 S. Pacheco
Santa Fe, NM 87505

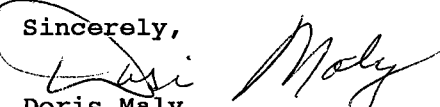
Re: Fullerton Federal #14-33 Unorthodox Location

Dear Mr Strogner,

Attached please find an amended Form C-102 with corrected well spot.

If you have any questions, please contact me at the number listed below.

Sincerely,


Doris Maly
Engineering Technician

District I
PO Box 1900, Hobbs, NM 88241-1900
District II
PO Drawer DD, Artesia, NM 88211-0719
District III
1000 Rio Brazos Rd., Aztec, NM 87410
District IV
PO Box 2088, Santa Fe, NM 87504-2088

State of New Mexico
Energy, Minerals & Natural Resources Department

OIL CONSERVATION DIVISION
PO Box 2088
Santa Fe, NM 87504-2088

Form C-102
Revised February 10, 1994
Instructions on back
Submit to Appropriate District Office
State Lease - 4 Copies
Fee Lease - 3 Copies

☒ AMENDED REPORT

WELL LOCATION AND ACREAGE DEDICATION PLAT

1 API Number 30-045-28356		1 Pool Code 77280		1 Pool Name Gallegos Fruitland Sand	
1 Property Code 002159		1 Property Name Fullerton Federal 14			1 Well Number 33
1 OGRID No. 002678		1 Operator Name BONNEVILLE FUELS CORPORATION			1 Elevation 6101 GL

10 Surface Location

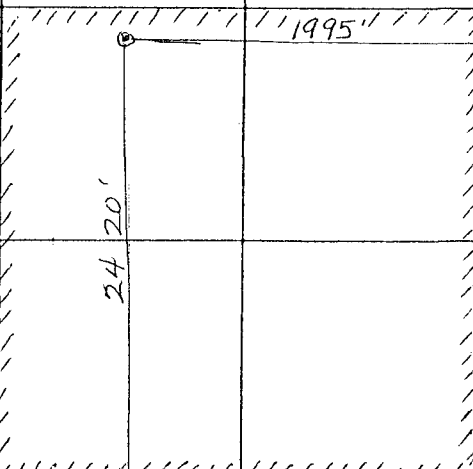
UL or lot no.	Section	Township	Range	Lot Ida	Feet from the	North/South line	Feet from the	East/West line	County
J	14	27N	11W		2420	South	1995	East	San Juan

11 Bottom Hole Location If Different From Surface

UL or lot no.	Section	Township	Range	Lot Ida	Feet from the	North/South line	Feet from the	East/West line	County
Same as above									

12 Dedicated Acres 160	13 Joint or Infill	14 Consolidation Code	15 Order No.
---------------------------	--------------------	-----------------------	--------------

NO ALLOWABLE WILL BE ASSIGNED TO THIS COMPLETION UNTIL ALL INTERESTS HAVE BEEN CONSOLIDATED
OR A NON-STANDARD UNIT HAS BEEN APPROVED BY THE DIVISION

16					<p>DEDICATED ACREAGE IN HACHURES</p> 	<p>17 OPERATOR CERTIFICATION</p> <p>I hereby certify that the information contained herein is true and complete to the best of my knowledge and belief.</p> <p><i>Alan L. Merrill</i></p> <p>Signature Alan L. Merrill Printed Name Operations Engineer Title Date 9/29/97 10/1/97</p>	
						<p>18 SURVEYOR CERTIFICATION</p> <p>I hereby certify that the well location shown on this plat was plotted from field notes of actual surveys made by me or under my supervision, and that the same is true and correct to the best of my belief.</p> <p>Date of Survey Signature and Seal of Professional Surveyer: Certificate Number</p>	