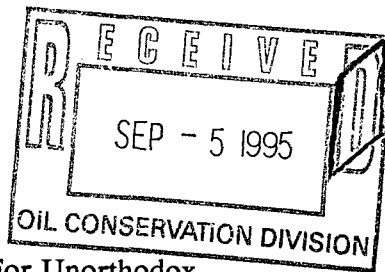


August 30, 1995  
Midland, Texas



**Chevron**

**Chevron U.S.A. Production Company**  
P.O. Box 1150  
Midland, TX 79702

Administrative Application For Unorthodox  
Gas Well Location and Simultaneous Dedication  
Eumont Yates 7Rvrs Qn (Pro Gas) Pool  
700' FNL and 700' FWL  
Section 21, T-21-S, R-36-E  
Lea County, New Mexico

State of New Mexico  
Energy, Minerals & Natural Resources Dept.  
Oil Conservation Division  
2040 South Pacheco  
Santa Fe, New Mexico 87505

Attn.: Mr. William J. LeMay -- Director

Gentlemen:

Chevron U.S.A. Inc. respectfully requests your approval of this administrative application for the subject Unorthodox Gas Well Location and Simultaneous Dedication.

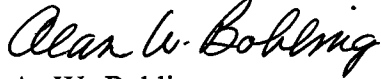
Chevron is planning to drill and complete the **Arnott Ramsay (NCT-C) Well No. 19** in the Eumont Yates 7 Rvrs Qn (Pro Gas) Pool. It is also our desire to simultaneously dedicate the existing 640-acre Eumont Gas Proration Unit currently assigned to our Arnott Ramsay (NCT-C) Well Nos. 5, 13, 15, 16 and 17 [Administrative Order NSL-3007-C(SD)] to all six wells. The 640-acre gas proration unit comprises all of Section 21, Township 21 South, Range 36 East, Lea County, New Mexico.

As a result, the proposed location for the Arnott Ramsay (NCT-C) Well No. 19 of 700 feet FNL and 700 feet FWL, Unit Letter D, Section 21, Township 21 South, Range 36 East, Lea County, New Mexico is unorthodox.

In order to prevent waste, Chevron respectfully requests your approval of this administrative application for an unorthodox gas well location and simultaneous dedication. Attached is a map showing offset operators and a Form C-102 plat. A copy of this letter and attachments are being furnished by Certified Mail to offset operators as their notice of this application.

If you have any questions or require any further information concerning this application, please contact me at (915) 687-7246.

Yours very truly,

A handwritten signature in cursive script that reads "Alan W. Bohling".

A. W. Bohling  
Petroleum Engineer

awb  
Attachments

cc: NMOCD -- Hobbs, NM

**CHEVRON U.S.A. INC.**  
**Arnott Ramsay (NCT-C) Lease**  
**Well No. 19**

**Unorthodox Location and  
Simultaneous Dedication Application  
Eumont (Pro Gas) Pool  
700' FNL and 700' FWL  
Section 21, T-21-S, R-36-E  
Lea County, New Mexico**

**OFFSET OPERATORS**

**Amoco Production Company  
P. O. Box 3092  
Houston, Texas 77253-3092**

**Citation Oil and Gas Corporation  
8223 Willow Place South, Ste. 250  
Houston, Texas 77070**

**Conoco Incorporated  
10 Desta Drive, Ste. 100W  
Midland, Texas 79705**

**Doyle Hartman, Oil Operator  
3811 Turtle Creek Boulevard, Suite 730  
Dallas, Texas 75219**

**John Hendrix Corporation  
P. O. Box 3040  
Midland, Texas 79702-3040**

**Oxy U. S. A. Incorporated  
P. O. Box 50250  
Midland, Texas 79710-0250**

**Texaco Exploration & Production, Inc.  
205 E. Bender  
Hobbs, New Mexico 88240**

Unorthodox Location and  
Simultaneous Dedication Application  
Eumont (Pro Gas) Pool  
700' FNL and 700' FWL  
Section 21, T-21-S, R-36-E  
Lea County, New Mexico

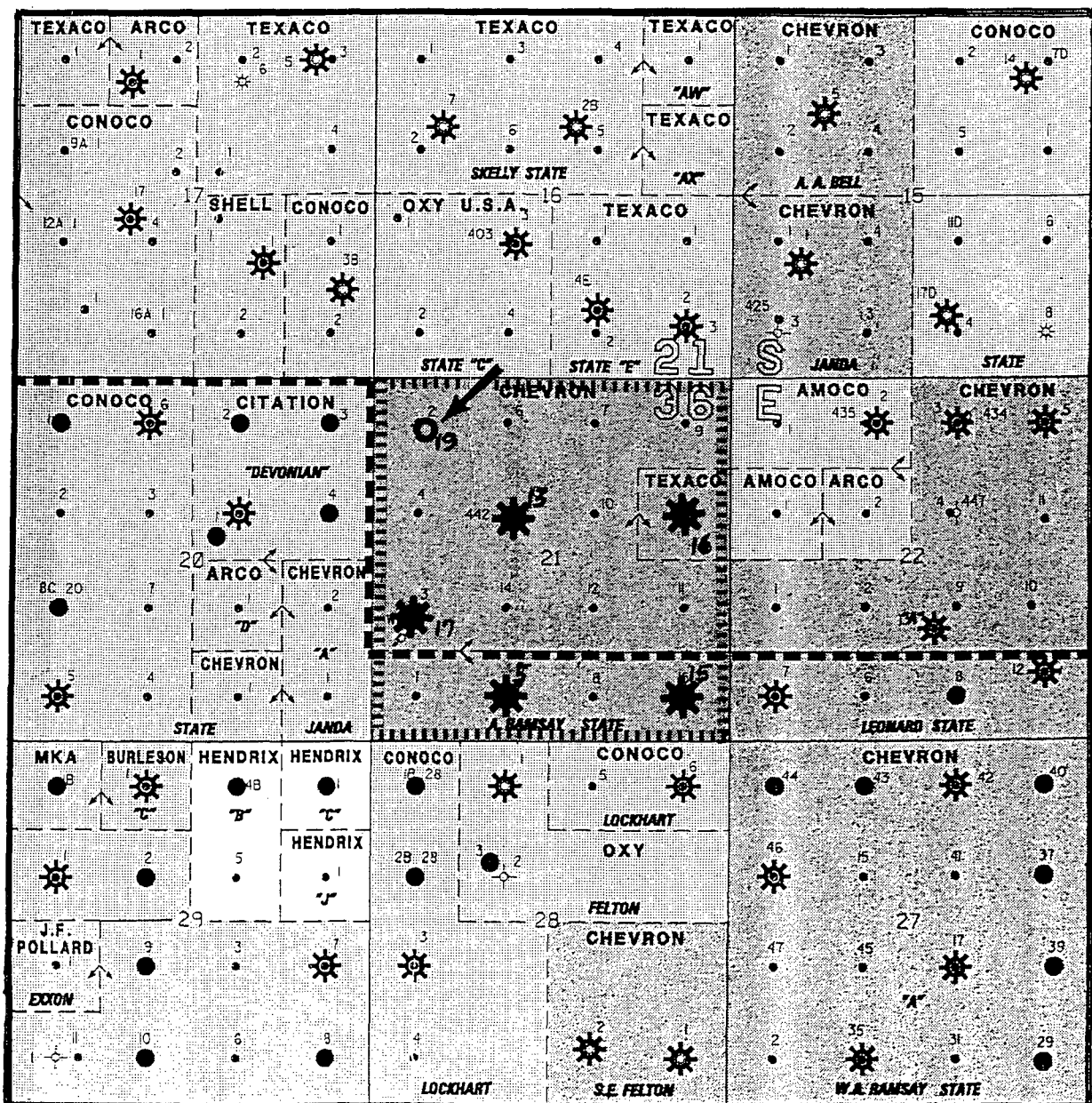
The map displays various oil and gas fields and wells in Oklahoma. Key locations and data points include:

- Top Left:** Getty, 3681, 367, Texaco 366, 365, 364, 363, 362, 361, 360, 359, 358, 357, 356, 355, 354, 353, 352, 351, 350, 349, 348, 347, 346, 345, 344, 343, 342, 341, 340, 339, 338, 337, 336, 335, 334, 333, 332, 331, 330, 329, 328, 327, 326, 325, 324, 323, 322, 321, 320, 319, 318, 317, 316, 315, 314, 313, 312, 311, 310, 309, 308, 307, 306, 305, 304, 303, 302, 301, 300, 299, 298, 297, 296, 295, 294, 293, 292, 291, 290, 289, 288, 287, 286, 285, 284, 283, 282, 281, 280, 279, 278, 277, 276, 275, 274, 273, 272, 271, 270, 269, 268, 267, 266, 265, 264, 263, 262, 261, 260, 259, 258, 257, 256, 255, 254, 253, 252, 251, 250, 249, 248, 247, 246, 245, 244, 243, 242, 241, 240, 239, 238, 237, 236, 235, 234, 233, 232, 231, 230, 229, 228, 227, 226, 225, 224, 223, 222, 221, 220, 219, 218, 217, 216, 215, 214, 213, 212, 211, 210, 209, 208, 207, 206, 205, 204, 203, 202, 201, 200, 199, 198, 197, 196, 195, 194, 193, 192, 191, 190, 189, 188, 187, 186, 185, 184, 183, 182, 181, 180, 179, 178, 177, 176, 175, 174, 173, 172, 171, 170, 169, 168, 167, 166, 165, 164, 163, 162, 161, 160, 159, 158, 157, 156, 155, 154, 153, 152, 151, 150, 149, 148, 147, 146, 145, 144, 143, 142, 141, 140, 139, 138, 137, 136, 135, 134, 133, 132, 131, 130, 129, 128, 127, 126, 125, 124, 123, 122, 121, 120, 119, 118, 117, 116, 115, 114, 113, 112, 111, 110, 109, 108, 107, 106, 105, 104, 103, 102, 101, 100, 99, 98, 97, 96, 95, 94, 93, 92, 91, 90, 89, 88, 87, 86, 85, 84, 83, 82, 81, 80, 79, 78, 77, 76, 75, 74, 73, 72, 71, 70, 69, 68, 67, 66, 65, 64, 63, 62, 61, 60, 59, 58, 57, 56, 55, 54, 53, 52, 51, 50, 49, 48, 47, 46, 45, 44, 43, 42, 41, 40, 39, 38, 37, 36, 35, 34, 33, 32, 31, 30, 29, 28, 27, 26, 25, 24, 23, 22, 21, 20, 19, 18, 17, 16, 15, 14, 13, 12, 11, 10, 9, 8, 7, 6, 5, 4, 3, 2, 1.
- Top Center:** Texaco 31327 362, 361, 360, 359, 358, 357, 356, 355, 354, 353, 352, 351, 350, 349, 348, 347, 346, 345, 344, 343, 342, 341, 340, 339, 338, 337, 336, 335, 334, 333, 332, 331, 330, 329, 328, 327, 326, 325, 324, 323, 322, 321, 320, 319, 318, 317, 316, 315, 314, 313, 312, 311, 310, 309, 308, 307, 306, 305, 304, 303, 302, 301, 300, 299, 298, 297, 296, 295, 294, 293, 292, 291, 290, 289, 288, 287, 286, 285, 284, 283, 282, 281, 280, 279, 278, 277, 276, 275, 274, 273, 272, 271, 270, 269, 268, 267, 266, 265, 264, 263, 262, 261, 260, 259, 258, 257, 256, 255, 254, 253, 252, 251, 250, 249, 248, 247, 246, 245, 244, 243, 242, 241, 240, 239, 238, 237, 236, 235, 234, 233, 232, 231, 230, 229, 228, 227, 226, 225, 224, 223, 222, 221, 220, 219, 218, 217, 216, 215, 214, 213, 212, 211, 210, 209, 208, 207, 206, 205, 204, 203, 202, 201, 200, 199, 198, 197, 196, 195, 194, 193, 192, 191, 190, 189, 188, 187, 186, 185, 184, 183, 182, 181, 180, 179, 178, 177, 176, 175, 174, 173, 172, 171, 170, 169, 168, 167, 166, 165, 164, 163, 162, 161, 160, 159, 158, 157, 156, 155, 154, 153, 152, 151, 150, 149, 148, 147, 146, 145, 144, 143, 142, 141, 140, 139, 138, 137, 136, 135, 134, 133, 132, 131, 130, 129, 128, 127, 126, 125, 124, 123, 122, 121, 120, 119, 118, 117, 116, 115, 114, 113, 112, 111, 110, 109, 108, 107, 106, 105, 104, 103, 102, 101, 100, 99, 98, 97, 96, 95, 94, 93, 92, 91, 90, 89, 88, 87, 86, 85, 84, 83, 82, 81, 80, 79, 78, 77, 76, 75, 74, 73, 72, 71, 70, 69, 68, 67, 66, 65, 64, 63, 62, 61, 60, 59, 58, 57, 56, 55, 54, 53, 52, 51, 50, 49, 48, 47, 46, 45, 44, 43, 42, 41, 40, 39, 38, 37, 36, 35, 34, 33, 32, 31, 30, 29, 28, 27, 26, 25, 24, 23, 22, 21, 20, 19, 18, 17, 16, 15, 14, 13, 12, 11, 10, 9, 8, 7, 6, 5, 4, 3, 2, 1.
- Top Right:** Chevron 399, 398, 397, 396, 395, 394, 393, 392, 391, 390, 389, 388, 387, 386, 385, 384, 383, 382, 381, 380, 379, 378, 377, 376, 375, 374, 373, 372, 371, 370, 369, 368, 367, 366, 365, 364, 363, 362, 361, 360, 359, 358, 357, 356, 355, 354, 353, 352, 351, 350, 349, 348, 347, 346, 345, 344, 343, 342, 341, 340, 339, 338, 337, 336, 335, 334, 333, 332, 331, 330, 329, 328, 327, 326, 325, 324, 323, 322, 321, 320, 319, 318, 317, 316, 315, 314, 313, 312, 311, 310,

CHEVRON U.S.A. INC.  
Arnott Ramsay (NCT-C) Lease  
Well No. 19

Unorthodox Location and  
Simultaneous Dedication Application  
Eumont (Pro Gas) Pool  
700' FNL and 700' FWL  
Section 21, T-21-S, R-36-E  
Lea County, New Mexico

PRORATION UNIT MAP



District I  
PO Box 1988, Hobbs, NM 88241-1988  
District II  
PO Drawer DD, Artesia, NM 88211-8719  
District III  
1000 Rio Brazos Rd., Aztec, NM 87410  
District IV  
PO Box 2088, Santa Fe, NM 87504-2088

State of New Mexico  
Energy, Minerals & Natural Resources Department

OIL CONSERVATION DIVISION  
PO Box 2088  
Santa Fe, NM 87504-2088

Form C-102  
Revised February 10, 1994  
Instructions on back  
Submit to Appropriate District Office  
State Lease - 4 Copies  
Fee Lease - 3 Copies

☐ AMENDED REPORT

WELL LOCATION AND ACREAGE DEDICATION PLAT

API Number	Pool Code 76480	Pool Name EUMONT YATES 7-RNERS QN (PRO GAS)
Property Code 002568	Property Name ARNOTT RAMSAY (NCT-C)	Well Number 19
OGRID No. 4323	Operator Name CHEVRON U.S.A. INC.	Elevation

10 Surface Location

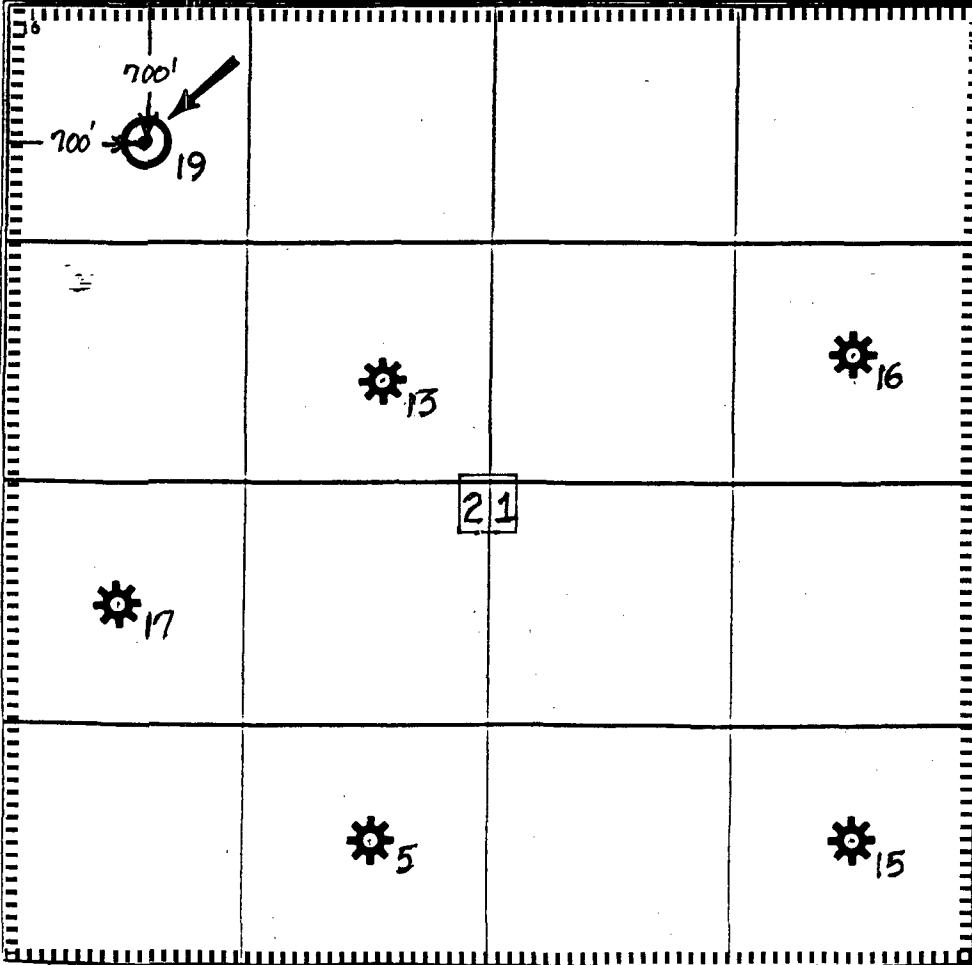
UL or lot no. D	Section 21	Township 21S	Range 36E	Lot Ida	Feet from the 700	North/South line NORTH	Feet from the 700	East/West line WEST	County LEA
--------------------	---------------	-----------------	--------------	---------	----------------------	---------------------------	----------------------	------------------------	---------------

11 Bottom Hole Location If Different From Surface

UL or lot no.	Section	Township	Range	Lot Ida	Feet from the	North/South line	Feet from the	East/West line	County
---------------	---------	----------	-------	---------	---------------	------------------	---------------	----------------	--------

12 Ductile 640	13 Acres	14 Joint or Infill	15 Consolidation Code	16 Order No.
-------------------	----------	--------------------	-----------------------	--------------

NO ALLOWABLE WILL BE ASSIGNED TO THIS COMPLETION UNTIL ALL INTERESTS HAVE BEEN CONSOLIDATED  
OR A NON-STANDARD UNIT HAS BEEN APPROVED BY THE DIVISION

				<p>17 OPERATOR CERTIFICATION</p> <p>I hereby certify that the information contained herein is true and complete to the best of my knowledge and belief.</p> <p><i>Alan W. Bohling</i> Signature ALAN W. BOHLING Printed Name PETROLEUM ENGINEER Title AUGUST 30, 1995 Date</p>
<p>18 SURVEYOR CERTIFICATION</p> <p>I hereby certify that the well location shown on this plat was plotted from field notes of actual surveys made by me or under my supervision, and that the same is true and correct to the best of my belief.</p> <p>Date of Survey Signature and Seal of Professional Surveyor</p> <p>Certificate Number</p>				

District I  
PO Box 1988, Hobbs, NM 88241-1988  
District II  
PO Drawer DD, Artesia, NM 88211-9719  
District III  
1000 Rio Brazos Rd., Aztec, NM 87410  
District IV  
PO Box 2088, Santa Fe, NM 87504-2088

State of New Mexico  
Energy, Minerals & Natural Resources Department

OIL CONSERVATION DIVISION  
PO Box 2088  
Santa Fe, NM 87504-2088

Form C-102  
Revised February 10, 1994  
Instructions on back  
Submit to Appropriate District Office  
State Lease - 4 Copies  
Fee Lease - 3 Copies

☐ AMENDED REPORT

WELL LOCATION AND ACREAGE DEDICATION PLAT

API Number <b>3002504738</b>	Pool Code <b>76480</b>	Pool Name <b>EUMONT YATES 7-RNERS QN (PRO GAS)</b>
Property Code <b>002568</b>	Property Name <b>ARNOTT RAMSAY (NCT-C)</b>	Well Number <b>5</b>
OGRID No. <b>4323</b>	Operator Name <b>CHEVRON U.S.A. INC.</b>	Elevation

<sup>10</sup> Surface Location








UL or lot no. <b>N</b>	Section <b>21</b>	Township <b>21S</b>	Range <b>36E</b>	Lot Idn	Feet from the <b>660</b>	North/South line <b>SOUTH</b>	Feet from the <b>1980</b>	East/West line <b>WEST</b>	County <b>LEA</b>
---------------------------	----------------------	------------------------	---------------------	---------	-----------------------------	----------------------------------	------------------------------	-------------------------------	----------------------

<sup>11</sup> Bottom Hole Location If Different From Surface

UL or lot no.	Section	Township	Range	Lot Idn	Feet from the	North/South line	Feet from the	East/West line	County
---------------	---------	----------	-------	---------	---------------	------------------	---------------	----------------	--------

<sup>12</sup> Ductile <b>640</b>	<sup>13</sup> Acres	<sup>14</sup> Joint or Infill	<sup>15</sup> Consolidation Code	<sup>16</sup> Order No.
-------------------------------------	---------------------	-------------------------------	----------------------------------	-------------------------

NO ALLOWABLE WILL BE ASSIGNED TO THIS COMPLETION UNTIL ALL INTERESTS HAVE BEEN CONSOLIDATED  
OR A NON-STANDARD UNIT HAS BEEN APPROVED BY THE DIVISION

				<b>17 OPERATOR CERTIFICATION</b> I hereby certify that the information contained herein is true and complete to the best of my knowledge and belief.   Signature <b>ALAN W. BOHLING</b> Printed Name <b>PETROLEUM ENGINEER</b> Title <b>AUGUST 30, 1995</b> Date	
					
				<b>18 SURVEYOR CERTIFICATION</b> I hereby certify that the well location shown on this plat was plotted from field notes of actual surveys made by me or under my supervision, and that the same is true and correct to the best of my belief.  Date of Survey Signature and Seal of Professional Surveyer:	
					
Certificate Number					

District I  
PO Box 1988, Hobbs, NM 88241-1988  
District II  
PO Drawer DD, Artesia, NM 88211-8719  
District III  
1000 Rio Brazos Rd., Aztec, NM 87410  
District IV  
PO Box 2088, Santa Fe, NM 87504-2088

State of New Mexico  
Energy, Minerals & Natural Resources Department

OIL CONSERVATION DIVISION  
PO Box 2088  
Santa Fe, NM 87504-2088

Form C-102  
Revised February 10, 1994  
Instructions on back  
Submit to Appropriate District Office  
State Lease - 4 Copies  
Fee Lease - 3 Copies

☐ AMENDED REPORT

WELL LOCATION AND ACREAGE DEDICATION PLAT

API Number <b>3002504746</b>	Pool Code <b>76480</b>	Pool Name <b>EUMONT YATES 7-RNERS QN (PRO GAS)</b>
Property Code <b>002568</b>	Property Name <b>ARNOTT RAMSAY (NCT-C)</b>	Well Number <b>13</b>
OGRID No. <b>4323</b>	Operator Name <b>CHEVRON U.S.A. INC.</b>	Elevation

<sup>10</sup> Surface Location

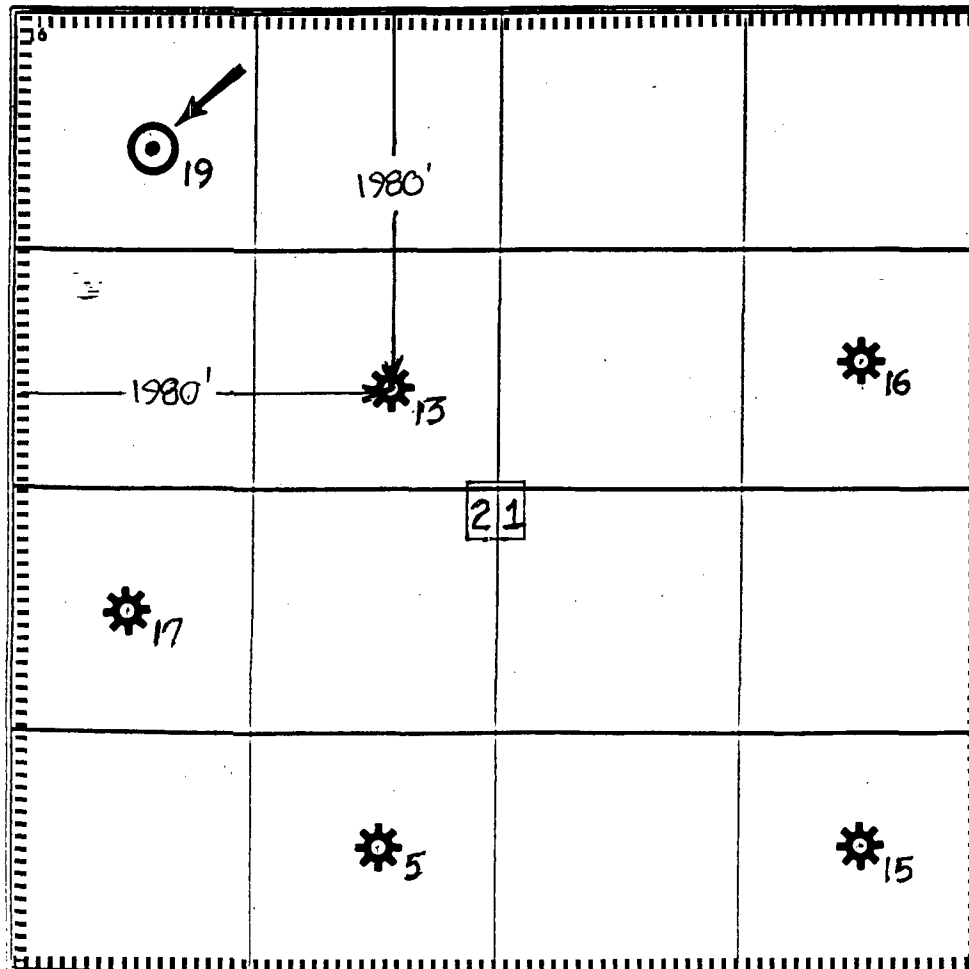
UL or lot no.	Section	Township	Range	Lot Ida	Feet from the	North/South line	Feet from the	East/West line	County
<b>F</b>	<b>21</b>	<b>21S</b>	<b>36E</b>		<b>1980</b>	<b>NORTH</b>	<b>1980</b>	<b>WEST</b>	<b>LEA</b>

<sup>11</sup> Bottom Hole Location If Different From Surface

UL or lot no.	Section	Township	Range	Lot Ida	Feet from the	North/South line	Feet from the	East/West line	County

<sup>12</sup> Ductile 1 Acres <b>640</b>	<sup>13</sup> Joint or Infill	<sup>14</sup> Consolidation Code	<sup>15</sup> Order No.
---	-------------------------------	----------------------------------	-------------------------

NO ALLOWABLE WILL BE ASSIGNED TO THIS COMPLETION UNTIL ALL INTERESTS HAVE BEEN CONSOLIDATED  
OR A NON-STANDARD UNIT HAS BEEN APPROVED BY THE DIVISION

	<p><sup>17</sup> OPERATOR CERTIFICATION</p> <p>I hereby certify that the information contained herein is true and complete to the best of my knowledge and belief.</p> <p><i>Alan W. Bohling</i> Signature <b>ALAN W. BOHLING</b> Printed Name <b>PETROLEUM ENGINEER</b> Title <b>AUGUST 30, 1995</b> Date</p>
	<p><sup>18</sup> SURVEYOR CERTIFICATION</p> <p>I hereby certify that the well location shown on this plat was plotted from field notes of actual surveys made by me or under my supervision, and that the same is true and correct to the best of my belief.</p> <p>Date of Survey Signature and Seal of Professional Surveyor:</p>
	Certificate Number



District I  
PO Box 1988, Hobbs, NM 88241-1988  
District II  
PO Drawer DD, Artesia, NM 88211-8719  
District III  
1000 Rio Brazos Rd., Aztec, NM 87410  
District IV  
PO Box 2088, Santa Fe, NM 87504-2088

State of New Mexico  
Energy, Minerals & Natural Resources Department

OIL CONSERVATION DIVISION  
PO Box 2088  
Santa Fe, NM 87504-2088

Form C-102  
Revised February 10, 1994  
Instructions on back  
Submit to Appropriate District Office  
State Lease - 4 Copies  
Fee Lease - 3 Copies

☐ AMENDED REPORT

WELL LOCATION AND ACREAGE DEDICATION PLAT

API Number <b>3002504748</b>	Pool Code <b>76480</b>	Pool Name <b>EUMONT YATES 7-RNERS QN (PRO GAS)</b>
Property Code <b>002568</b>	Property Name <b>ARNOTT RAMSAY (NCT-C)</b>	Well Number <b>15</b>
OGRID No. <b>A323</b>	Operator Name <b>CHEVRON U.S.A. INC.</b>	Elevation

<sup>10</sup> Surface Location

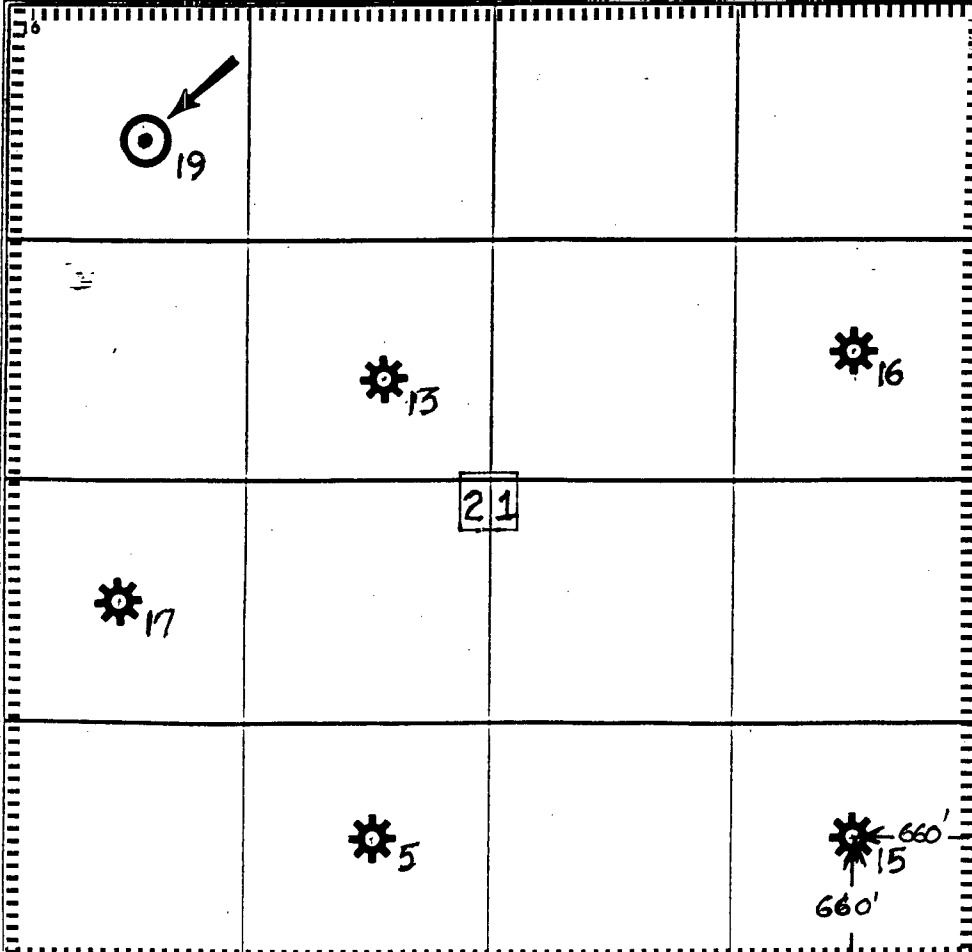
UL or lot no. <b>P</b>	Section <b>21</b>	Township <b>21S</b>	Range <b>36E</b>	Lot Idn	Feet from the <b>660</b>	North/South line <b>SOUTH</b>	Feet from the <b>660</b>	East/West line <b>EAST</b>	County <b>LEA</b>
---------------------------	----------------------	------------------------	---------------------	---------	-----------------------------	----------------------------------	-----------------------------	-------------------------------	----------------------

<sup>11</sup> Bottom Hole Location If Different From Surface

UL or lot no.	Section	Township	Range	Lot Idn	Feet from the	North/South line	Feet from the	East/West line	County
---------------	---------	----------	-------	---------	---------------	------------------	---------------	----------------	--------

<sup>12</sup> Ductile 1 Acres <b>640</b>	<sup>13</sup> Joint or Infill	<sup>14</sup> Consolidation Code	<sup>15</sup> Order No.
---	-------------------------------	----------------------------------	-------------------------

NO ALLOWABLE WILL BE ASSIGNED TO THIS COMPLETION UNTIL ALL INTERESTS HAVE BEEN CONSOLIDATED  
OR A NON-STANDARD UNIT HAS BEEN APPROVED BY THE DIVISION

				<p><sup>17</sup> OPERATOR CERTIFICATION</p> <p>I hereby certify that the information contained herein is true and complete to the best of my knowledge and belief.</p> <p><i>Alan W. Bohling</i> Signature <b>ALAN W. BOHLING</b> Printed Name <b>PETROLEUM ENGINEER</b> Title <b>AUGUST 30, 1995</b> Date</p>	
				<p><sup>18</sup> SURVEYOR CERTIFICATION</p> <p>I hereby certify that the well location shown on this plat was plotted from field notes of actual surveys made by me or under my supervision, and that the same is true and correct to the best of my belief.</p> <p>Date of Survey Signature and Seal of Professional Surveyor:  Certificate Number</p>	

District I  
PO Box 1988, Hobbs, NM 88241-1988  
District II  
PO Drawer DD, Artesia, NM 88211-0719  
District III  
1000 Rio Brazos Rd., Aztec, NM 87410  
District IV  
PO Box 2088, Santa Fe, NM 87504-2088

State of New Mexico  
Energy, Minerals & Natural Resources Department

OIL CONSERVATION DIVISION  
PO Box 2088  
Santa Fe, NM 87504-2088

Form C-102  
Revised February 10, 1994  
Instructions on back  
Submit to Appropriate District Office  
State Lease - 4 Copies  
Fee Lease - 3 Copies

☐ AMENDED REPORT

WELL LOCATION AND ACREAGE DEDICATION PLAT

API Number <b>3002532161</b>	Pool Code <b>76480</b>	Pool Name <b>EUMONT YATES 7-RNERS QN (PRO GAS)</b>
Property Code <b>002568</b>	Property Name <b>ARNOTT RAMSAY (NCT-C)</b>	Well Number <b>16</b>
OGRID No. <b>A323</b>	Operator Name <b>CHEVRON U.S.A. INC.</b>	Elevation

<sup>10</sup> Surface Location







UL or lot no. <b>H</b>	Section <b>21</b>	Township <b>21S</b>	Range <b>36E</b>	Lot Idn	Feet from the <b>1780</b>	North/South line <b>NORTH</b>	Feet from the <b>680</b>	East/West line <b>EAST</b>	County <b>LEA</b>
---------------------------	----------------------	------------------------	---------------------	---------	------------------------------	----------------------------------	-----------------------------	-------------------------------	----------------------

<sup>11</sup> Bottom Hole Location If Different From Surface

UL or lot no.	Section	Township	Range	Lot Idn	Feet from the	North/South line	Feet from the	East/West line	County
---------------	---------	----------	-------	---------	---------------	------------------	---------------	----------------	--------

<sup>12</sup> Ductile <b>640</b>	<sup>13</sup> Acres	<sup>14</sup> Joint or Infill	<sup>15</sup> Consolidation Code	<sup>16</sup> Order No.
-------------------------------------	---------------------	-------------------------------	----------------------------------	-------------------------

NO ALLOWABLE WILL BE ASSIGNED TO THIS COMPLETION UNTIL ALL INTERESTS HAVE BEEN CONSOLIDATED  
OR A NON-STANDARD UNIT HAS BEEN APPROVED BY THE DIVISION

				<sup>17</sup> OPERATOR CERTIFICATION I hereby certify that the information contained herein is true and complete to the best of my knowledge and belief.  <i>Alan W. Bohling</i> Signature <b>ALAN W. BOHLING</b> Printed Name <b>PETROLEUM ENGINEER</b> Title <b>AUGUST 30, 1995</b> Date			
							
				<sup>18</sup> SURVEYOR CERTIFICATION I hereby certify that the well location shown on this plat was plotted from field notes of actual surveys made by me or under my supervision, and that the same is true and correct to the best of my belief.  Date of Survey Signature and Seal of Professional Surveyor:  Certificate Number			
							

District I  
PO Box 1988, Hobbs, NM 88241-1988  
District II  
PO Drawer DD, Artesia, NM 88211-8719  
District III  
1000 Rio Bravo Rd., Aztec, NM 87418  
District IV  
PO Box 2088, Santa Fe, NM 87504-2088

State of New Mexico  
Energy, Minerals & Natural Resources Department

OIL CONSERVATION DIVISION  
PO Box 2088  
Santa Fe, NM 87504-2088

Form C-102  
Revised February 10, 1994  
Instructions on back  
Submit to Appropriate District Office  
State Lease - 4 Copies  
Fee Lease - 3 Copies

☐ AMENDED REPORT

WELL LOCATION AND ACREAGE DEDICATION PLAT

API Number <b>3002532440</b>	Pool Code <b>76480</b>	Pool Name <b>EUMONT YATES 7-RNERS @N (PRO GAS)</b>
Property Code <b>002568</b>	Property Name <b>ARNOTT RAMSAY (NCT-C)</b>	Well Number <b>17</b>
GRID No. <b>4323</b>	Operator Name <b>CHEVRON U.S.A. INC.</b>	Elevation

<sup>10</sup> Surface Location

UL or lot no.	Section	Township	Range	Lot Idn	Feet from the	North/South line	Feet from the	East/West line	County
<b>L</b>	<b>21</b>	<b>21S</b>	<b>36E</b>		<b>1830</b>	<b>SOUTH</b>	<b>600</b>	<b>WEST</b>	<b>LEA</b>

<sup>11</sup> Bottom Hole Location If Different From Surface

UL or lot no.	Section	Township	Range	Lot Idn	Feet from the	North/South line	Feet from the	East/West line	County

<sup>12</sup> Deduct Acres <b>640</b>	<sup>13</sup> Joint or Infill	<sup>14</sup> Consolidation Code	<sup>15</sup> Order No.
--	-------------------------------	----------------------------------	-------------------------

NO ALLOWABLE WILL BE ASSIGNED TO THIS COMPLETION UNTIL ALL INTERESTS HAVE BEEN CONSOLIDATED OR A NON-STANDARD UNIT HAS BEEN APPROVED BY THE DIVISION

				<sup>17</sup> OPERATOR CERTIFICATION I hereby certify that the information contained herein is true and complete to the best of my knowledge and belief.  <i>Alan W. Bohling</i> Signature <b>ALAN W. BOHLING</b> Printed Name <b>PETROLEUM ENGINEER</b> Title <b>AUGUST 30, 1995</b> Date	
				<sup>18</sup> SURVEYOR CERTIFICATION I hereby certify that the well location shown on this plat was plotted from field notes of actual surveys made by me or under my supervision, and that the same is true and correct to the best of my belief.  Date of Survey Signature and Seal of Professional Surveyor:  Certificate Number	



STATE OF NEW MEXICO

ENERGY, MINERALS AND NATURAL RESOURCES DEPARTMENT

OIL CONSERVATION DIVISION



BRUCE KING  
GOVERNOR

March 3, 1994

POST OFFICE BOX 2088  
STATE LAND OFFICE BUILDING  
SANTA FE, NEW MEXICO 87504  
(505) 827-5800

ANITA LOCKWOOD  
CABINET SECRETARY

Chevron U.S.A., Inc.  
P.O. Box 1150  
Midland, TX 79702

Attention: A.W. Bohling

*Administrative Order NSL-3007-C(SD)*

Dear Mr. Bohling:

Reference is made to your application dated February 7, 1994 for an unorthodox Eumont gas well location in an existing standard 640-acre gas spacing and proration unit (GPU) for said Eumont Gas Pool comprising all of Section 21, Township 21 South, Range 36 East, NMPM, Lea County, New Mexico. Said GPU had originally been dedicated to the Arnott Ramsey (NCT-C) Well No. 13 (API No. 30-025-04746) located in Unit F of said Section 2.

By Division Order NSL-3007(SD), dated April 25, 1991, an additional well, the Arnott Ramsey (NCT-C) Well No. 5 (API No. 30-025-04738), located at an unorthodox gas well location 660 feet from the South line and 1980 feet from the West line (Unit N) of said Section 21 was approved for the subject GPU.

By Division Administrative Order NSL-3007-A(SD), dated August 20, 1992, a third well, the Arnott Ramsey (NCT-C) Well No. 15 (API No. 30-025-04748), located at an unorthodox gas well location 660 feet from the South and East lines (Unit P) of said Section 21 was approved for simultaneous dedication to the subject GPU.

Further, by Division Administrative Order NSL-3007-B(SD), dated August 2, 1993, a fourth well, the Arnott Ramsey (NCT-C) Well No. 16 (API No. 30-025-32161), located at an unorthodox gas well location 1780 feet from the North line and 680 feet from the East line (Unit H) of said Section 21 was also approved for the GPU.

By the authority granted me under the provisions of Rule 2(c) of the Special Rules and Regulations for the Eumont Gas Pool, as promulgated by Division Order No. R-8170, as amended, the following described well to be drilled at an unorthodox gas well location is hereby approved:

*Arnott Ramsey (NCT-C) Well No. 17  
1830' FSL - 600' FWL (Unit L)*

*Administrative Order NSL-3007-C(SD)*

*Chevron U.S.A., Inc.*


*March 3, 1994*

*Page 2*

---

Also, you are hereby authorized to simultaneously dedicate Eumont Gas production from the Arnott Ramsey (NCT-C) Well No. 17 with the Arnott Ramsey (NCT-C) Well Nos. 5, 13, 15 and 16. Furthermore, you are hereby permitted to produce the allowable assigned the subject GPU from all five wells in any proportion.

Sincerely,



William J. LeMay  
Director

WJL/MES/amg

cc: Oil Conservation Division - Hobbs  
NM State Land Office - Santa Fe  
Doyle Hartman, Oil Operator - Midland, TX  
File: NSL-3007(SD)  
NSL-3007-A(SD)  
NSL-3007-B(SD)

August 30, 1995  
Midland, Texas



**Chevron**

**Chevron U.S.A. Production Company**  
P.O. Box 1150  
Midland, TX 79702

Administrative Application For Unorthodox  
Gas Well Location and Simultaneous Dedication  
Eumont Yates 7 Rvrs Qn (Pro Gas) Pool  
700' FNL and 700' FWL  
Section 21, T-21-S. R-36-E  
Lea County, New Mexico

Amoco Production Company  
P. O. Box 3092  
Houston, Texas 77253-3092

Gentlemen:

Attached is a copy of Chevron's administrative application for NMOCD approval of an Unorthodox Gas Well Location and Simultaneous Dedication in the Eumont Yates 7 Rvrs Qn (Pro Gas) Pool.

Chevron plans to drill and complete the **Arnett Ramsay (NCT-C) Well No. 19** in the Eumont Yates 7 Rvrs Qn (Pro Gas) Pool. It is our desire to also simultaneously dedicate the existing 640-acre Eumont Gas Proration Unit assigned to our Arnett Ramsay (NCT-C) Well Nos. 5, 13, 15, 16 and 17 [Administrative Order NSL-3007C(SD)] to all six wells. As a result, the location of the Arnett Ramsay (NCT-C) Well No. 19 becomes unorthodox. The location of Well No. 19 is 700 feet FNL and 700 feet FWL of Section 21, T-21-S, R-36-E, NMPM, Lea County, New Mexico.

If you have any questions, please contact me at (915) 687-7246.

Yours very truly,

A handwritten signature in cursive script that reads "Alan W. Bohling".

A. W. Bohling  
Petroleum Engineer

awb  
Attachments

August 30, 1995  
Midland, Texas



**Chevron U.S.A. Production Company**  
P.O. Box 1150  
Midland, TX 79702

Administrative Application For Unorthodox  
Gas Well Location and Simultaneous Dedication  
Eumont Yates 7 Rvrs Qn (Pro Gas) Pool  
700' FNL and 700' FWL  
Section 21, T-21-S, R-36-E  
Lea County, New Mexico

Citation Oil and Gas Corporation  
8223 Willow Place South, Ste. 250  
Houston, Texas 77070

Gentlemen:

Attached is a copy of Chevron's administrative application for NMOCD approval of an Unorthodox Gas Well Location and Simultaneous Dedication in the Eumont Yates 7 Rvrs Qn (Pro Gas) Pool.

Chevron plans to drill and complete the **Arnott Ramsay (NCT-C) Well No. 19** in the Eumont Yates 7 Rvrs Qn (Pro Gas) Pool. It is our desire to also simultaneously dedicate the existing 640-acre Eumont Gas Proration Unit assigned to our Arnott Ramsay (NCT-C) Well Nos. 5, 13, 15, 16 and 17 [Administrative Order NSL-3007C(SD)] to all six wells. As a result, the location of the Arnott Ramsay (NCT-C) Well No. 19 becomes unorthodox. The location of Well No. 19 is 700 feet FNL and 700 feet FWL of Section 21, T-21-S, R-36-E, NMPM, Lea County, New Mexico.

If you have any questions, please contact me at (915) 687-7246.

Yours very truly,

A handwritten signature in cursive script that reads "A. W. Bohling".

A. W. Bohling  
Petroleum Engineer

awb  
Attachments

August 30, 1995  
Midland, Texas



**Chevron**

**Chevron U.S.A. Production Company**  
P.O. Box 1150  
Midland, TX 79702

Administrative Application For Unorthodox  
Gas Well Location and Simultaneous Dedication  
Eumont Yates 7 Rvrs Qn (Pro Gas) Pool  
700' FNL and 700' FWL  
Section 21, T-21-S. R-36-E  
Lea County, New Mexico

Conoco Incorporated  
10 Desta Drive, Ste. 100W  
Midland, Texas 79705

Gentlemen:

Attached is a copy of Chevron's administrative application for NMOCD approval of an Unorthodox Gas Well Location and Simultaneous Dedication in the Eumont Yates 7 Rvrs Qn (Pro Gas) Pool.

Chevron plans to drill and complete the **Arnott Ramsay (NCT-C) Well No. 19** in the Eumont Yates 7 Rvrs Qn (Pro Gas) Pool. It is our desire to also simultaneously dedicate the existing 640-acre Eumont Gas Proration Unit assigned to our Arnott Ramsay (NCT-C) Well Nos. 5, 13, 15, 16 and 17 [Administrative Order NSL-3007C(SD)] to all six wells. As a result, the location of the Arnott Ramsay (NCT-C) Well No. 19 becomes unorthodox. The location of Well No. 19 is 700 feet FNL and 700 feet FWL of Section 21, T-21-S, R-36-E, NMPM, Lea County, New Mexico.

If you have any questions, please contact me at (915) 687-7246.

Yours very truly,

*A. W. Bohling*  
A. W. Bohling  
Petroleum Engineer

awb  
Attachments



August 30, 1995  
Midland, Texas



**Chevron**

**Chevron U.S.A. Production Company**  
P.O. Box 1150  
Midland, TX 79702

Administrative Application For Unorthodox  
Gas Well Location and Simultaneous Dedication  
Eumont Yates 7 Rvrs Qn (Pro Gas) Pool  
700' FNL and 700' FWL  
Section 21, T-21-S. R-36-E  
Lea County, New Mexico

Doyle Hartman, Oil Operator  
3811 Turtle Creek Boulevard, Suite 730  
Dallas, Texas 75219

Gentlemen:

Attached is a copy of Chevron's administrative application for NMOCD approval of an Unorthodox Gas Well Location and Simultaneous Dedication in the Eumont Yates 7 Rvrs Qn (Pro Gas) Pool.

Chevron plans to drill and complete the **Arnott Ramsay (NCT-C) Well No. 19** in the Eumont Yates 7 Rvrs Qn (Pro Gas) Pool. It is our desire to also simultaneously dedicate the existing 640-acre Eumont Gas Proration Unit assigned to our Arnott Ramsay (NCT-C) Well Nos. 5, 13, 15, 16 and 17 [Administrative Order NSL-3007C(SD)] to all six wells. As a result, the location of the Arnott Ramsay (NCT-C) Well No. 19 becomes unorthodox. The location of Well No. 19 is 700 feet FNL and 700 feet FWL of Section 21, T-21-S, R-36-E, NMPM, Lea County, New Mexico.

If you have any questions, please contact me at (915) 687-7246.

Yours very truly,

A handwritten signature in cursive script that reads "Alan W. Bohling".

A. W. Bohling  
Petroleum Engineer

awb  
Attachments

August 30, 1995  
Midland, Texas



**Chevron**

**Chevron U.S.A. Production Company**  
P.O. Box 1150  
Midland, TX 79702

Administrative Application For Unorthodox  
Gas Well Location and Simultaneous Dedication  
Eumont Yates 7 Rvrs Qn (Pro Gas) Pool  
700' FNL and 700' FWL  
Section 21, T-21-S. R-36-E  
Lea County, New Mexico

John Hendrix Corporation  
P. O. Box 3040  
Midland, Texas 79702-3040

Gentlemen:

Attached is a copy of Chevron's administrative application for NMOCD approval of an Unorthodox Gas Well Location and Simultaneous Dedication in the Eumont Yates 7 Rvrs Qn (Pro Gas) Pool.

Chevron plans to drill and complete the **Arnott Ramsay (NCT-C) Well No. 19** in the Eumont Yates 7 Rvrs Qn (Pro Gas) Pool. It is our desire to also simultaneously dedicate the existing 640-acre Eumont Gas Proration Unit assigned to our Arnott Ramsay (NCT-C) Well Nos. 5, 13, 15, 16 and 17 [Administrative Order NSL-3007C(SD)] to all six wells. As a result, the location of the Arnott Ramsay (NCT-C) Well No. 19 becomes unorthodox. The location of Well No. 19 is 700 feet FNL and 700 feet FWL of Section 21, T-21-S, R-36-E, NMPM, Lea County, New Mexico.

If you have any questions, please contact me at (915) 687-7246.

Yours very truly,

*Alan W. Bohling*  
A. W. Bohling  
Petroleum Engineer

awb  
Attachments

August 30, 1995  
Midland, Texas



**Chevron U.S.A. Production Company**  
P.O. Box 1150  
Midland, TX 79702

Administrative Application For Unorthodox  
Gas Well Location and Simultaneous Dedication  
Eumont Yates 7 Rvrs Qn (Pro Gas) Pool  
700' FNL and 700' FWL  
Section 21, T-21-S. R-36-E  
Lea County, New Mexico

Oxy U. S. A. Incorporated  
P. O. Box 50250  
Midland, Texas 79710-0250

Gentlemen:

Attached is a copy of Chevron's administrative application for NMOCD approval of an Unorthodox Gas Well Location and Simultaneous Dedication in the Eumont Yates 7 Rvrs Qn (Pro Gas) Pool.

Chevron plans to drill and complete the **Arnott Ramsay (NCT-C) Well No. 19** in the Eumont Yates 7 Rvrs Qn (Pro Gas) Pool. It is our desire to also simultaneously dedicate the existing 640-acre Eumont Gas Proration Unit assigned to our Arnott Ramsay (NCT-C) Well Nos. 5, 13, 15, 16 and 17 [Administrative Order NSL-3007C(SD)] to all six wells. As a result, the location of the Arnott Ramsay (NCT-C) Well No. 19 becomes unorthodox. The location of Well No. 19 is 700 feet FNL and 700 feet FWL of Section 21, T-21-S, R-36-E, NMPM, Lea County, New Mexico.

If you have any questions, please contact me at (915) 687-7246.

Yours very truly,

*Alan W. Bohling*  
A. W. Bohling  
Petroleum Engineer

awb  
Attachments

August 30, 1995  
Midland, Texas



**Chevron**

**Chevron U.S.A. Production Company**  
P.O. Box 1150  
Midland, TX 79702

Administrative Application For Unorthodox  
Gas Well Location and Simultaneous Dedication  
Eumont Yates 7 Rvrs Qn (Pro Gas) Pool  
700' FNL and 700' FWL  
Section 21, T-21-S. R-36-E  
Lea County, New Mexico

Texaco Exploration & Production, Inc.  
205 E. Bender  
Hobbs, New Mexico 88240

Gentlemen:

Attached is a copy of Chevron's administrative application for NMOCD approval of an Unorthodox Gas Well Location and Simultaneous Dedication in the Eumont Yates 7 Rvrs Qn (Pro Gas) Pool.

Chevron plans to drill and complete the **Arnott Ramsay (NCT-C) Well No. 19** in the Eumont Yates 7 Rvrs Qn (Pro Gas) Pool. It is our desire to also simultaneously dedicate the existing 640-acre Eumont Gas Proration Unit assigned to our Arnott Ramsay (NCT-C) Well Nos. 5, 13, 15, 16 and 17 [Administrative Order NSL-3007C(SD)] to all six wells. As a result, the location of the Arnott Ramsay (NCT-C) Well No. 19 becomes unorthodox. The location of Well No. 19 is 700 feet FNL and 700 feet FWL of Section 21, T-21-S, R-36-E, NMPM, Lea County, New Mexico.

If you have any questions, please contact me at (915) 687-7246.

Yours very truly,

A handwritten signature in cursive script that reads "Alan W. Bohling".

A. W. Bohling  
Petroleum Engineer

awb  
Attachments

August 30, 1995  
Midland, Texas

OIL CONSERVATION DIVISION  
RECEIVED

SEP 5 AM 8 52



**Chevron U.S.A. Production Company**  
P.O. Box 1150  
Midland, TX 79702

Attached NSL and SD Applications  
Eumont Yates 7Rvrs Qn (Pro Gas) Pool  
Arnott Ramsay (NCT-C) 640-Acre GPU  
All of Section 21, T-21-S, R-36-E  
Lea County, New Mexico

State of New Mexico  
Energy, Minerals & Natural Resources Dept.  
Oil Conservation Division  
2040 South Pacheco  
Santa Fe, New Mexico 87505

Attn.: Mr. William J. LeMay -- Director

Gentlemen:

It is hoped that this letter will assist you by clarifying Chevron's plans and thus allow processing the captioned applications with minimal confusion. Please contact me at (915) 687-7246 if you need any further information or clarification.

Attached are two separate administrative applications by Chevron U.S.A. Inc. concerning the same captioned Eumont Gas Proration Unit. Chevron is planning to drill two gas wells in this proration unit, one [the Arnott Ramsay (NCT-C) #18] is at a standard location and only requires a Simultaneous Dedication approval; the other [the Arnott Ramsay (NCT-C) #19] requires both a Non-Standard gas well location and Simultaneous Dedication approval.

These applications were held separate for clarity purposes and to facilitate expediting for scheduled drilling operations: first at the standard location (Arnott Ramsay #18 well), planned for late third quarter to early fourth quarter of 1995; then to drill at the Non-standard location (Arnott Ramsay #19 well), planned for late fourth quarter 1995 or very early in 1996. Ultimately, though, we desire to have both of these planned new drills to be simultaneously dedicated along with the existing Wells #5, 13, 15, 16, and 17 to the captioned 640-acre Eumont Gas Proration Unit.

Your prompt consideration of these attached administrative applications will be greatly appreciated as it will allow for optimum utilization of our drilling equipment, time and personnel thus preventing waste.

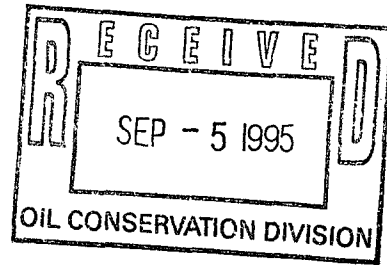
Yours very truly,

*Alan W. Bohling*

A. W. Bohling  
Petroleum Engineer

awb  
Attachments

cc: NMOCD -- Hobbs, NM



CMD :  
OG6IWCM

ONGARD  
INQUIRE WELL COMPLETIONS

09/25/95 09:01:36  
OGOMES -EMGU

API Well No : 30 25 32440 Eff Date : 05-09-1994 WC Status : A  
Pool Idn : 76480 EUMONT;YATES-7 RVRs-QUEEN (PRO GAS)  
OGRID Idn : 4323 CHEVRON U S A INC  
Prop Idn : 2568 ARNOTT RAMSAY NCT C

Well No : 017  
GL Elevation: 3592

	U/L	Sec	Township	Range	North/South	East/West	Prop/Act (P/A)
	---	---	-----	-----	-----	-----	-----
B.H. Locn : L	21	21S	36E	FTG 1830 F S	FTG 600 F W		P

Lot Identifier:  
Dedicated Acre: 640.00  
Lease Type : P

Type of consolidation (Comm, Unit, Forced Pooling - C/U/F/O) :

M0025: Enter PF keys to scroll

PF01 HELP	PF02	PF03 EXIT	PF04 GoTo	PF05	PF06
PF07	PF08	PF09	PF10 NEXT-WC	PF11 HISTORY	PF12 NXTREC