

**BILL SELTZER**

214 WEST TEXAS, SUITE 507  
MIDLAND, TEXAS 79701

August 6, 1991

HAND DELIVERED

William J. LeMay, Director  
Oil Conservation Division  
New Mexico Department of Energy  
Minerals and Natural Resources  
State Land Office Building  
Santa Fe, New Mexico 87503

~~RECEIVED~~  
~~AUG 7 1991~~  
~~OIL CONSERVATION DIVISION~~

Re: Application of Collins & Ware, Inc. for Administrative Approval of an Unorthodox Location for its Fort "7" No. 1 Well located 200' from the North Line and 1980' from the West Line of Section 7, T-24-S, R-29-E, Eddy County, New Mexico

Dear Mr. LeMay:

Collins & Ware, Inc. hereby request administrative approval of an unorthodox well location for its Fort "7" No. 1 Well. The proposed location will be in the Atoka formation, Malaga Atoka Pool at a point 200' from the North Line and 1980' from the West Line of Section 7, Township 24 South, Range 29 East, N.M.P.M., Eddy County, New Mexico. This unorthodox location is necessary due to all orthodox locations fall in the Harroun Lake and the BLM has verbally advised us of their approval at the requested location. Plats are attached indicating the rejected location and BLM approved location.

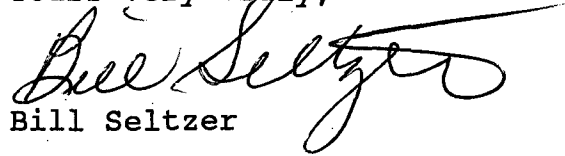
Texaco Inc., Santa Fe Energy and Eastland Exploration are the Operators of the offsetting spacing unit to the North. Santa Fe Energy and Eastland Exploration operate the properties to the Northwest, West and Southwest Hallwood Petroleum Co. operates the property to the South. Texaco Inc., Collins & Ware, Inc. and Enron Oil & Gas Co. operate the properties to the Northeast, East and Southeast of the proposed spacing unit.

Attached to this application are letters requesting Waivers from all offsetting Operators.

The attached plat also indicates the North-Half of Section 7, T-24-S, R-29-E has been dedicated as acreage for the proration unit and identifying the ownership of the offsetting leases, wells, and operators.

Your consideration of this administrative application is appreciated.

Yours very truly,

A handwritten signature in cursive script, appearing to read "Bill Seltzer", with a long horizontal flourish extending to the right.

Bill Seltzer

BS/kp

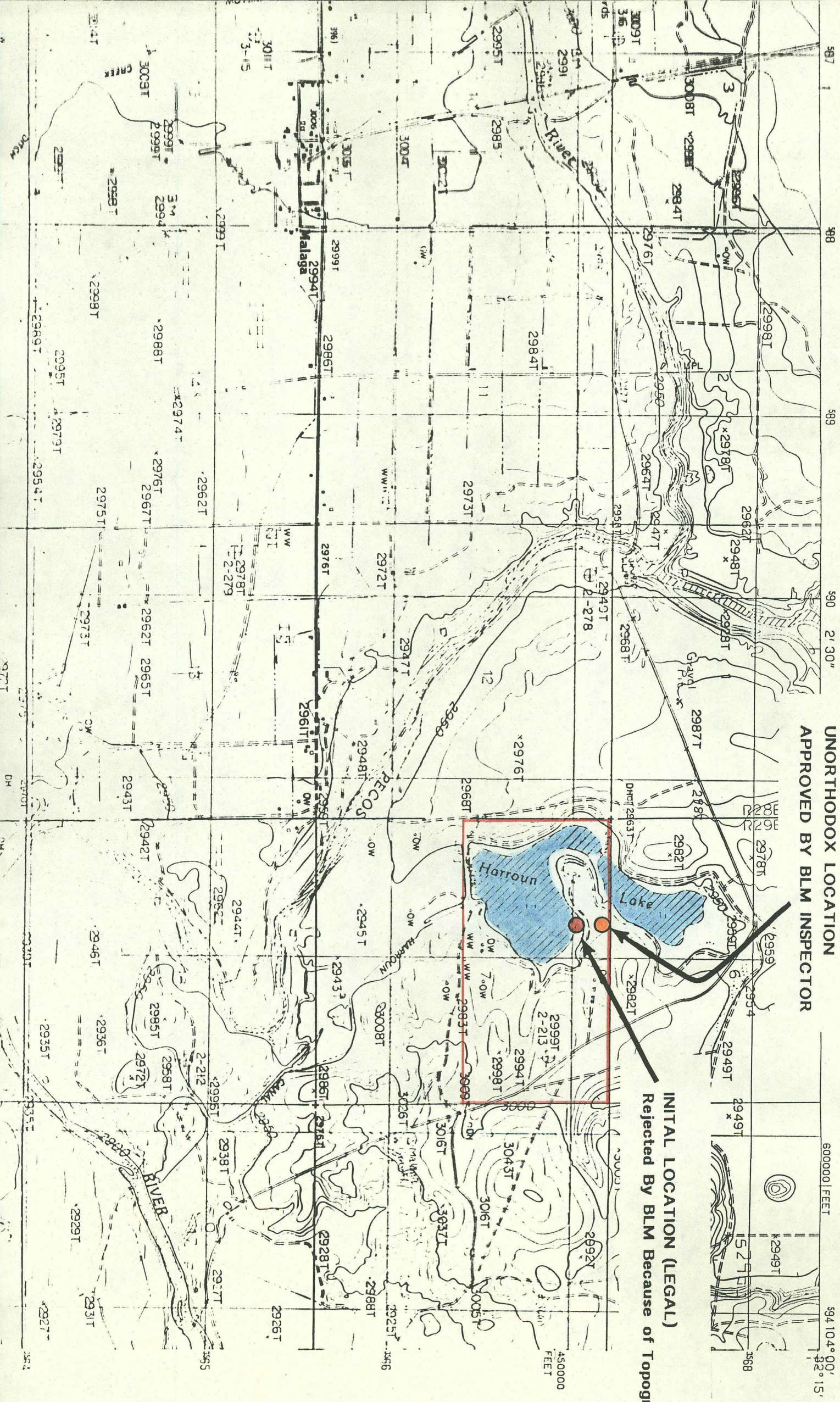
cc: Collins & Ware, Inc.



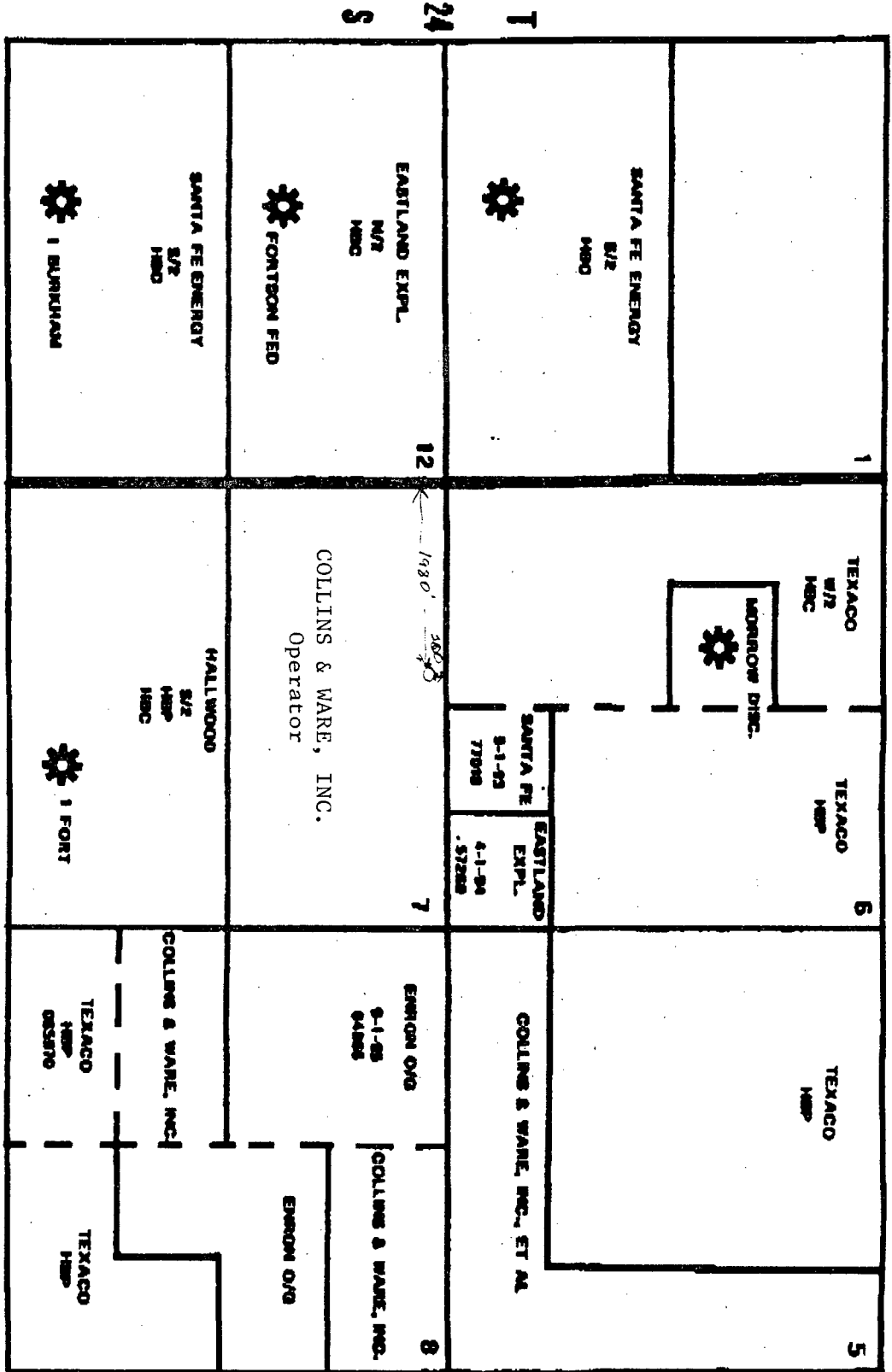
UNORTHODOX LOCATION

APPROVED BY BLM INSPECTOR

INITIAL LOCATION (LEGAL)  
Rejected By BLM Because of Topography







R 28 E

R 29 E

**BILL SELTZER**

214 WEST TEXAS, SUITE 507 OIL CONSERVATION DIVISION  
MIDLAND, TEXAS 79701

RECEIVED

FAX 505-827-5741 '91 SEP 3 AM 9 16

August 29, 1991

Re: Unorthodox Gas Well  
Location Application  
Fort "7" Well No. 1, 534'  
FNL and 1414' FWL (Unit C)  
T-24-S, R-29-E  
Section 7  
Eddy County, New Mexico

NSL-304Z

Mr. Michael Stogner  
Oil Conservation Division  
P.O. Box 2088  
Santa Fe, New Mexico 87501

Dear Mr. Stogner:

Attached please find 5 Waivers from the offset Operators pertaining to Collins & Ware, Inc.'s application covering the above.

We request your administrative approval of our application for the unorthodox location filed with your office on August 16, 1991.

Hard copies of the Waivers will be forwarded today.

Yours very truly,

*Bill Seltzer*  
Bill Seltzer

BS/kp  
Atchs.

LIST OF OFFSET OPERATORS

✓ Santa Fe Energy Co.  
550 W. Texas, Suite 1330  
Midland, Texas 79701  
Attn: Mr. Larry Murphy

Texaco Inc.  
P.O. Box 2100  
Denver, CO 80201  
Attn: Mr. David Sleeper

Eastland Exploration, Inc.  
110 N. Marienfeld, Suite 560  
Midland, Texas 79701

Hallwood Petroleum, Inc.  
Stanford Place #3  
4582 S. Ulster Street  
Parkway #1700  
Denver, CO 80237  
Attn: Ms. Robin Benko


Enron Oil & Gas Co.  
P.O. Box 2267  
Midland, Texas 79702  
Attn: Mr. Frank Estep

WAIVER



The undersigned party has no objection to Collins & Ware, Inc.'s application to drill a 12,300' Atoka Test at an unorthodox location in Eddy County, New Mexico, to-wit:

534' FNL and 1414' FWL of Section 7,  
T-24-S, R-29-E, Eddy County, New Mexico

SANTA FE ENERGY RESOURCES, INC.

  
\_\_\_\_\_  
Printed Name: T. S. Parker  
\_\_\_\_\_  
Title: Attorney-in-Fact  
\_\_\_\_\_

APPROVED

  
\_\_\_\_\_  
  
\_\_\_\_\_  
\_\_\_\_\_

WAIVER

The undersigned party has no objection to Collins & Ware, Inc.'s application to drill a 12,300' Atoka Test at an unorthodox location in Eddy County, New Mexico, to-wit:

534' FNL and 1414' FWL of Section 7,  
T-24-S, R-29-E, Eddy County, New Mexico

TEXACO INC.

Patricia B. Highsmith

Printed Name: \_\_\_\_\_

Title: Area Manager




WAIVER

The undersigned party has no objection to Collins & Ware, Inc.'s application to drill a 12,300' Atoka Test at an unorthodox location in Eddy County, New Mexico, to-wit:

534' FNL and 1414' FWL of Section 7,  
T-24-S, R-29-E, Eddy County, New Mexico

THE EASTLAND OIL COMPANY  
~~EASTLAND EXPLORATION, INC.~~, Operator



Printed Name: ROBERT R. DONNELLY  
Title: VICE PRESIDENT

## WAIVER

The undersigned party has no objection to Collins & Ware, Inc.'s application to drill a 12,300' Atoka Test at an unorthodox location in Eddy County, New Mexico, to-wit:

534' FNL and 1414' FWL of Section 7,  
T-24-S, R-29-E, Eddy County, New Mexico

HALLWOOD PETROLEUM, INC.

Robin Benko  
Printed Name: Robin Benko  
Title: Landman - Western District

WAIVER

The undersigned party has no objection to Collins & Ware, Inc.'s application to drill a 12,300' Atoka Test at an unorthodox location in Eddy County, New Mexico, to-wit:

534' FNL and 1414' FWL of Section 7,  
T-24-S, R-29-E, Eddy County, New Mexico

ENRON OIL & GAS CO.

*Gary L. Thomas*  
Printed Name: Gary L. Thomas  
Title: Agent & Attorney-In-Fact

PJT  
Bkz  
78