

MERIDIAN OIL

OIL CONSERVATION DIVISION  
RECEIVED

'92 JUL 28 AM 8 56

July 24, 1992

Mr. Michael E. Stogner  
State of New Mexico  
Energy and Minerals Dept.  
Oil Conservation Division  
P. O. Box 2088  
Santa Fe, NM 87504

RE: REQUEST AND NOTICE FOR:  
ADMINISTRATIVE APPROVAL FOR  
A SIMULTANEOUS DEDICATION FOR  
LEGAL #3  
JALMAT TANSILL-YATES-SEVEN RIVERS  
O, SEC. 31, T25E, R37E  
330' FSL & 1980' FEL  
LEA COUNTY, NM

Mr. Stogner:

Meridian Oil Inc. hereby requests administrative approval for a simultaneous dedication for the Legal #3. The Legal #3 is located 330' FSL & 1980' FEL, Sec. 31, T25S, R37E, Lea County, New Mexico. This well is currently completed in the Jalmat Tansill-Yates-Seven Rivers (Oil). We propose to recomplate this well to the Jalmat (Prorated Gas) Pool. The Legal #3 will share a proration unit consisting of the SE/4 of Sec. 31, T25S, R37E with the Legal #2 and #5 which are currently producing from the Jalmat (Prorated Gas) Pool.

Legal #2 SE/4, Sec. 31, T25S, R37E  
1980' FSL & 660' FEL

Legal #5 SE/4, Sec. 31, T25S, R37E  
330' FWL & 330' FEL

A plat of the proposed proration unit and a map of offset Jalmat operators is attached. Offset operators were notified by certified mail on July 24, 1992, of our intent to recomplate and produce the Legal #3 from the Jalmat (Prorated Gas) Pool.

The following is a list of the offset Jalmat owners:


Mr. Michael E. Stogner  
Page 2

Chevron U.S.A., Inc.  
Attn: Al Bohling  
Proration Engineer  
P. O. Box 1150  
Midland, TX 79702

Lewis B. Burleson, Inc.  
P. O. Box 2479  
Midland, TX 79702

Thank you for your consideration in this matter.

Sincerely,

A handwritten signature in cursive script that reads "Roxann Scholz".

Roxann Scholz  
Production Assistant

xc: New Mexico Oil Conservation Division  
District I office  
P. O. Box 1980  
Hobbs, NM 88240

## OIL CONSERVATION DIVISION

P.O. Box 2088

**Santa Fe, New Mexico 87504-2088**

DISTRICT I

P.O. Box 1980, Hobbs, NM 88240

## DISTRICT II

P.O. Drawer DD, Artesia, NM 88210

### DISTRICT III

1000 Rio Brazos Rd., Aztec, NM 87410

# WELL LOCATION AND ACREAGE DEDICATION PLAT

**All Distances must be from the outer boundaries of the section**

Operator Meridian Oil Inc		Lease Legal		Well No. 3	
Unit Letter 0	Section 31	Township 25-S	Range 37-E	County Lea	NMPM
Actual Footage Location of Well:					
330 feet from the South line and		1980 feet from the East line			
Ground level Elev. 2984	Producing Formation Yates	Pool Jalmat Tansill-Yates-Seven River	Dedicated Acreage: 160 Acres		

1. Outline the acreage dedicated to the subject well by colored pencil or hatchure marks on the plat below.
2. If more than one lease is dedicated to the well, outline each and identify the ownership thereof (both as to working interest and royalty).
3. If more than one lease of different ownership is dedicated to the well, have the interest of all owners been consolidated by communitization, unitization, force-pooling, etc.?  
☐ Yes ☐ No If answer is "yes" type of consolidation \_\_\_\_\_
- If answer is "no" list the owners and tract descriptions which have actually been consolidated. (Use reverse side of this form if necessary). \_\_\_\_\_
- No allowable will be assigned to the well until all interests have been consolidated (by communitization, unitization, forced-pooling, or otherwise) or until a non-standard unit, eliminating such interest, has been approved by the Division.

### OPERATOR CERTIFICATION

I hereby certify that the information contained herein is true and complete to the best of my knowledge and belief.

Signature \_\_\_\_\_

Printed Name \_\_\_\_\_

Roxann Scholz

Position

Production Asst

Сотраду

Meridian Oil Inc

Date \_\_\_\_\_

7/21/92

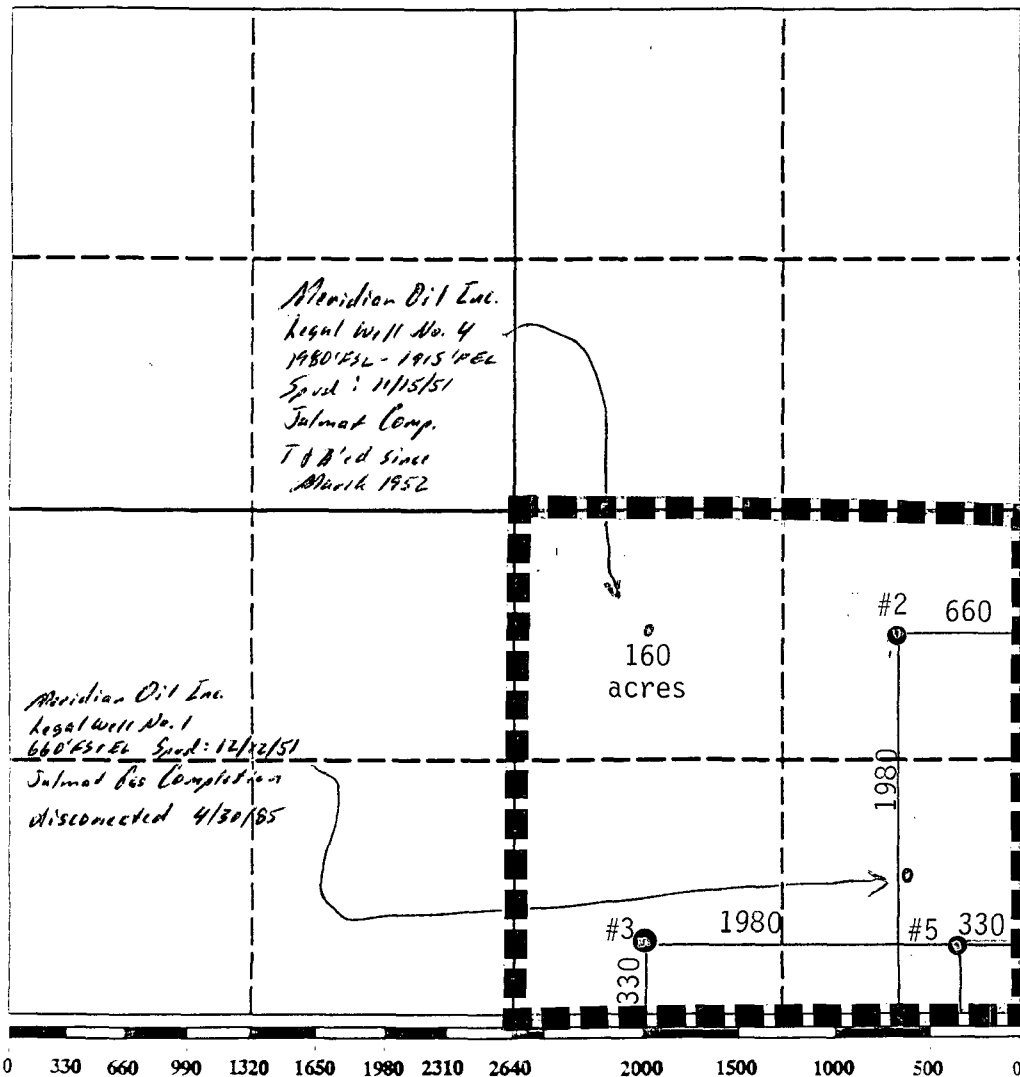
### SURVEYOR CERTIFICATION

I hereby certify that the well location shown on this plat was plotted from field notes of actual surveys made by me or under my supervision, and that the same is true and correct to the best of my knowledge and belief.

Date Surveyed \_\_\_\_\_

Signature & Seal of  
Professional Surveyor

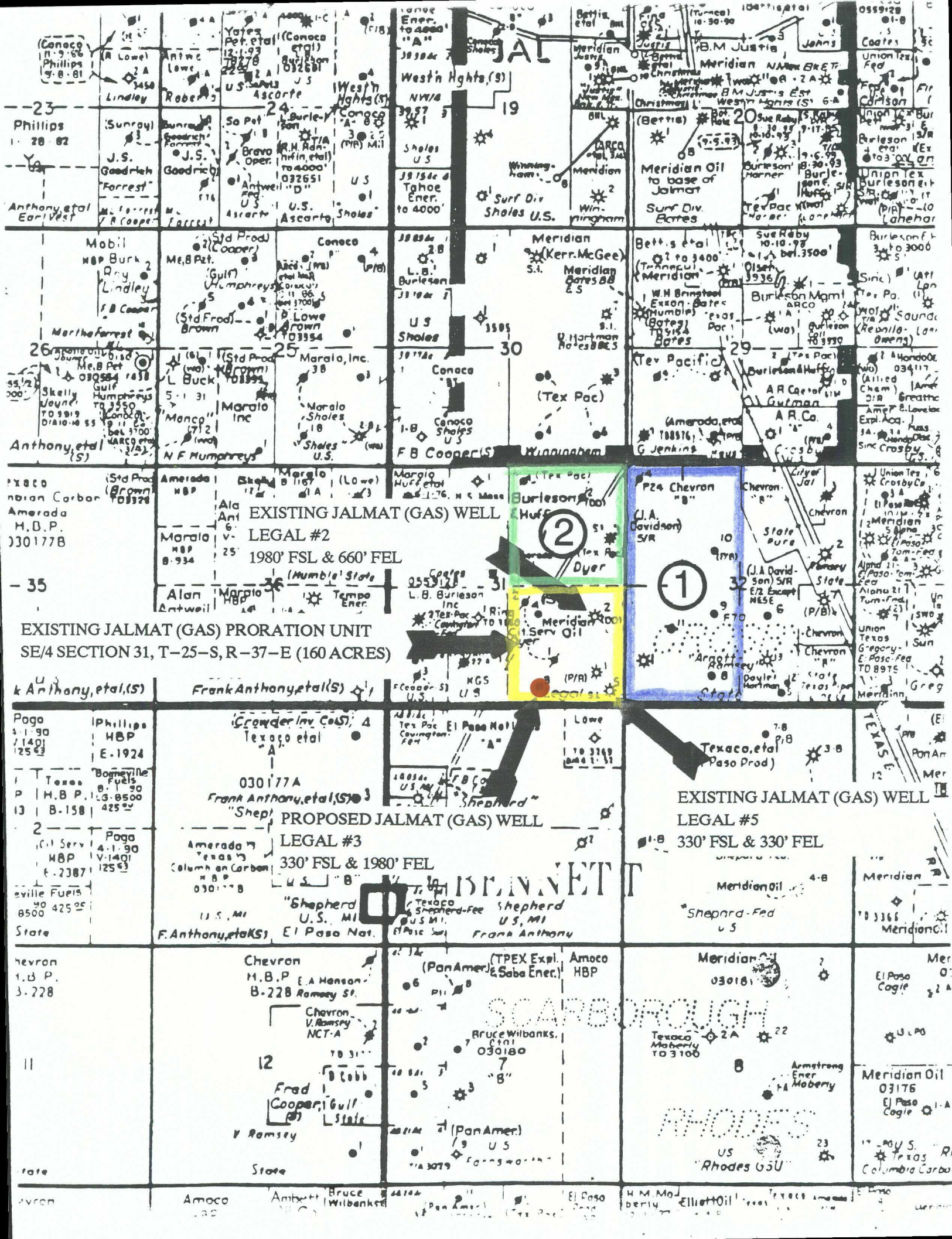
Certificate No.



Q-520

LIST OF OFFSET OPERATORS  
JALMAT TANSILL YATES 7 RIVERS (PRO GAS)  
MERIDIAN OIL INC.  
LEGAL #3  
(31O-25S-37E)  
SE/4 SECTION 31, T-25-S, R-37-E  
LEA COUNTY, NEW MEXICO

REF. OPERATOR NO.	WELL NAME(S)	GAS WELL LOCATIONS	UNIT DESCRIPTION	NO. OF ACRES
1.	CHEVRON U.S.A. INC. ARNOTT RAMSAY NCT B #1 ARNOTT RAMSAY NCT B #10	M-32-25S-37E F-32-25S-37E	W/2 SECTION 32 T-25-S, R-37-E	320
2.	LEWIS B. BURLESON, INC. DYER #3	H-31-25S-37E	NE/4 SECTION 31 T-25-S, R-37-E	160





# MERIDIAN OIL

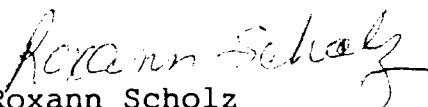
July 22, 1992

Lewis B. Burleson  
P. O. Box 2479  
Midland, TX 79702

RE: OFFSET OPERATORS NOTIFICATION OF  
REQUEST AND NOTICE FOR ADMINISTRATIVE  
APPROVAL FOR LEGAL #3, #2, & #5  
JALMAT TANSILL-YATES-SEVEN RIVERS  
SE/4 SEC. 31, T25S, R37E  
LEA COUNTY, NEW MEXICO

Meridian Oil is currently requesting administrative approval from the New Mexico Oil Conservation Division (OCD) for simultaneous dedication for our Legal #3, #2, and #5 wells. The Legal #3 is located 330' FSL & 1980' FEL, Sec. 31, T25S, R37E, Lea County, New Mexico. This well ID currently completed in the Jalmat Tansill Yates Seven Rivers (Oil) pool. We plan to recomplete this well and produce from the Jalmat (prorated gas) pool. The proposed simultaneous dedication will cover the SE/4 of Sec. 31, T25S, R37E. This 160 acre proration unit is currently dedicated to Meridian's Legal #2 located 1980' FSL & 660' FEL, Sec. 31, T25S, R37E and the Legal #5 located 330' FSL & 330' FEL, Sec. 31, T25S, R37E.

Sincerely,

  
Roxann Scholz  
Prod. Asst.

xc: Well file  
Regulatory

# MERIDIAN OIL

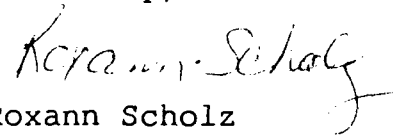
July 22, 1992

Chevron U.S.A. Inc.  
Attn: Al Bohling  
Proration Engineer  
P. O. Box 1150  
Midland, TX 79702

RE: OFFSET OPERATORS NOTIFICATION OF  
REQUEST AND NOTICE FOR ADMINISTRATIVE  
APPROVAL FOR LEGAL #3, #2, & #5  
JALMAT TANSILL-YATES-SEVEN RIVERS  
SE/4 SEC. 31, T25S, R37E  
LEA COUNTY, NEW MEXICO

Meridian Oil is currently requesting administrative approval from the New Mexico Oil Conservation Division (OCD) for simultaneous dedication for our Legal #3, #2, and #5 wells. The Legal #3 is located 330' FSL & 1980' FEL, Sec. 31, T25S, R37E, Lea County, New Mexico. This well ID currently completed in the Jalmat Tansill Yates Seven Rivers (Oil) pool. We plan to recomplete this well and produce from the Jalmat (prorated gas) pool. The proposed simultaneous dedication will cover the SE/4 of Sec. 31, T25S, R37E. This 160 acre proration unit is currently dedicated to Meridian's Legal #2 located 1980' FSL & 660' FEL, Sec. 31, T25S, R37E and the Legal #5 located 330' FSL & 330' FEL, Sec. 31, T25S, R37E.

Sincerely,

  
Roxann Scholz  
Prod. Asst.

xc: Well file  
Regulatory



STATE OF NEW MEXICO  
ENERGY, MINERALS AND NATURAL RESOURCES DEPARTMENT

OIL CONSERVATION DIVISION  
HOBBS DISTRICT OFFICE

'92 JUL 31 PM 2 28

7-28-92

BRUCE KING  
GOVERNOR

POST OFFICE BOX 1980  
HOBBS, NEW MEXICO 88241-1980  
(505) 393-6161

OIL CONSERVATION DIVISION  
P. O. BOX 2088  
SANTA FE, NEW MEXICO 87501

RE: Proposed:

MC \_\_\_\_\_  
DHC \_\_\_\_\_  
NSL X 1 2 3 4 5  
NSP \_\_\_\_\_  
SWD \_\_\_\_\_  
WFX \_\_\_\_\_  
PMX \_\_\_\_\_

Gentlemen:

I have examined the application for the:

Meridian Oil Inc. Legal #3-0 31-25-37  
Operator Lease & Well No. Unit S-T-R

and my recommendations are as follows:

\_\_\_\_\_  
\_\_\_\_\_  
\_\_\_\_\_

Yours very truly,

Jerry Sexton  
Supervisor, District 1

/ed