



'92 OCT 25 AM 9 50



ENGINEERING & PRODUCTION CORP.

Petroleum Engineering Consulting  
Lease Management  
Contract Pumping

204 N. Auburn  
Farmington, New Mexico 87401  
(505) 327-4892

October 19, 1992

Mr. William J. LeMay, Director  
New Mexico Oil Conservation Division  
P. O. Box 2088  
Santa Fe, New Mexico 87504-2088

REF: Non-Standard Location  
General Minerals Corporation  
Delo #11  
790'FSL, 790'FEL  
SE/4 Section 26-T29N-R11W  
San Juan County, New Mexico  
Basin Fruitland Coal

Dear Mr. LeMay:

This is a request on behalf of General Minerals Corporation for administrative approval of the above-referred-to non-standard location.

General Minerals Corporation desires to plugback the well from the Pictured Cliffs formation and complete the well in the Basin Fruitland Coal interval.

This well is not located in the NE/4 or SW/4 of the section and therefore, is a non-standard well location.

Attached you will find a copy of the Application for Permit to plugback and a copy of the Well Location Plat.

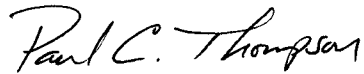
Also attached is a plat indicating the offset lease owners and a list of offset lease owners and addresses.

By copy of letter to offset lease owners, enclosed, they are being notified by certified return receipt mail, of this application.

Page No. 2  
Mr. William J. LeMay

Thank you for your consideration and approval of this application. If you have any questions, please do not hesitate to call upon me.

Sincerely,

A handwritten signature in cursive script that reads "Paul C. Thompson".

Paul C. Thompson, P.E.  
President

PCT:rr

Enclosures

UNITED STATES  
DEPARTMENT OF THE INTERIOR  
BUREAU OF LAND MANAGEMENT

APPLICATION FOR PERMIT TO DRILL OR DEEPEN

1a. TYPE OF WORK <b>DRILL</b> <input type="checkbox"/> <b>DEEPEN</b> <input type="checkbox"/> <b>PLUGBACK (X)</b> <input checked="" type="checkbox"/>		5. LEASE DESIGNATION AND SERIAL NO. SF-047020B
b. TYPE OF WELL OIL WELL <input type="checkbox"/> GAS WELL <input checked="" type="checkbox"/> OTHER <input type="checkbox"/> SINGLE ZONE <input checked="" type="checkbox"/> MULTIPLE ZONE <input type="checkbox"/>		6. IF INDIAN, ALLOTTEE OR TRIBE NAME
2. NAME OF OPERATOR GENERAL MINERALS CORPORATION		7. UNIT AGREEMENT NAME
3. ADDRESS AND TELEPHONE NO. c/o Walsh Engr. & Prod. Corp. 505 327-4892 204 N. Auburn Farmington, New Mexico 87401		8. FARM OR LEASE NAME, WELL NO. Delo #11
4. LOCATION OF WELL (Report location clearly and in accordance with any State requirements.) At surface 790'FSL, 790'FEL Unit P At proposed prod. zone Same		9. API WELL NO. 30-045-2263900
14. DISTANCE IN MILES AND DIRECTION FROM NEAREST TOWN OR POST OFFICE* 1-1/2 miles southeast of Bloomfield, New Mexico		10. FIELD AND POOL, OR WILDCAT Basin Fruitland Coal
15. DISTANCE FROM PROPOSED* LOCATION TO NEAREST PROPERTY OR LEASE LINE, FT. (Also to nearest drlg. unit line, if any) 790'	16. NO. OF ACRES IN LEASE Unknown	11. SEC., T., R., M., OR BLK. AND SURVEY OR AREA Sec. 26-T29N-R11W N.M.P.M.
18. DISTANCE FROM PROPOSED LOCATION* TO NEAREST WELL, DRILLING, COMPLETED, OR APPLIED FOR, ON THIS LEASE, FT.	19. PROPOSED DEPTH PBSD - 1680'	12. COUNTY OR PARISH 13. STATE San Juan N.M.
21. ELEVATIONS (Show whether DF, RT, GR, etc.) 5616'GL, 5621'KB		17. NO. OF ACRES ASSIGNED TO THIS WELL 320
22. APPROX. DATE WORK WILL START* ASAP		20. ROTARY OR CABLE TOOLS N/A

23. PROPOSED CASING AND CEMENTING PROGRAM				
SIZE OF HOLE	GRADE SIZE OF CASING	WEIGHT PER FOOT	SETTING DEPTH	QUANTITY OF CEMENT
12-1/4"	7-5/8"	24.0	95'	100 sxs. 118 ft.3
6-3/4"	4-1/2"	10.50	1942'	175 sxs. 207 ft.3

See attached for Workover Procedure.

NOTE: All activity associated with this workover (including construction of pits) will be kept within the boundaries of the original well site.

IN ABOVE SPACE DESCRIBE PROPOSED PROGRAM: If proposal is to deepen, give data on present productive zone and proposed new productive zone. If proposal is to drill or deepen directionally, give pertinent data on subsurface locations and measured and true vertical depths. Give blowout preventer program, if any.

24. FOR: GENERAL MINERALS CORPORATION Paul C. Thompson, P.E.  
SIGNED Paul C. Thompson TITLE Agent DATE 10/19/92

(This space for Federal or State office use)

PERMIT NO. \_\_\_\_\_ APPROVAL DATE \_\_\_\_\_  
Application approval does not warrant or certify that the applicant holds legal or equitable title to those rights in the subject lease which would entitle the applicant to conduct operations thereon.  
CONDITIONS OF APPROVAL, IF ANY:

APPROVED BY \_\_\_\_\_ TITLE \_\_\_\_\_ DATE \_\_\_\_\_

\*See Instructions On Reverse Side

Title 18 U.S.C. Section 1001, makes it a crime for any person knowingly and willfully to make to any department or agency of the United States any false, fictitious or fraudulent statements or representations as to any matter within its jurisdiction.

**NEW MEXICO OIL CONSERVATION COMMISSION  
WELL LOCATION AND ACREAGE DEDICATION PLAT**

Form C-102  
Supersedes C-128  
Effective 1-1-65

All distances must be from the outer boundaries of the Section.


Operator <b>GENERAL MINERALS CORPORATION</b>			Lease <b>DELO</b>		Well No. <b>#11</b>
Unit Letter <b>P</b>	Section <b>26</b>	Township <b>29N</b>	Range <b>11W</b>	County <b>San Juan</b>	
Actual Footage Location of Well: <div style="display: flex; justify-content: space-between;"> <span><b>790'</b></span> <span>feet from the <b>South</b> line and <b>790'</b> feet from the <b>East</b> line</span> </div>					
Ground Level Elev. <b>5616'</b>	Producing Formation <b>Fruitland Coal</b>		Pool <b>Basin Fruitland Coal</b>		Dedicated Acreage: <b>320</b> Acres

1. Outline the acreage dedicated to the subject well by colored pencil or hachure marks on the plat below.
2. If more than one lease is dedicated to the well, outline each and identify the ownership thereof (both as to working interest and royalty).
3. If more than one lease of different ownership is dedicated to the well, have the interests of all owners been consolidated by communitization, unitization, force-pooling, etc?

☒ Yes    ☐ No    If answer is "yes," type of consolidation Pending Communitization

If answer is "no," list the owners and tract descriptions which have actually been consolidated. (Use reverse side of this form if necessary.) \_\_\_\_\_

No allowable will be assigned to the well until all interests have been consolidated (by communitization, unitization, forced-pooling, or otherwise) or until a non-standard unit, eliminating such interests, has been approved by the Commission.



**CERTIFICATION**

I hereby certify that the information contained herein is true and complete to the best of my knowledge and belief.

*Paul C. Thompson*  
Name

**Paul C. Thompson, P.E.**

Position  
**President**

Company  
**Walsh Engr. & Prod. Corp.**

Date  
**10/19/92**

I hereby certify that the well location shown on this plat was plotted from field notes of actual surveys made by me or under my supervision, and that the same is true and correct to the best of my knowledge and belief.

**NOTE: From Original Survey**

Date Surveyed \_\_\_\_\_

Registered Professional Engineer  
and/or Land Surveyor

Certificate No. \_\_\_\_\_

GENERAL MINERALS CORPORATION  
 DELO #11  
 790'FSL, 790'FEL, SECTION 26-T29N-R11W  
 San Juan County, New Mexico

R11W

T29N

22	23	24
	AMOCO	MANANA GAS
27	AMOCO 26 DELO #11 MERIDIAN GENERAL MINERALS	HOLCOMB OIL & GAS 25 DUGAN PRODUCTION
34	CHAPARRAL 35 MERIDIAN CHAPARRAL	MERIDIAN 36

GENERAL MINERALS CORPORATION  
DELO #11  
790'FSL, 790'FEL, SECTION 29-T29N-R11W  
San Juan County, New Mexico

OFFSET OPERATORS

Van L. Goebel  
MERIDIAN OIL, INC.  
P. O. Box 4289  
Farmington, New Mexico 87499-4289

Michael Cuba  
AMOCO PRODUCTION COMPANY  
P. O. Box 800  
Denver, Colorado 80201

Jerry Sandel  
CHAPARRAL OIL & GAS COMPANY  
P. O. Box 100  
Aztec, New Mexico 87410

Ed Hartman  
MANANA GAS. INC.  
2520 Tramway Terrace CRT NE  
Albuquerque, New Mexico 87122

John D. Roe  
DUGAN PRODUCTION COMPANY  
P.O. Box 420  
Farmington, New Mexico 87499

Jeff Holcomb  
HOLCOMB OIL & GAS COMPANY  
3001 Northridge  
Farmington, New Mexico 87401



**WALSH**

ENGINEERING & PRODUCTION CORP.

Petroleum Engineering Consulting  
Lease Management  
Contract Pumping

204 N. Auburn  
Farmington, New Mexico 87401  
(505) 327-4892

October 22, 1992

CERTIFIED-RETURN RECEIPT

Mr. Jeff Holcomb  
HOLCOMB OIL & GAS COMPANY  
3001 Northridge Drive  
Farmington, New Mexico 87401

REF: Application for Non-Standard Location  
General Minerals Corporation  
Delo #11  
790'FSL, 790'FEL Section 29-T29N-11W  
San Juan County, New Mexico  
Basin Fruitland Coal

Dear Mr. Holcomb:

Enclosed you will find a copy of the above-referred-to application that has been submitted to the New Mexico Oil Conservation Division for administrative approval.

The Oil Conservation Division will wait for twenty (20) days, after receipt of the application, before taking action on the application.

If you desire to submit remarks concerning the application, please send the remarks to Mr. William J. LaMay, Director, New Mexico Oil Conservation Division, Santa Fe, New Mexico. A copy of such remarks to the undersigned would be appreciated.

Thank you for your consideration in this matter and if you have any questions, please do not hesitate to call upon me.

Sincerely,

Paul C. Thompson, P.E.  
President

PCT:rr

Enclosures

**WALSH**

ENGINEERING &amp; PRODUCTION CORP.

Petroleum Engineering Consulting  
Lease Management  
Contract Pumping204 N. Auburn  
Farmington, New Mexico 87401  
(505) 327-4892

October 19, 1992

CERTIFIED-RETURN RECEIPTMr. Van Goebel  
MERIDIAN OIL, INC.  
P. O. Box 4289  
Farmington, New Mexico 87499REF: Application for Non-Standard Location  
General Minerals Corporation  
Delo #11  
790'FSL, 790'FEL Section 29-T29N-11W  
San Juan County, New Mexico  
Basin Fruitland Coal

Dear Mr. Goebel:

Enclosed you will find a copy of the above-referred-to application that has been submitted to the New Mexico Oil Conservation Division for administrative approval.

The Oil Conservation Division will wait for twenty (20) days, after receipt of the application, before taking action on the application.

If you desire to submit remarks concerning the application, please send the remarks to Mr. William J. LaMay, Director, New Mexico Oil Conservation Division, Santa Fe, New Mexico. A copy of such remarks to the undersigned would be appreciated.

Thank you for your consideration in this matter and if you have any questions, please do not hesitate to call upon me.

Sincerely,

Paul C. Thompson, P.E.  
President

PCT:rr

Enclosures



**WALSH**

ENGINEERING &amp; PRODUCTION CORP.

Petroleum Engineering Consulting  
Lease Management  
Contract Pumping204 N. Auburn  
Farmington, New Mexico 87401  
(505) 327-4892

October 19, 1992

CERTIFIED-RETURN RECEIPTMr. Michael Cuba  
AMOCO PRODUCTION COMPANY  
P. O. Box 800  
Denver, Colorado 80201REF: Application for Non-Standard Location  
General Minerals Corporation  
DeLo #11  
790'FSL, 790'FEL Section 29-T29N-11W  
San Juan County, New Mexico  
Basin Fruitland Coal

Dear Mr. Cuba:

Enclosed you will find a copy of the above-referred-to application that has been submitted to the New Mexico Oil Conservation Division for administrative approval.

The Oil Conservation Division will wait for twenty (20) days, after receipt of the application, before taking action on the application.

If you desire to submit remarks concerning the application, please send the remarks to Mr. William J. LaMay, Director, New Mexico Oil Conservation Division, Santa Fe, New Mexico. A copy of such remarks to the undersigned would be appreciated.

Thank you for your consideration in this matter and if you have any questions, please do not hesitate to call upon me.

Sincerely,

Paul C. Thompson, P.E.  
President

PCT:rr

Enclosures

**WALSH**

ENGINEERING &amp; PRODUCTION CORP.

Petroleum Engineering Consulting  
Lease Management  
Contract Pumping204 N. Auburn  
Farmington, New Mexico 87401  
(505) 327-4892

October 19, 1992

CERTIFIED-RETURN RECEIPTMr. Jerry Sandel  
CHAPARRAL OIL & GAS COMPANY  
P. O. Box 100  
Aztec, New Mexico 87410REF: Application for Non-Standard Location  
General Minerals Corporation  
Delo #11  
790'FSL, 790'FEL Section 29-T29N-11W  
San Juan County, New Mexico  
Basin Fruitland Coal

Dear Mr. Sandel:

Enclosed you will find a copy of the above-referred-to application that has been submitted to the New Mexico Oil Conservation Division for administrative approval.

The Oil Conservation Division will wait for twenty (20) days, after receipt of the application, before taking action on the application.

If you desire to submit remarks concerning the application, please send the remarks to Mr. William J. LaMay, Director, New Mexico Oil Conservation Division, Santa Fe, New Mexico. A copy of such remarks to the undersigned would be appreciated.

Thank you for your consideration in this matter and if you have any questions, please do not hesitate to call upon me.

Sincerely,

Paul C. Thompson, P.E.  
President

PCT:rr

Enclosures



**WALSH**

ENGINEERING & PRODUCTION CORP.

Petroleum Engineering Consulting  
Lease Management  
Contract Pumping

204 N. Auburn  
Farmington, New Mexico 87401  
(505) 327-4892

October 19, 1992

CERTIFIED-RETURN RECEIPT

Mr. Ed Hartman  
MANANA GAS, INC.  
2520 Tramway Terrace CRT NE  
Albuquerque, New Mexico 87122

REF: Application for Non-Standard Location  
General Minerals Corporation  
DeLo #11  
790'FSL, 790'FEL Section 29-T29N-11W  
San Juan County, New Mexico  
Basin Fruitland Coal

Dear Mr. Hartman:

Enclosed you will find a copy of the above-referred-to application that has been submitted to the New Mexico Oil Conservation Division for administrative approval.

The Oil Conservation Division will wait for twenty (20) days, after receipt of the application, before taking action on the application.

If you desire to submit remarks concerning the application, please send the remarks to Mr. William J. LaMay, Director, New Mexico Oil Conservation Division, Santa Fe, New Mexico. A copy of such remarks to the undersigned would be appreciated.

Thank you for your consideration in this matter and if you have any questions, please do not hesitate to call upon me.

Sincerely,

Paul C. Thompson, P.E.  
President

PCT:rr

Enclosures

**WALSH**

ENGINEERING &amp; PRODUCTION CORP.

Petroleum Engineering Consulting

Lease Management

Contract Pumping

204 N. Auburn

Farmington, New Mexico 87401

(505) 327-4892

October 19, 1992

CERTIFIED-RETURN RECEIPT

Mr. John D. Roe  
DUGAN PRODUCTION COMPANY  
P. O. Box 420  
Farmington, New Mexico 87499

REF: Application for Non-Standard Location  
General Minerals Corporation  
DeLo #11  
790'FSL, 790'FEL Section 29-T29N-11W  
San Juan County, New Mexico  
Basin Fruitland Coal

Dear Mr. Roe:

Enclosed you will find a copy of the above-referred-to application that has been submitted to the New Mexico Oil Conservation Division for administrative approval.

The Oil Conservation Division will wait for twenty (20) days, after receipt of the application, before taking action on the application.

If you desire to submit remarks concerning the application, please send the remarks to Mr. William J. LaMay, Director, New Mexico Oil Conservation Division, Santa Fe, New Mexico. A copy of such remarks to the undersigned would be appreciated.

Thank you for your consideration in this matter and if you have any questions, please do not hesitate to call upon me.

Sincerely,

Paul C. Thompson, P.E.  
President

PCT:rr

Enclosures

**MERIDIAN OIL CONSERVATION DIVISION**  
RECEIVED

'92 NOV 9 AM 8 58

November 6, 1992


New Mexico Oil Conservation Division  
Attn: Mr. William J. LeMay  
P.O. Box 2088  
Santa Fe, NM 87504

RE: Non-Standard Location-Fruitland Coal  
General Minerals Corporation  
Delo #11 (790' FSL, 790' FEL)  
SE/4 Section 26, T29N-R11W  
San Juan County, New Mexico

Dear Mr. LeMay:

This is to advise that Meridian Oil Inc. has no objection to the referenced proposed non-standard Fruitland Coal location.

Very truly yours,



Van L. Goebel  
Senior Landman

VLG:ll  
ID:vlgnov/7  
Walsh Engr.& Prod. Correspondence File

cc: Paul C. Thompson  
Walsh Engineering & Production Corp.  
204 N. Auburn  
Farmington, NM 87401