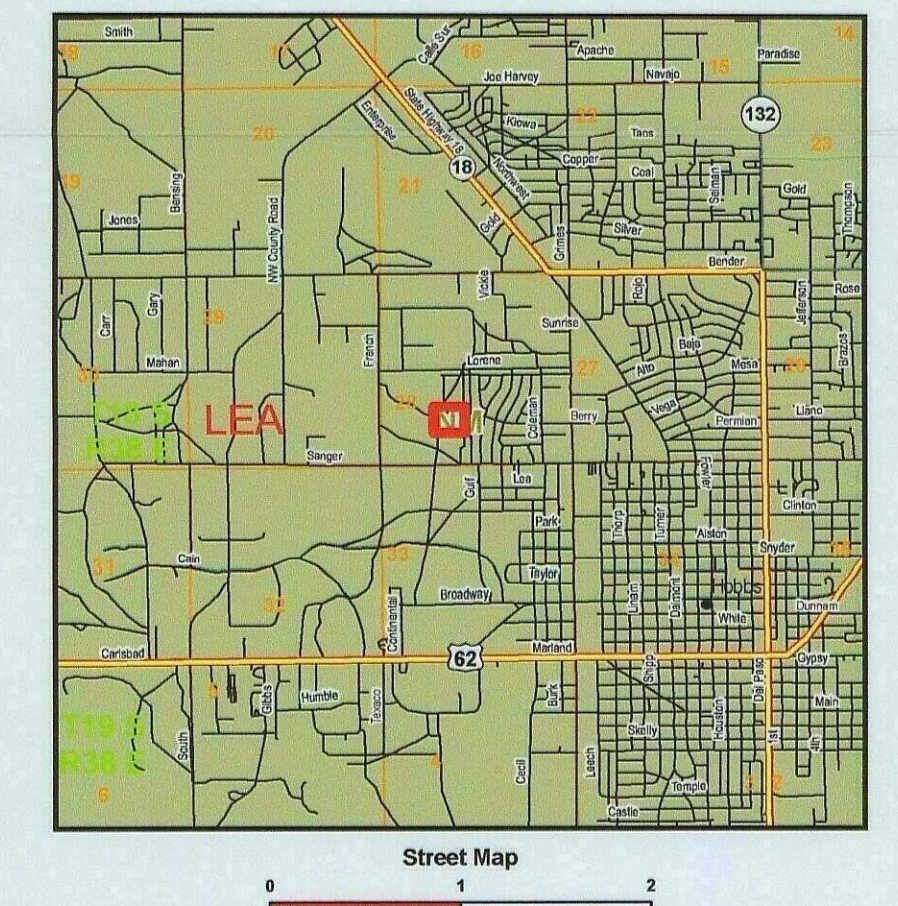
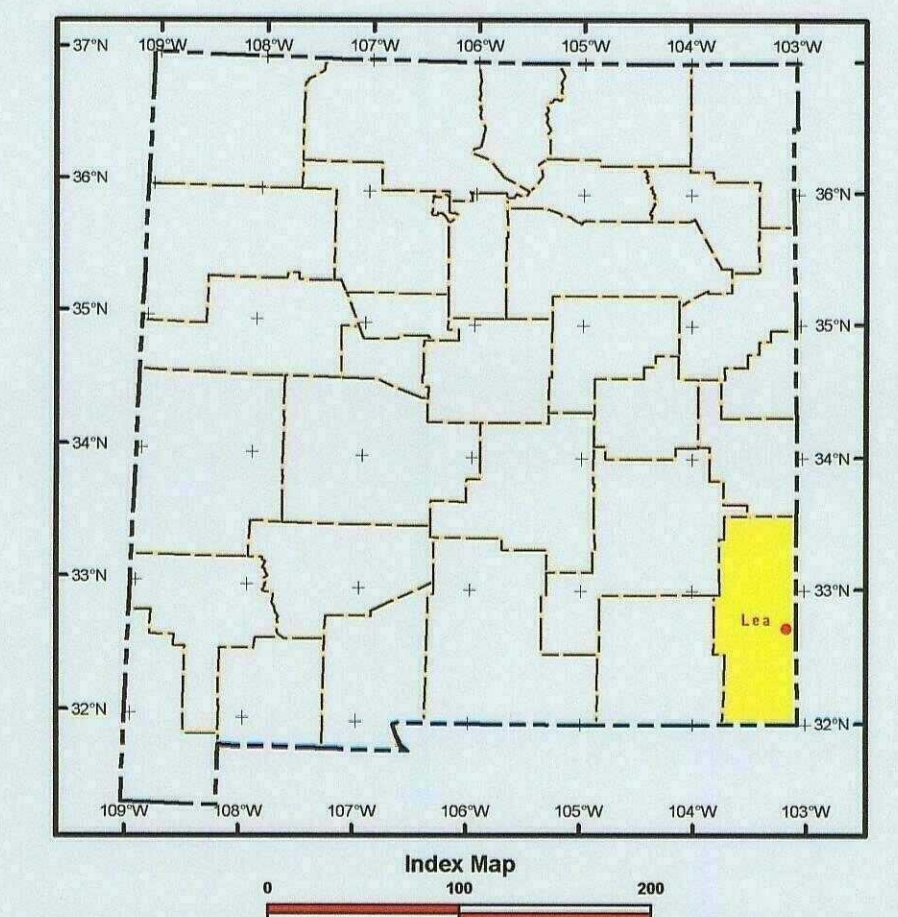


AP - 002

STAGE 2
REPORTS

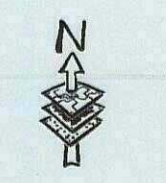
06/14/2007



LEGEND

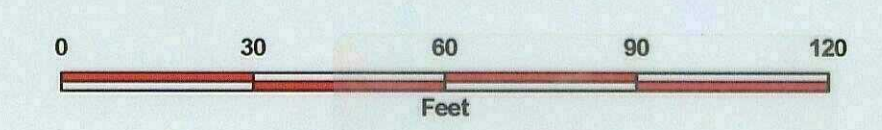
- Monitor Wells
- Contour
- Park Land Lease
- TOBIN Sections
- TOBIN Township Range
- TOBIN US County

BBC International.tif



COORDINATE SYSTEM:
NAD 1983 StatePlane New Mexico
East FIPS 5001 Feet
Projection: Transverse Mercator
False Easting: 541337.500000
False Northing: 0.000000
Central Meridian: -104.333333
Scale Factor: 0.999909
Latitude Of Origin: 31.000000
GCS North American 1983

SCALE = 1:360



SEPCo
NEW MEXICO
LEA COUNTY
HOBBES
GROUND WATER
ELEVATION/GRADIENT
1st QUARTER 2006

March 22, 2007 W.A. Hamilton
Hobbes_Ground_Water1st_Quar_03.mxd

Figure 1