

NASSAU OIL CONSERVATION DIVISION
RECEIVED
94 FEB 28 AM 8 39

Nassau Resources, Inc.
P. O. Box 809
Farmington, NM 87499-0809
(505) 326-7793 Fax: (505) 327-0859

February 24, 1994

New Mexico Oil Conservation Division
ATTN: Mike Stogner
P O Box 2088
Santa Fe, New Mexico 87504

RE: Request to Amend OCD Administrative Order NSL-3319
Nassau Resources, Inc.
Carracas Unit-PC 34 B #6
New footages - 1635' FNL - 2055' FWL
Sec. 34, T32N, R4W, NMPM
Rio Arriba County, NM

Gentlemen:

Nassau Resources, Inc., hereby requests that the captioned OCD order be amended to reflect the changed footages for this unorthodox location. The new location is 65' south and 105' east of the previously approved location. This change was made due to archeological findings; it has been approved by the Forest Service.

Amoco Production Company, the only offsetting operator, is also an interest owner in NM-59696 and has been notified of this change by certified mail. McHugh Companies is an operating affiliate with Nassau Resources, Inc.

Attached are copies of the surveyor's plat and a topographic map.

Please contact us if anything further is required.

Respectfully submitted,

Fran Perrin

Fran Perrin
Regulatory Liaison

Attachments

XC: Ernie Busch, NMOCD, Aztec, NM
Amoco Production Co.
McHugh Companies

OIL CONSERVATION DIVISION

P.O. Box 2088

Santa Fe, New Mexico 87504-2088

DISTRICT I
P.O. Box 1980, Hobbs, NM 88240DISTRICT II
P.O. Drawer DD, Artesia, NM 88210DISTRICT III
1000 Rio Brazos Rd., Aztec, NM 87410

WELL LOCATION AND ACREAGE DEDICATION PLAT

All Distances must be from the outer boundaries of the section

Operator Nassau Resources, Inc.			Lease Carracas Unit PC 34 B		Well No. 6
Unit Letter F	Section 34	Township 32 North	Range 4 West	County NMPM Rio Arriba	
Actual Footage Location of Well: 1635 feet from the North line and 2055 feet from the West line					
Ground level Elev. 7169 Est.	Producing Formation Pictured Cliffs		Pool Undesignated Pictured Cliffs	Dedicated Acreage: 160.0 Acres	

1. Outline the acreage dedicated to the subject well by colored pencil or hatchure marks on the plat below.

2. If more than one lease is dedicated to the well, outline each and identify the ownership thereof (both as to working interest and royalty).

3. If more than one lease of different ownership is dedicated to the well, have the interest of all owners been consolidated by communitization, unitization, force-pooling, etc.?

☒ Yes ☐ No If answer is "yes" type of consolidation Carracas Unit Unitization

If answer is "no" list the owners and tract descriptions which have actually been consolidated. (Use reverse side of this form if necessary.)

No allowable will be assigned to the well until all interests have been consolidated (by communitization, unitization, forced-pooling, or otherwise) or until a non-standard unit, eliminating such interest, has been approved by the Division.

NM 59696 Amoco Production Co. 25% McHugh Companies 75%		<i>Standard 640 acre Section</i>
1570' FWH 1950' FWH 1635' 2055' Section 34		
NASSAU RESOURCES, INC. Carracas Unit-PC 34B #6 Application for Unorthodox Loc. 2/24/94		

OPERATOR CERTIFICATION

I hereby certify that the information contained herein is true and complete to the best of my knowledge and belief.

Signature

Fran Perrin

Printed Name

Fran Perrin

Position

Regulatory Liaison

Company

Nassau Resources, Inc.

Date

12/10/93

SURVEYOR CERTIFICATION

I hereby certify that the well location shown on this plat was plotted from field notes of actual surveys made by me or under my supervision, and that the same is true and correct to the best of my knowledge and belief.

Date Surveyed

October 6, 1993

Signature & Seal of
Professional Surveyor

Edgar L. Risenhoover, P.S.

330 660 990 1320 1650 1980 2310 2640 2000 1500 1000 500 0

NASSAU
REGISTRATION DIVISION
RECEIVED
94 FEB 28 AM 8 39

Nassau Resources, Inc.
P. O. Box 809
Farmington, NM 87499-0809
(505) 326-7793 Fax: (505) 327-0859

February 24, 1994

CERTIFIED MAIL - RETURN RECEIPT REQUESTED

Amoco Production Co.
Attn: J W Hawkins - Land Department, Proration Group
P O Box 800
Denver, CO 80201

RE: Request to Amend OCD Administrative Order NSL-3319
Nassau Resources, Inc.
Carracas Unit-PC 34 B #6
New footages - 1635' FNL - 2055' FWL
Sec. 34, T32N, R4W, NMPM
Rio Arriba County, NM

Dear Mr. Hawkins:

Enclosed is a copy of the subject Request to Amend OCD Administrative Order NSL-3319. Amoco Production Co. is an interest owner in Lease No. NM-59696, as well as offsetting acreage.

Please feel free to call if you have any questions.

Thank you,

Fran Perrin

Fran Perrin
Regulatory Liaison

Enclosure

xc: NMOCD, Santa Fe, NM

NASSAU

Nassau Resources, Inc.
P. O. Box 809
Farmington, NM 87499-0809
(505) 326-7793 Fax: (505) 327-0859

February 24, 1994

New Mexico Oil Conservation Division
ATTN: Mike Stogner
P O Box 2088
Santa Fe, New Mexico 87504

RE: Request to Amend OCD Administrative Order NSL-3319
Nassau Resources, Inc.
Carracas Unit-PC 34 B #6
New footages - 1635' FNL - 2055' FWL
Sec. 34, T32N, R4W, NMPM
Rio Arriba County, NM

Gentlemen:

Nassau Resources, Inc., hereby requests that the captioned OCD order be amended to reflect the changed footages for this unorthodox location. The new location is 65' south and 105' east of the previously approved location. This change was made due to archeological findings; it has been approved by the Forest Service.

Amoco Production Company, the only offsetting operator, is also an interest owner in NM-59696 and has been notified of this change by certified mail. McHugh Companies is an operating affiliate with Nassau Resources, Inc.

Attached are copies of the surveyor's plat and a topographic map.

Please contact us if anything further is required.

Respectfully submitted,

Fran Perrin

Fran Perrin
Regulatory Liaison

Attachments

XC: Ernie Busch, NMOCD, Aztec, NM
Amoco Production Co.
McHugh Companies

OIL CONSERVATION DIVISION

P.O. Box 2088

Santa Fe, New Mexico 87504-2088

DISTRICT I
P.O. Box 1980, Hobbs, NM 88240

DISTRICT II
P.O. Drawer DD, Artesia, NM 88210

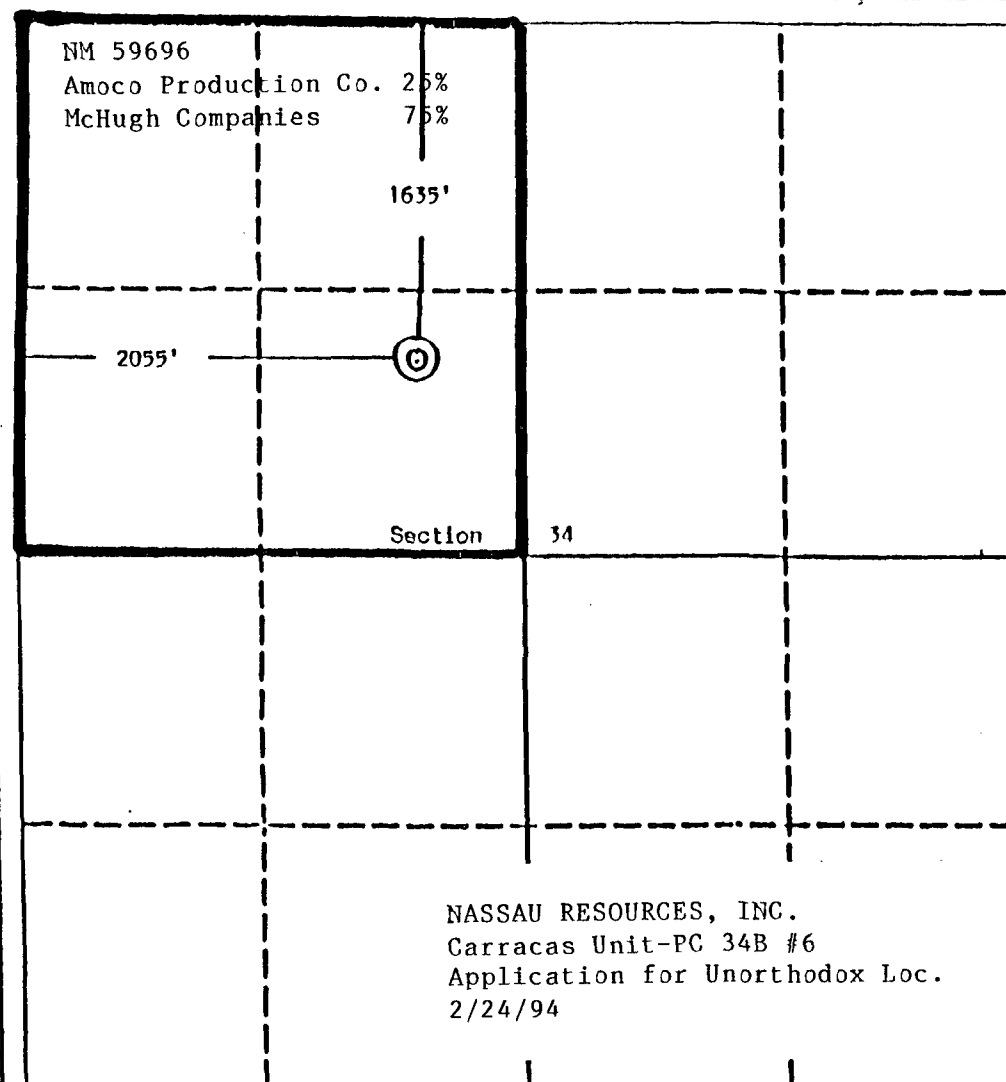
DISTRICT III
1000 Rio Brazos Rd., Aztec, NM 87410

WELL LOCATION AND ACREAGE DEDICATION PLAT

All Distances must be from the outer boundaries of the section

Operator Nassau Resources, Inc.			Lease Carracas Unit PC 34 B		Well No. 6
Unit Letter F	Section 34	Township 32 North	Range 4 West	County NMPM Rio Arriba	
Actual Footage Location of Well: 1635 feet from the North line and 2055 feet from the West line					
Ground level Elev. 7169 Est.	Producing Formation Pictured Cliffs	Pool Undesignated Pictured Cliffs		Dedicated Acreage: 160.0 Acres	

- Outline the acreage dedicated to the subject well by colored pencil or hatchure marks on the plat below.
- If more than one lease is dedicated to the well, outline each and identify the ownership thereof (both as to working interest and royalty).
- If more than one lease of different ownership is dedicated to the well, have the interest of all owners been consolidated by communitization, unitization, force pooling, etc?
☒ Yes ☐ No If answer is "yes" type of consolidation Carracas Unit Unitization
 If answer is "no" list the owners and tract descriptions which have actually been consolidated. (Use reverse side of this form if necessary.)
 No allowable will be assigned to the well until all interests have been consolidated (by communitization, unitization, forced pooling, or otherwise) or until a non-standard unit, eliminating such interest, has been approved by the Division.



OPERATOR CERTIFICATION

I hereby certify that the information contained herein is true and complete to the best of my knowledge and belief.

Signature Fran Perrin
 Printed Name Fran Perrin
 Position Regulatory Liaison
 Company Nassau Resources, Inc.
 Date 12/10/93


SURVEYOR CERTIFICATION

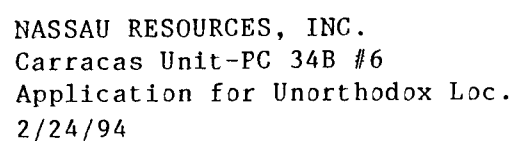
I hereby certify that the well location shown on this plat was plotted from field notes of actual surveys made by me or under my supervision, and that the same is true and correct to the best of my knowledge and belief.

Date Surveyed
October 6, 1993

Signature & Seal of Professional Surveyor

Edgar L. Risenhoover
 Certificate No. 5979
 Edgar L. Risenhoover, P.S.




$$\frac{{}^7\text{N}}{10.5}$$

NASSAU

Nassau Resources, Inc.
P. O. Box 809
Farmington, NM 87499-0809
(505) 326-7793 Fax: (505) 327-0859

February 24, 1994

CERTIFIED MAIL - RETURN RECEIPT REQUESTED

Amoco Production Co.
Attn: J W Hawkins - Land Department, Proration Group
P O Box 800
Denver, CO 80201

RE: Request to Amend OCD Administrative Order NSL-3319
Nassau Resources, Inc.
Carracas Unit-PC 34 B #6
New footages - 1635' FNL - 2055' FWL
Sec. 34, T32N, R4W, NMPM
Rio Arriba County, NM

Dear Mr. Hawkins:

Enclosed is a copy of the subject Request to Amend OCD Administrative Order NSL-3319. Amoco Production Co. is an interest owner in Lease No. NM-59696, as well as offsetting acreage.

Please feel free to call if you have any questions.

Thank you,

Fran Perrin

Fran Perrin
Regulatory Liaison

Enclosure

xc: NMOCD, Santa Fe, NM

NASSAU

Nassau Resources, Inc.
P. O. Box 809
Farmington, NM 87499-0809
(505) 326-7793 Fax: (505) 327-0859

February 24, 1994

New Mexico Oil Conservation Division
ATTN: Mike Stogner
P O Box 2088
Santa Fe, New Mexico 87504

RE: Request to Amend OCD Administrative Order NSL-3319
Nassau Resources, Inc.
Carracas Unit-PC 34 B #6
New footages - 1635' FNL - 2055' FWL
Sec. 34, T32N, R4W, NMPM
Rio Arriba County, NM

Gentlemen:

Nassau Resources, Inc., hereby requests that the captioned OCD order be amended to reflect the changed footages for this unorthodox location. The new location is 65' south and 105' east of the previously approved location. This change was made due to archeological findings; it has been approved by the Forest Service.

Amoco Production Company, the only offsetting operator, is also an interest owner in NM-59696 and has been notified of this change by certified mail. McHugh Companies is an operating affiliate with Nassau Resources, Inc.

Attached are copies of the surveyor's plat and a topographic map.

Please contact us if anything further is required.

Respectfully submitted,

Fran Perrin

Fran Perrin
Regulatory Liaison

Attachments

XC: Ernie Busch, NMOCD, Aztec, NM
Amoco Production Co.
McHugh Companies

OIL CONSERVATION DIVISION

P.O. Box 2088

Santa Fe, New Mexico 87504-2088

DISTRICT I
P.O. Box 1980, Hobbs, NM 88240

DISTRICT II
P.O. Drawer DD, Artesia, NM 88210

DISTRICT III
1000 Rio Brazos Rd., Aztec, NM 87410

WELL LOCATION AND ACREAGE DEDICATION PLAT

All Distances must be from the outer boundaries of the section

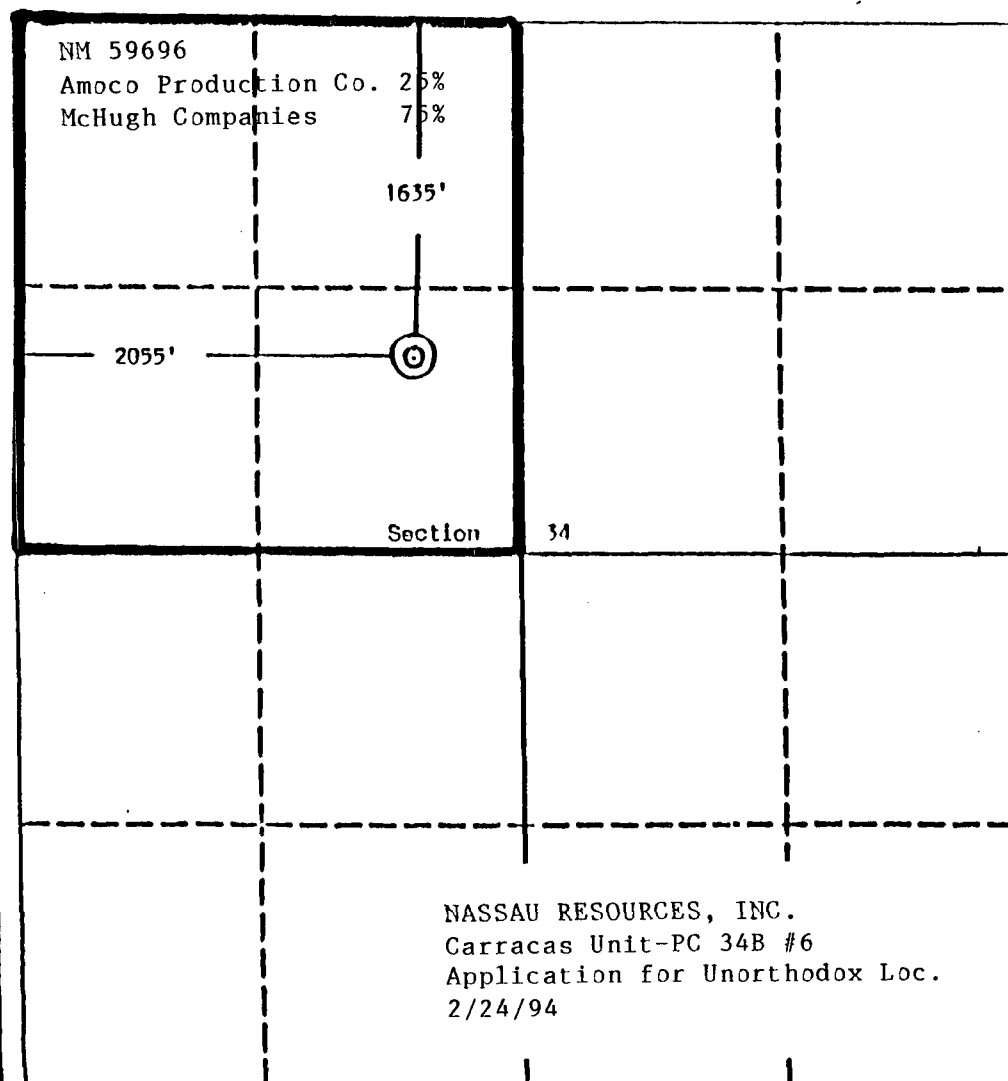
Operator Nassau Resources, Inc.			Lease Carracas Unit PC 34 B		Well No. 6
Unit Letter F	Section 34	Township 32 North	Range 4 West	County Rio Arriba	
Actual Footage Location of Well:					
1635 feet from the North line and		2055 feet from the West line			
Ground level Elev. 7169 Est.	Producing Formation Pictured Cliffs	Pool Undesignated Pictured Cliffs	Dedicated Acreage: 160.0 Acres		

- Outline the acreage dedicated to the subject well by colored pencil or hatchure marks on the plat below.
- If more than one lease is dedicated to the well, outline each and identify the ownership thereof (both as to working interest and royalty).
- If more than one lease of different ownership is dedicated to the well, have the interest of all owners been consolidated by communitization, unitization, force-pooling, etc.?

☒ Yes ☐ No If answer is "yes" type of consolidation Carracas Unit Unitization

If answer is "no" list the owners and tract descriptions which have actually been consolidated. (Use reverse side of this form if necessary.)

No allowable will be assigned to the well until all interests have been consolidated (by communitization, unitization, forced-pooling, or otherwise) or until a non-standard unit, eliminating such interest, has been approved by the Division.



OPERATOR CERTIFICATION

I hereby certify that the information contained herein is true and complete to the best of my knowledge and belief.

Signature

Fran Perrin

Printed Name

Fran Perrin

Position

Regulatory Liaison

Company

Nassau Resources, Inc.

Date

12/10/93

SURVEYOR CERTIFICATION

I hereby certify that the well location shown on this plat was plotted from field notes of actual surveys made by me or under my supervision, and that the same is true and correct to the best of my knowledge and belief.

Date Surveyed

October 6, 1993

Signature & Seal of
Professional Surveyor

Edgar L. Risenhoover

Certificate No. 5979

Edgar L. Risenhoover, P.S.

0 330 660 990 1320 1650 1980 2310 2640 2970 3300 3630 3960 4290 4620 4950 5280 5610 5940 6270 6600

NASSAU

Nassau Resources, Inc.
P. O. Box 809
Farmington, NM 87499-0809
(505) 326-7793 Fax: (505) 327-0859

February 24, 1994

CERTIFIED MAIL - RETURN RECEIPT REQUESTED

Amoco Production Co.
Attn: J W Hawkins - Land Department, Proration Group
P O Box 800
Denver, CO 80201

RE: Request to Amend OCD Administrative Order NSL-3319
Nassau Resources, Inc.
Carracas Unit-PC 34 B #6
New footages - 1635' FNL - 2055' FWL
Sec. 34, T32N, R4W, NMPM
Rio Arriba County, NM

Dear Mr. Hawkins:

Enclosed is a copy of the subject Request to Amend OCD Administrative Order NSL-3319. Amoco Production Co. is an interest owner in Lease No. NM-59696, as well as offsetting acreage.

Please feel free to call if you have any questions.

Thank you,

Fran Perrin

Fran Perrin
Regulatory Liaison

Enclosure

xc: NMOCD, Santa Fe, NM

NASSAU

OIL CONSERVATION
Nassau Resources, Inc.
Box 809
Farmington, NM 87499-0809
(505) 326-7793 Fax: (505) 327-0859
96 APR 22 10 49 32

April 19, 1996

New Mexico Oil Conservation Division
ATTN: Mike Stogner
2040 South Pacheco
Santa Fe, New Mexico 87505

RE: Extended Permits to Drill

Dear Mr. Stogner:

Enclosed for your files are copies of Sundry Notices indicating that the Permits to Drill for the following three wells have been extended:

Carracas Unit-PC 21 B #10

Admin. Order NSL-3227

Carracas Unit-PC 27 B #8

NSL-3257

Carracas Unit-PC 34 B #6

NSL-3319 Amended

Fran Perrin
Fran Perrin

UNITED STATES
DEPARTMENT OF THE INTERIOR
BUREAU OF LAND MANAGEMENT

FORM APPROVED
Budget Bureau No. 1004-0135
Expires: March 31, 1993

SUNDRY NOTICES AND REPORTS ON WELLS

Do not use this form for proposals to drill or to deepen or reentry to a different reservoir.
Use "APPLICATION FOR PERMIT—" for such proposals.

SUBMIT IN TRIPLICATE

1. Type of Well <input type="checkbox"/> Oil Well <input checked="" type="checkbox"/> Gas Well <input type="checkbox"/> Other	5. Lease Designation and Serial No. NM 59696
2. Name of Operator NASSAU RESOURCES, INC. OGRID #015515	6. If Indian, Allottee or Tribe Name
3. Address and Telephone No. P O BOX 809, Farmington, N.M. 87499 505 326-7793	7. If Unit or CA, Agreement Designation Carracas Unit
4. Location of Well (Footage, Sec., T., R., M., or Survey Description) 1635' FNL & 2055' FWL Sec. 34, T32N, R4W	8. Well Name and No. Carracas Unit-PC 34B #6
	9. API Well No. 30-039-25463
	10. Field and Pool, or Exploratory Area Wildcat; Carracas-Pictured Cliffs
	11. County or Parish, State Rio Arriba, NM

CHECK APPROPRIATE BOX(s) TO INDICATE NATURE OF NOTICE, REPORT, OR OTHER DATA

TYPE OF SUBMISSION	TYPE OF ACTION
<input checked="" type="checkbox"/> Notice of Intent	<input type="checkbox"/> Abandonment
<input type="checkbox"/> Subsequent Report	<input type="checkbox"/> Recompletion
<input type="checkbox"/> Final Abandonment Notice	<input type="checkbox"/> Plugging Back
	<input type="checkbox"/> Casing Repair
	<input type="checkbox"/> Altering Casing
	<input checked="" type="checkbox"/> Other Request extension of APD
	<input type="checkbox"/> Change of Plans
	<input type="checkbox"/> New Construction
	<input type="checkbox"/> Non-Routine Fracturing
	<input type="checkbox"/> Water Shut-Off
	<input type="checkbox"/> Conversion to Injection
	<input type="checkbox"/> Dispose Water

(Note: Report results of multiple completion on Well Completion or Recompletion Report and Log form.)

3. Describe Proposed or Completed Operations (Clearly state all pertinent details, and give pertinent dates, including estimated date of starting any proposed work. If well is directionally drilled, give subsurface locations and measured and true vertical depths for all markers and zones pertinent to this work.)*

Request extension of APD due to drilling schedule and seasonal drilling restrictions.

THIS APPROVAL EXPIRES **SEP 13 1996**

MB

NMOC Admin. Order # **NSL-3319 (AMENDED FOOTAGES)**

4. I hereby certify that the foregoing is true and correct	
Signed <u>Fran Perrin</u> Fran Perrin Title Regulatory Liaison Date 3/29/96	
(This space for Federal or State office use)	
Approved by <u>Jerome P. McHugh</u> Jerome P. McHugh Title Formington, N.M.	APPROVED
Conditions of approval, if any:	APR 08 1996
APR 12 1996	DISTRICT MANAGER
Title 18 U.S.C. Section 1001, makes it a crime for any person knowingly and willfully to make to any department or agency of the United States any false, fictitious or fraudulent statements or representations as to any matter within its jurisdiction.	
RECEIVED	OPERATOR

See Instruction on Reverse Side



STATE OF NEW MEXICO
ENERGY, MINERALS AND NATURAL RESOURCES DEPARTMENT
OIL CONSERVATION DIVISION



BRUCE KING
GOVERNOR

ANITA LOCKWOOD
CABINET SECRETARY

POST OFFICE BOX 2088
STATE LAND OFFICE BUILDING
SANTA FE, NEW MEXICO 87504
(505) 827-5800

October 12, 1993

Nassau Resources, Inc.
P.O. Box 809
Farmington, NM 84799-0809

Attention: Fran Perrin


Administrative Order NSL-3319

Dear Ms. Perrin:

Reference is made to your application dated September 15, 1993 for a non-standard gas well location for the proposed Carracas Unit - PC 34-B Well No. 6 to be drilled 1570 feet from the North line and 1950 feet from the West line (Unit F) of Section 34, Township 32 North, Range 4 West, NMPM, Rio Arriba County, New Mexico, to test the Pictured Cliffs formation. The NW/4 of said Section 34 shall be dedicated to the well forming a standard 160-acre gas spacing and proration unit.

By the authority granted me under the provisions of General Rule 104.F(1) the above-described unorthodox gas well location is hereby approved.

Sincerely,



William J. LeMay
Director

WJL/MES/amg

cc: Oil Conservation Division - Aztec
US Forest Service - Blanco
US Bureau of Land Management - Farmington

NASSAU

Nassau Resources, Inc.

P. O. Box 809

Farmington, NM 87499-0809

(505) 326-7793

Fax: (505) 327-8859

SEP 17 AM 8 50

September 15 1993

New Mexico Oil Conservation Division

ATTN: Mike Stogner

P O Box 2088

Santa Fe, New Mexico 87504

RE: Application for Unorthodox Location

Nassau Resources, Inc.

Carracas Unit-PC 34 B #6

1570' FNL - 1950' FWL

Sec. 34, T32N, R4W, NMPM

Rio Arriba County, NM

Gentlemen:

Nassau Resources, Inc., hereby requests administrative approval of an unorthodox location for the captioned well due to Forest Service requirements for development regarding wildlife concerns, especially the need of a tree screen which protects a heavily used migration route.

Amoco Production Company, the only offsetting operator, as shown on the attached lease plat, is also an interest owner in NM-59696 and has been notified of this application by certified mail. McHugh Companies is an operating affiliate with Nassau Resources, Inc.

Also attached are copies of the surveyor's plat, topographic map and production map.

Please contact us if anything further is required to complete this application.

Respectfully submitted,

Fran Perrin

Fran Perrin

Regulatory Liaison

Attachments

XC: Ernie Busch, NMOCD, Aztec, NM

Amoco Production Co.

McHugh Companies

OIL CONSERVATION DIVISION

P.O. Box 2088
Santa Fe, New Mexico 87504-2088

DISTRICT I
P.O. Box 1980, Hobbs, NM 88240

DISTRICT II
P.O. Drawer DD, Artesia, NM 88210

DISTRICT III
1000 Rio Brazos Rd., Aztec, NM 87410

WELL LOCATION AND ACREAGE DEDICATION PLAT

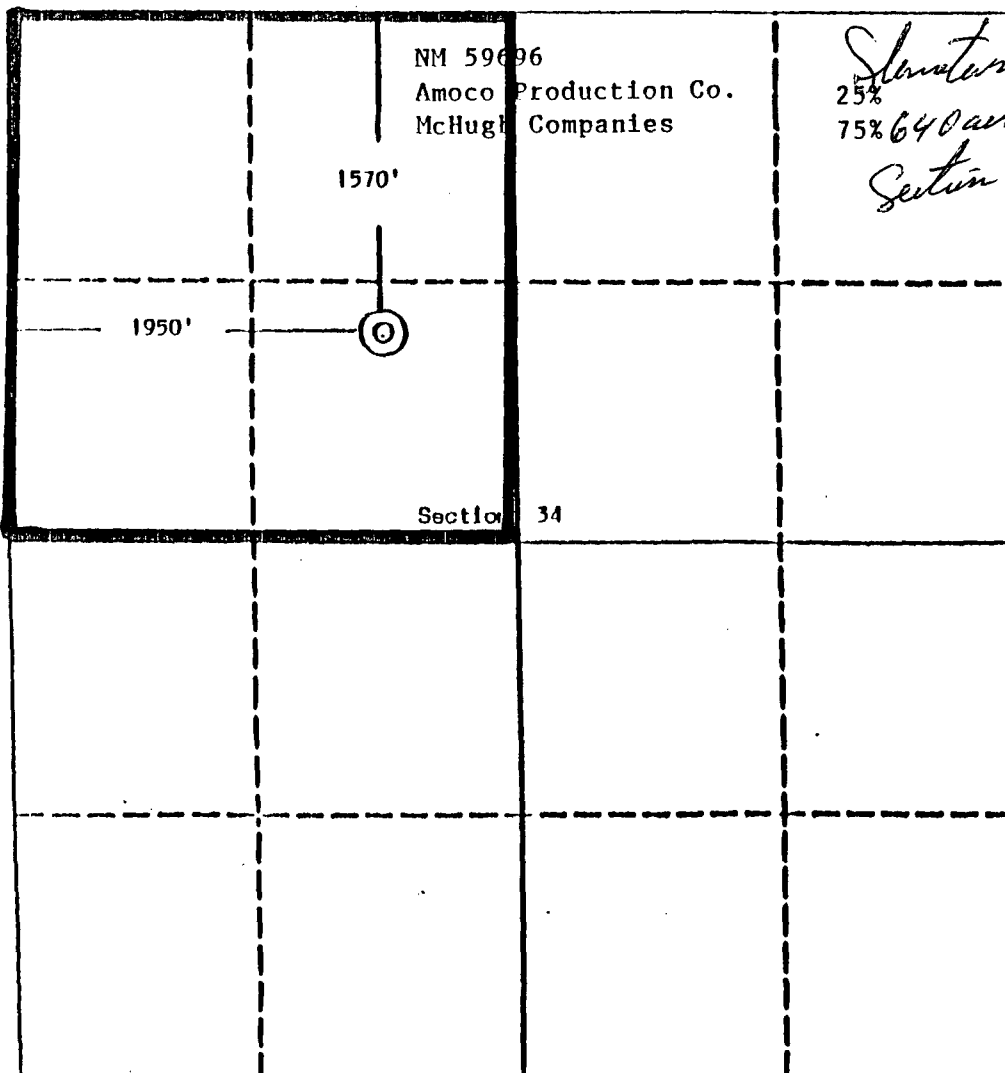
All Distances must be from the outer boundaries of the section

Operator Nassau Resources, Inc.			Lease Carracas Unit -PC 34B		Well No. 6
Unit Letter F	Section 34	Township 32 North	Range 4 West	County NMPM Rio Arriba	

Actual Footage Location of Well:

1570 feet from the North line and 1950 feet from the West line	Ground level Elev. 7165 Est.	Producing Formation Pictured Cliffs	Pool Undesignated Pictured Cliffs	Dedicated Acreage: 160.0 Acres
--	---------------------------------	--	--------------------------------------	-----------------------------------

- Outline the acreage dedicated to the subject well by colored pencil or hatchure marks on the plat below.
- If more than one lease is dedicated to the well, outline each and identify the ownership thereof (both as to working interest and royalty).
- If more than one lease of different ownership is dedicated to the well, have the interest of all owners been consolidated by communitization, unitization, force-pooling, etc.?
☒ Yes ☐ No If answer is "yes" type of consolidation Carracas Unit-Unitization
If answer is "no" list the owners and tract descriptions which have actually been consolidated. (Use reverse side of this form if necessary).
No allowable will be assigned to the well until all interests have been consolidated (by communitization, unitization, forced-pooling, or otherwise) or until a non-standard unit, eliminating such interest, has been approved by the Division.



OPERATOR CERTIFICATION

I hereby certify that the information contained herein is true and complete to the best of my knowledge and belief.

Signature <i>Fran Perrin</i>
Printed Name Fran Perrin
Position Regulatory Liaison
Company Nassau Resources, Inc.
Date 9/15/93

SURVEYOR CERTIFICATION

I hereby certify that the well location shown on this plat was plotted from field notes of actual surveys made by me or under my supervision, and that the same is true and correct to the best of my knowledge and belief.

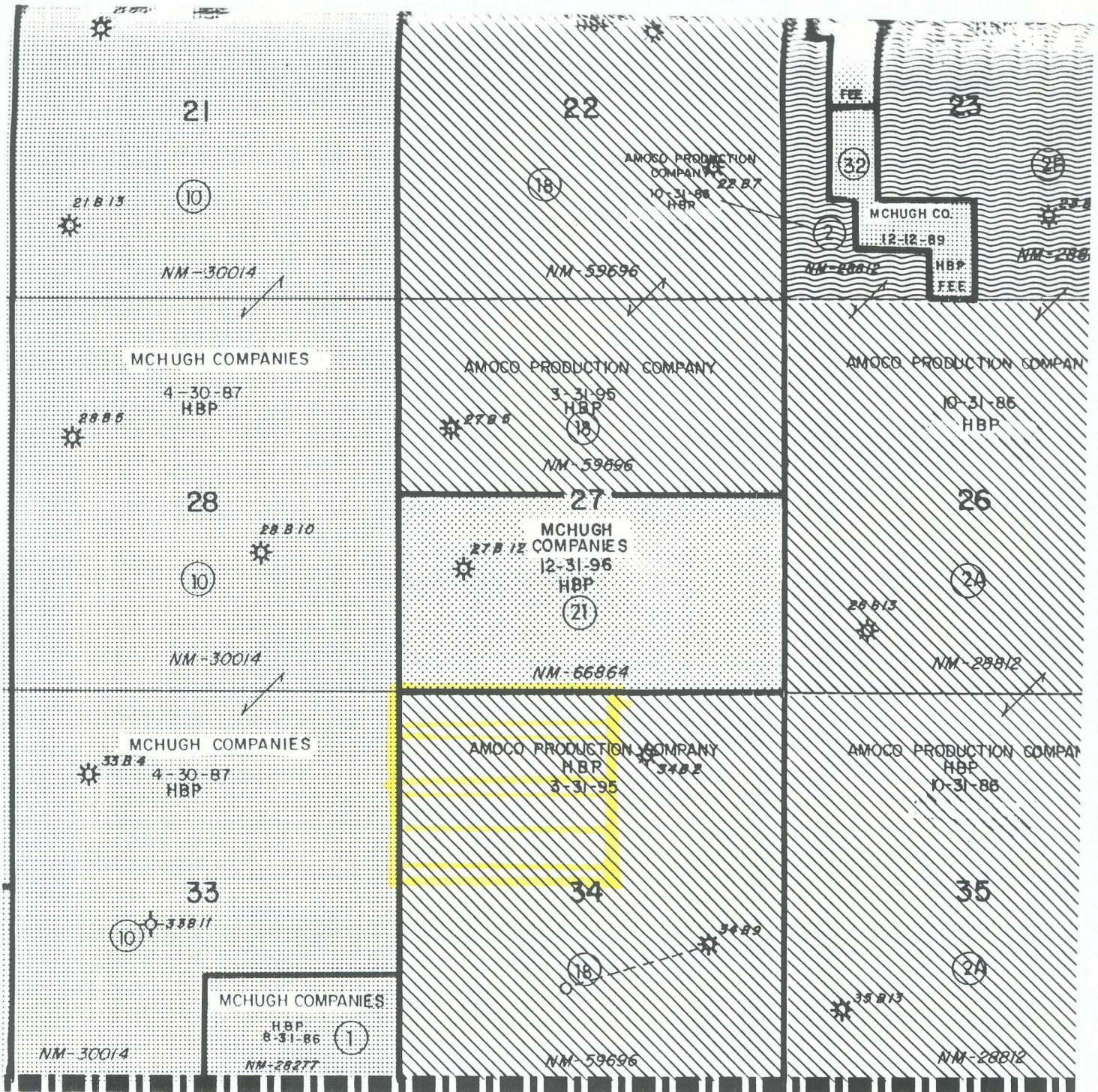
Date Surveyed August 11, 1993
Signature & Seal of Professional Surveyor <i>Edgar Risenbreyer</i> Edgar Risenbreyer, P.S.

0 330 660 990 1320 1650 1980 2310 2640 2000 1500 1000 500 0

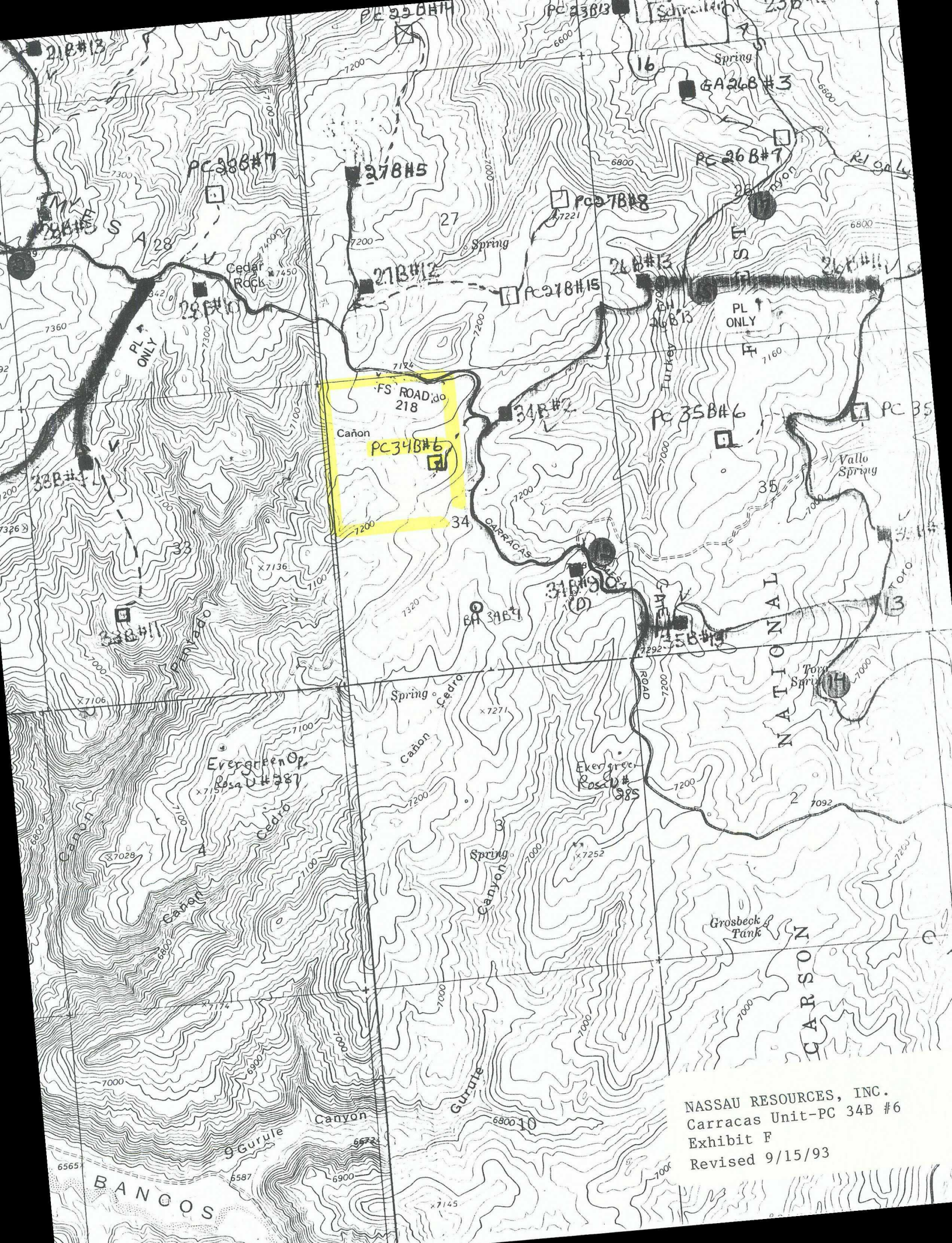
LEASE PLAT

Township 32 North, Range 4 West, NMPM

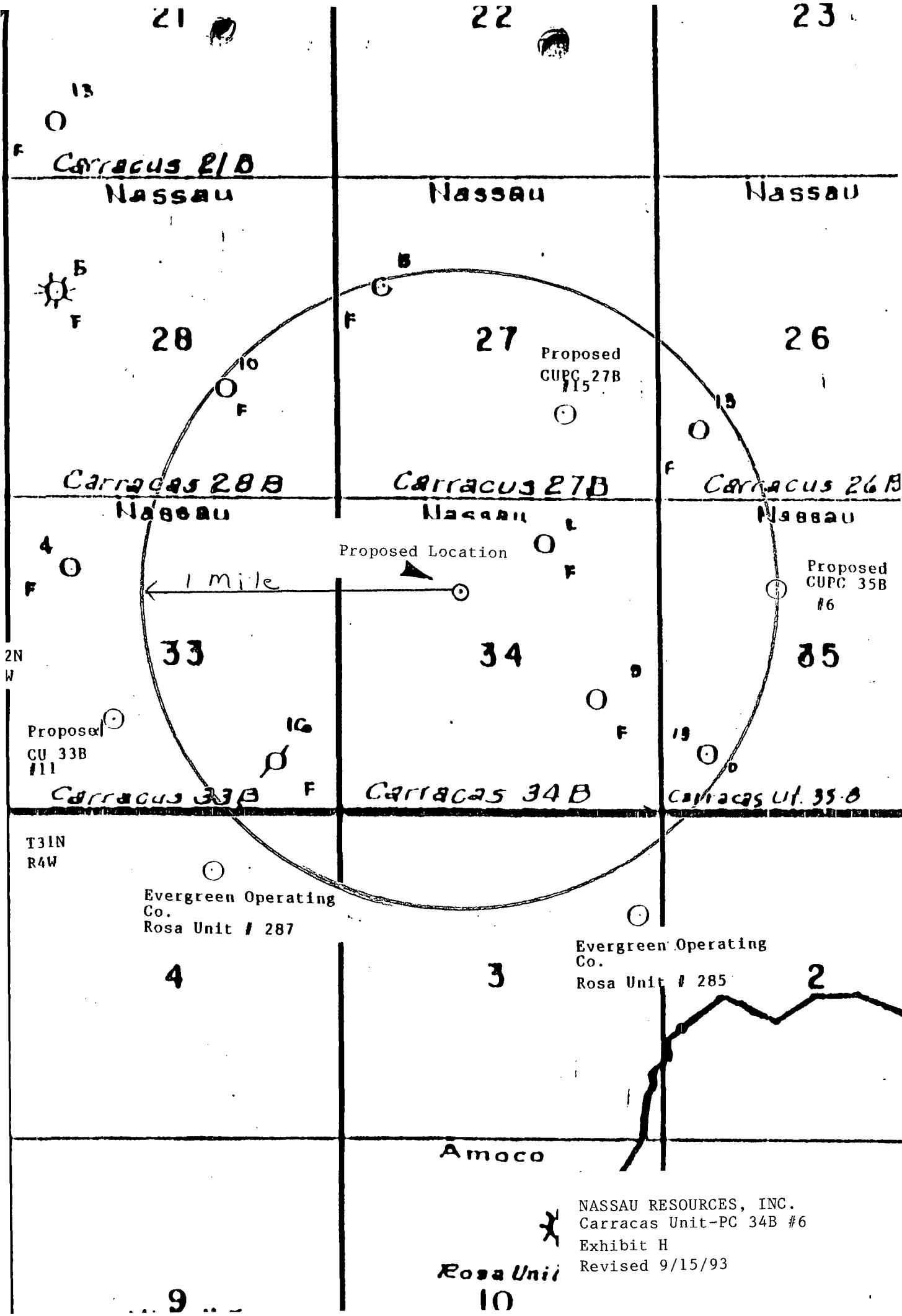
Rio Arriba County, New Mexico



NASSAU RESOURCES, INC.
Carracas Unit-PC 34B #6
Application for Unorthodox



NASSAU RESOURCES, INC.
Carracas Unit-PC 34B #6
Exhibit F
Revised 9/15/93



NASSAU

Nassau Resources, Inc.
P. O. Box 809
Farmington, NM 87499-0809
(505) 326-7793 Fax: (505) 327-0859

September 15 1993

CERTIFIED MAIL - RETURN RECEIPT REQUESTED

Amoco Production Co.
Attn: J W Hawkins - Land Department, Proration Group
P O Box 800
Denver, CO 80201

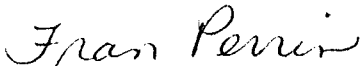
RE: Application for Unorthodox Location
Nassau Resources, Inc.
Carracas Unit-PC 34 B #6
1570' FNL - 1950' FWL
Sec. 34, T32N, R4W, NMPM
Rio Arriba County, NM

Dear Mr. Hawkins:

Enclosed is a copy of the subject Application for Unorthodox Location. Amoco Production Co. is an interest owner in Lease No. NM-59696, as well as offsetting acreage.

Please feel free to call if you have any questions.

Thank you,



Fran Perrin
Regulatory Liaison

Enclosure

xc: NMOCD, Santa Fe, NM

NASSAU

Nassau Resources, Inc.
P. O. Box 809
Farmington, NM 87499-0809
(505) 326-7793 Fax: (505) 327-0859

September 15 1993

New Mexico Oil Conservation Division
ATTN: Mike Stogner
P O Box 2088
Santa Fe, New Mexico 87504

RE: Application for Unorthodox Location
Nassau Resources, Inc.
Carracas Unit-PC 34 B #6
1570' FNL - 1950' FWL
Sec. 34, T32N, R4W, NMPM
Rio Arriba County, NM

Gentlemen:

Nassau Resources, Inc., hereby requests administrative approval of an unorthodox location for the captioned well due to Forest Service requirements for development regarding wildlife concerns, especially the need of a tree screen which protects a heavily used migration route.

Amoco Production Company, the only offsetting operator, as shown on the attached lease plat, is also an interest owner in NM-59696 and has been notified of this application by certified mail. McHugh Companies is an operating affiliate with Nassau Resources, Inc.

Also attached are copies of the surveyor's plat, topographic map and production map.

Please contact us if anything further is required to complete this application.

Respectfully submitted,

Fran Perrin

Fran Perrin
Regulatory Liaison

Attachments

XC: Ernie Busch, NMOCD, Aztec, NM
Amoco Production Co.
McHugh Companies

NASSAU

Nassau Resources, Inc.
P. O. Box 809
Farmington, NM 87499-0809
(505) 326-7793 Fax: (505) 327-0859

September 15 1993

CERTIFIED MAIL - RETURN RECEIPT REQUESTED

Amoco Production Co.
Attn: J W Hawkins - Land Department, Proration Group
P O Box 800
Denver, CO 80201


RE: Application for Unorthodox Location
Nassau Resources, Inc.
Carracas Unit-PC 34 B #6
1570' FNL - 1950' FWL
Sec. 34, T32N, R4W, NMPM
Rio Arriba County, NM

Dear Mr. Hawkins:

Enclosed is a copy of the subject Application for Unorthodox Location. Amoco Production Co. is an interest owner in Lease No. NM-59696, as well as offsetting acreage.

Please feel free to call if you have any questions.

Thank you,



Fran Perrin
Regulatory Liaison

Enclosure

xc: NMOCD, Santa Fe, NM

OIL CONSERVATION DIVISION

P.O. Box 2088
Santa Fe, New Mexico 87504-2088

DISTRICT I
P.O. Box 1980, Hobbs, NM 88240

DISTRICT II
P.O. Drawer DD, Artesia, NM 88210

DISTRICT III
1000 Rio Brazos Rd., Aztec, NM 87410

WELL LOCATION AND ACREAGE DEDICATION PLAT

All Distances must be from the outer boundaries of the section

Operator Nassau Resources, Inc.		Lease Carracas Unit -PC 34B		Well No. 6
Unit Letter F	Section 34	Township 32 North	Range 4 West NMPM	County Rio Arriba

Actual Footage Location of Well:

1570 feet from the North line and 1950 feet from the West line	Ground level Elev. 7165 Est.	Producing Formation Pictured Cliffs	Pool Undesignated Pictured Cliffs	Dedicated Acreage: 160.0 Acres
--	---------------------------------	--	--------------------------------------	-----------------------------------

1. Outline the acreage dedicated to the subject well by colored pencil or hatchure marks on the plat below.

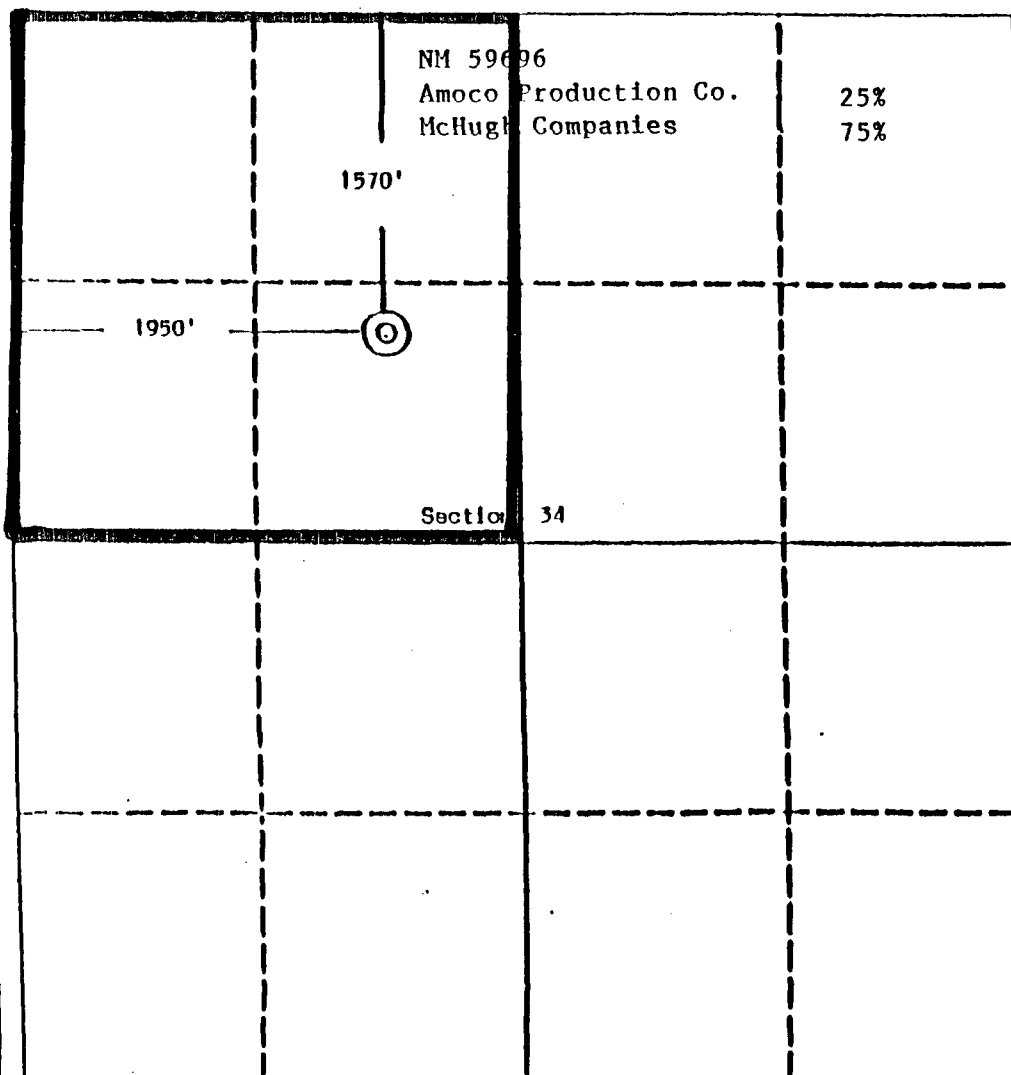
2. If more than one lease is dedicated to the well, outline each and identify the ownership thereof (both as to working interest and royalty).

3. If more than one lease of different ownership is dedicated to the well, have the interest of all owners been consolidated by communitization, unitization, force-pooling, etc.?

☒ Yes ☐ No If answer is "yes" type of consolidation Carracas Unit-Unitization

If answer is "no" list the owners and tract descriptions which have actually been consolidated. (Use reverse side of this form if necessary.)

No allowable will be assigned to the well until all interests have been consolidated (by communitization, unitization, forced-pooling, or otherwise) or until a non-standard unit, eliminating such interest, has been approved by the Division.



OPERATOR CERTIFICATION

I hereby certify that the information contained herein is true and complete to the best of my knowledge and belief.

Signature

Fran Perrin

Printed Name

Fran Perrin

Position

Regulatory Liaison

Company

Nassau Resources, Inc.

Date

9/15/93

SURVEYOR CERTIFICATION

I hereby certify that the well location shown on this plat was plotted from field notes of actual surveys made by me or under my supervision, and that the same is true and correct to the best of my knowledge and belief.

Date Surveyed

August 11, 1993

Signature & Seal of Professional Surveyor

Edgar Risenbødyer, P.S.

Certificate No. 5979

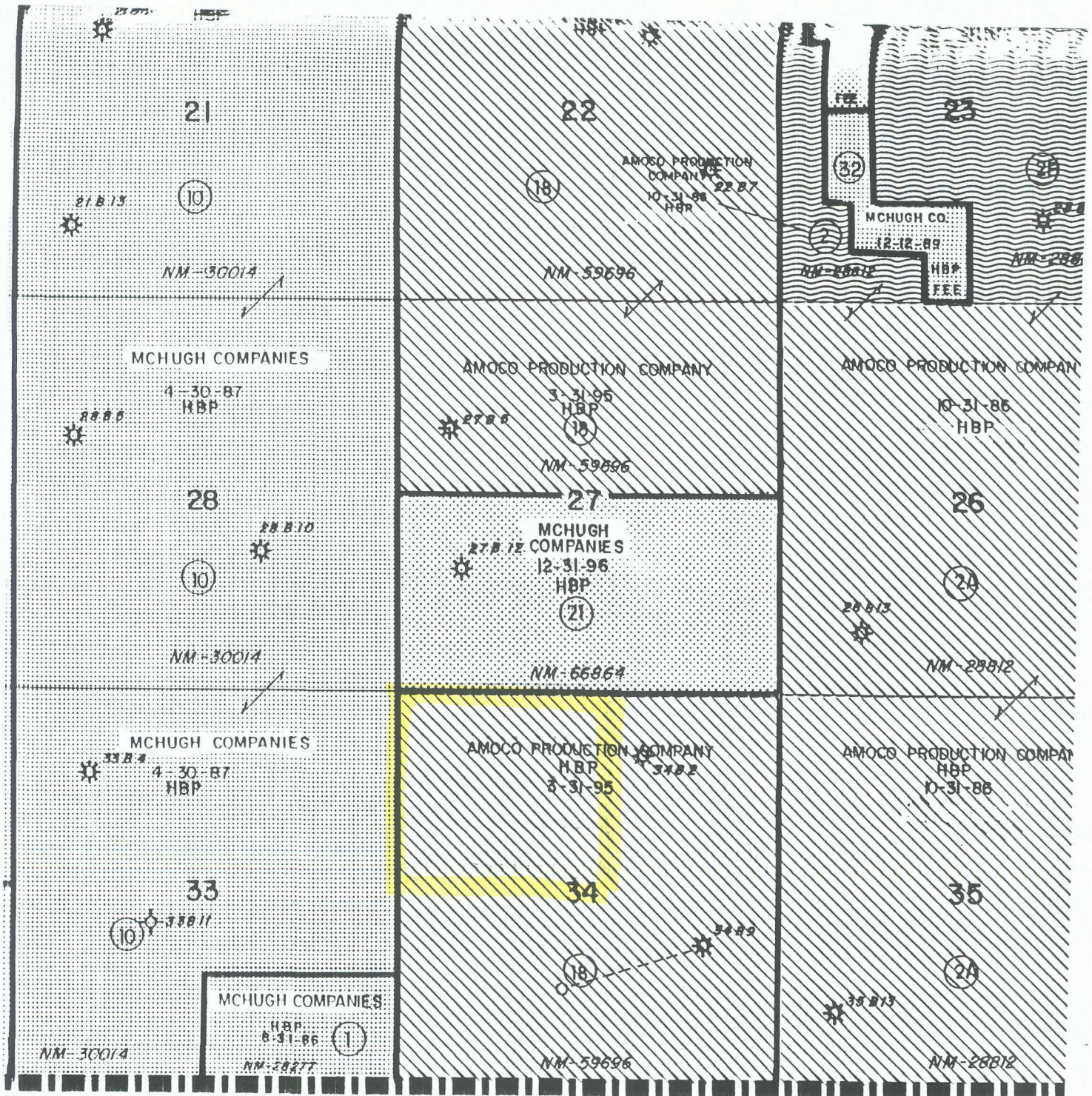
Edgar Risenbødyer, P.S.

0 330 660 990 1320 1650 1980 2310 2640 2000 1500 1000 500 0

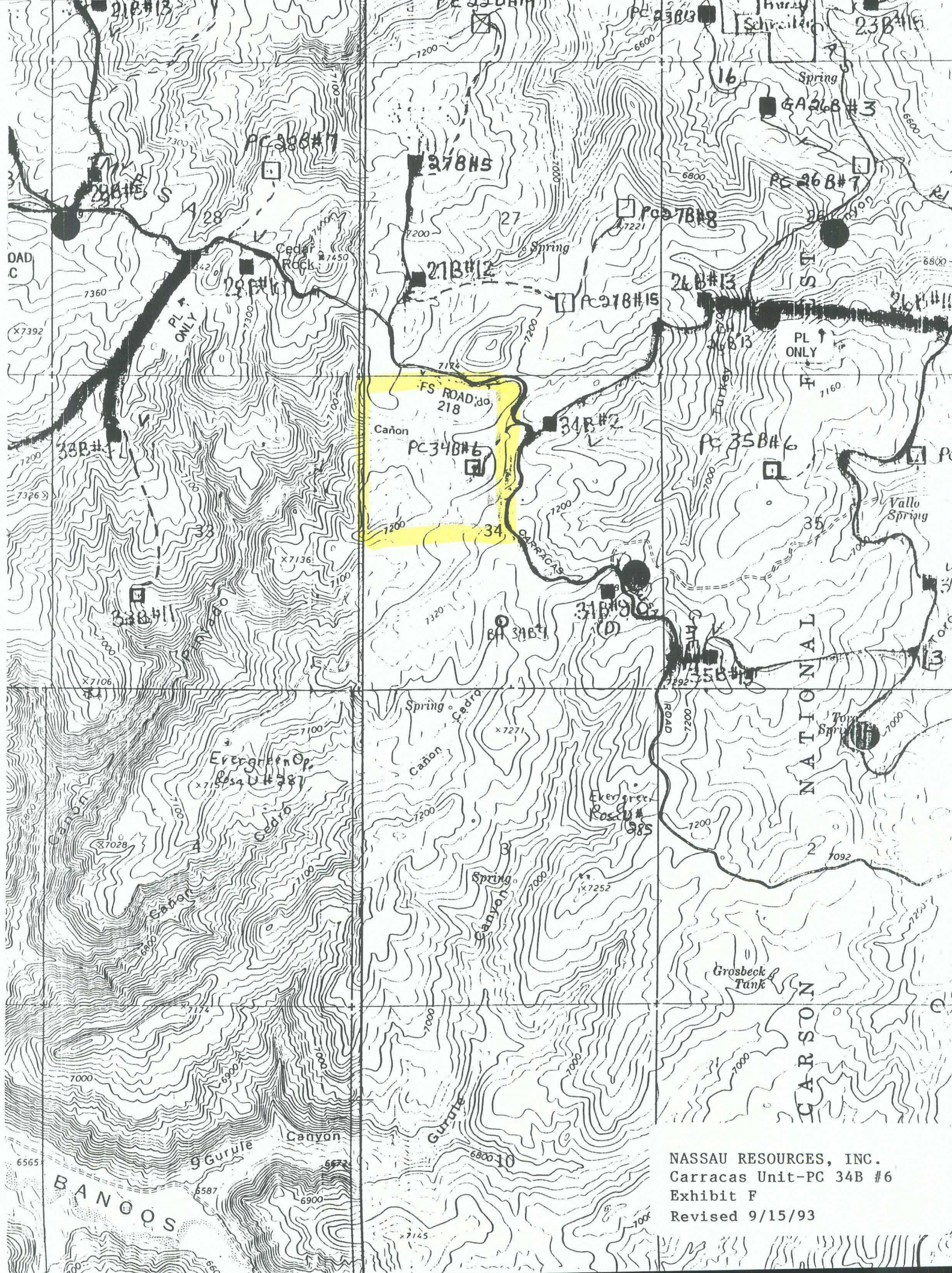
LEASE PLAT

Township 32 North, Range 4 West, NMPM

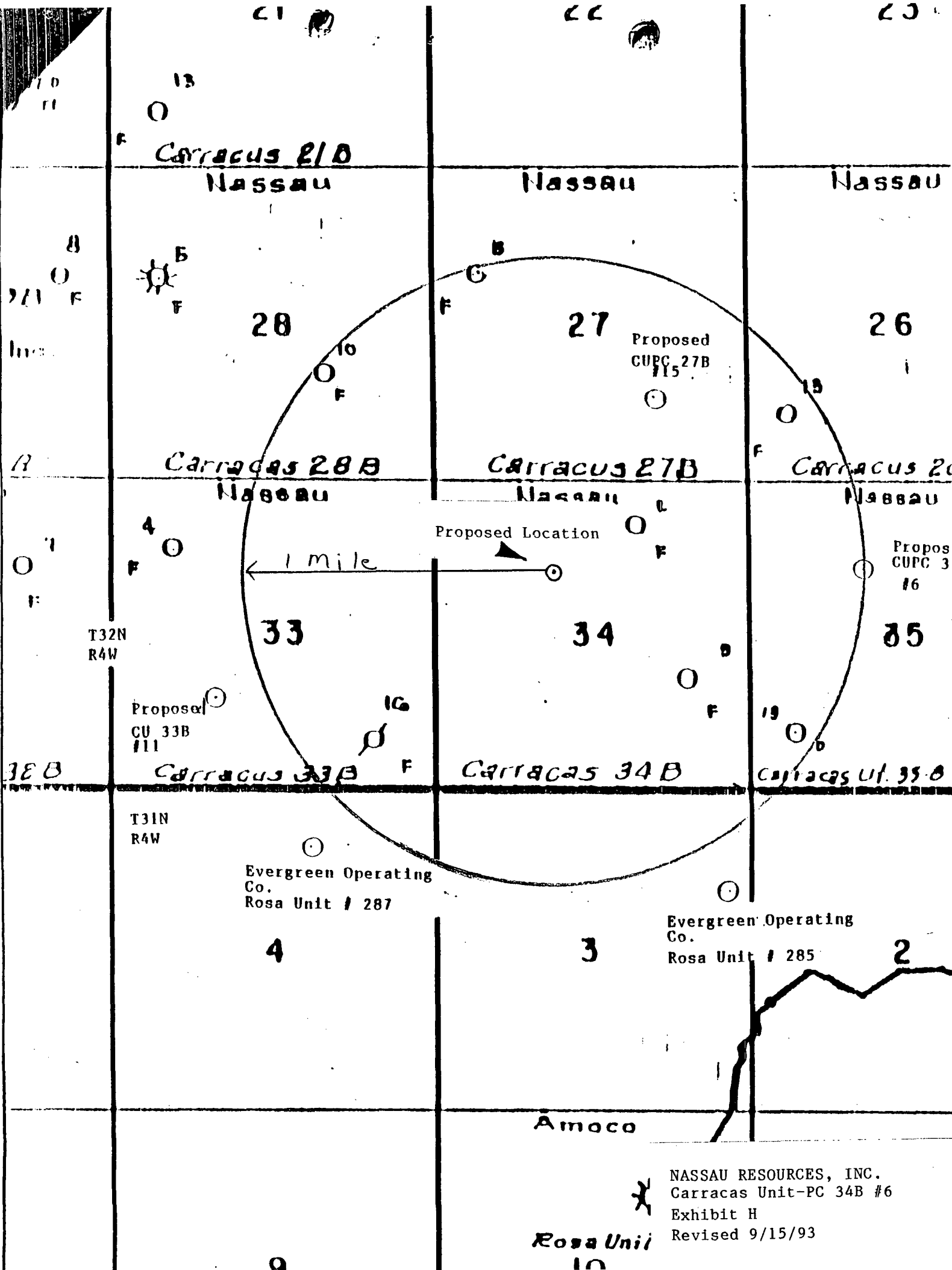
Rio Arriba County, New Mexico



NASSAU RESOURCES, INC.
Carracas Unit-PC 34B #6
Application for Unorthodox



NASSAU RESOURCES, INC.
Carracas Unit-PC 34B #6
Exhibit F
Revised 9/15/93



NASSAU RESOURCES, INC.
Carracas Unit-PC 34B #6
Exhibit H
Revised 9/15/93

Rosa Unit
10

NASSAU

Nassau Resources, Inc.
P. O. Box 809
Farmington, NM 87499-0809
(505) 326-7793 Fax: (505) 327-0859

September 15 1993

New Mexico Oil Conservation Division
ATTN: Mike Stogner
P O Box 2088
Santa Fe, New Mexico 87504

RE: Application for Unorthodox Location
Nassau Resources, Inc.
Carracas Unit-PC 34 B #6
1570' FNL - 1950' FWL
Sec. 34, T32N, R4W, NMPM
Rio Arriba County, NM

Gentlemen:


Nassau Resources, Inc., hereby requests administrative approval of an unorthodox location for the captioned well due to Forest Service requirements for development regarding wildlife concerns, especially the need of a tree screen which protects a heavily used migration route.

Amoco Production Company, the only offsetting operator, as shown on the attached lease plat, is also an interest owner in NM-59696 and has been notified of this application by certified mail. McHugh Companies is an operating affiliate with Nassau Resources, Inc.

Also attached are copies of the surveyor's plat, topographic map and production map.

Please contact us if anything further is required to complete this application.

Respectfully submitted,



Fran Perrin
Regulatory Liaison

Attachments

XC: Ernie Busch, NMOCD, Aztec, NM
Amoco Production Co.
McHugh Companies

NASSAU

Nassau Resources, Inc.
P. O. Box 809
Farmington, NM 87499-0809
(505) 326-7793 Fax: (505) 327-0859

September 15 1993

CERTIFIED MAIL - RETURN RECEIPT REQUESTED

Amoco Production Co.
Attn: J W Hawkins - Land Department, Proration Group
P O Box 800
Denver, CO 80201

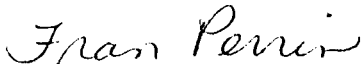
RE: Application for Unorthodox Location
Nassau Resources, Inc.
Carracas Unit-PC 34 B #6
1570' FNL - 1950' FWL
Sec. 34, T32N, R4W, NMPM
Rio Arriba County, NM

Dear Mr. Hawkins:

Enclosed is a copy of the subject Application for Unorthodox Location. Amoco Production Co. is an interest owner in Lease No. NM-59696, as well as offsetting acreage.

Please feel free to call if you have any questions.

Thank you,



Fran Perrin
Regulatory Liaison

Enclosure

xc: NMOCD, Santa Fe, NM

OIL CONSERVATION DIVISION

DISTRICT I
P.O. Box 1980, Hobbs, NM 88240

P.O. Box 2088
Santa Fe, New Mexico 87504-2088

DISTRICT II
P.O. Drawer DD, Artesia, NM 88210

DISTRICT III
1000 Rio Brazos Rd., Aztec, NM 87410

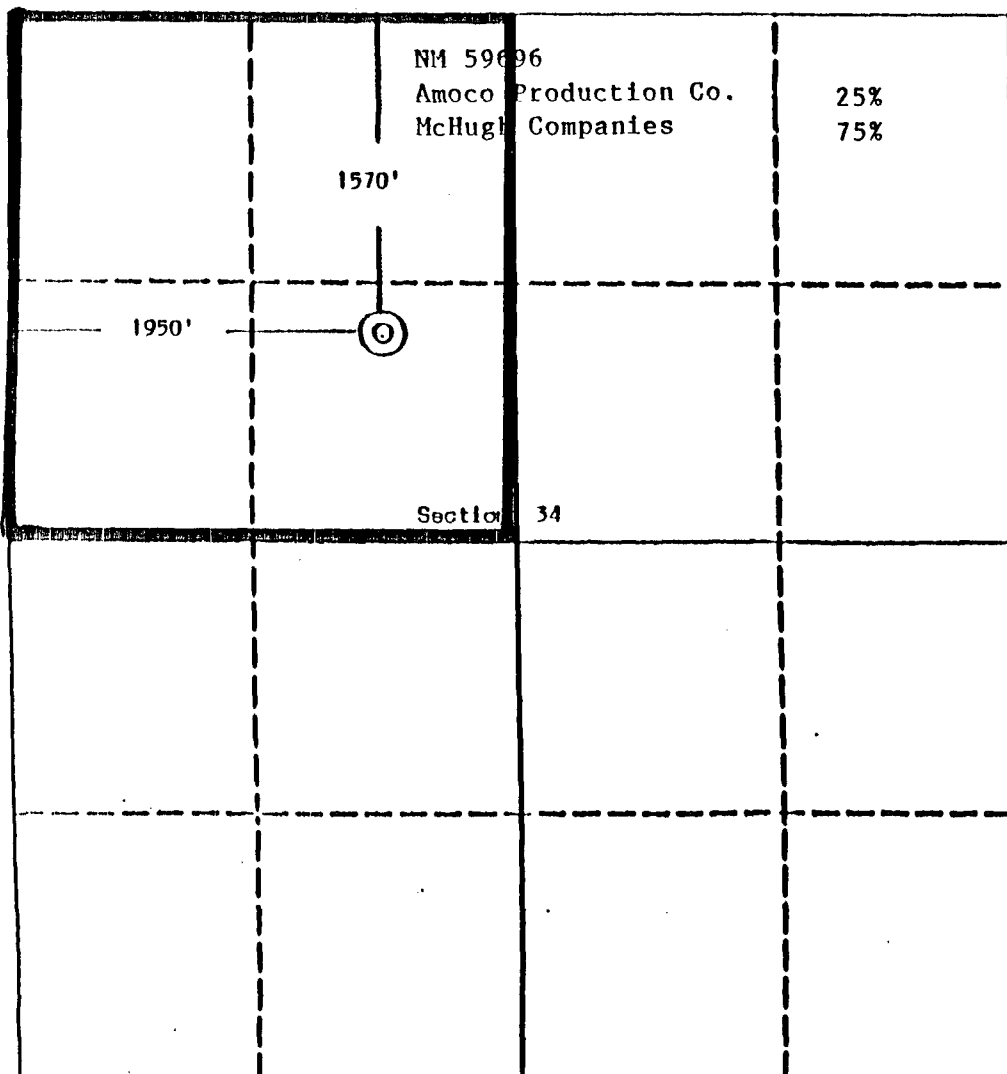
WELL LOCATION AND ACREAGE DEDICATION PLAT

All Distances must be from the outer boundaries of the section

Operator Nassau Resources, Inc.		Lease Carracas Unit -PC 34B		Well No. 6
Unit Letter F	Section 34	Township 32 North	Range 4 West	County Rio Arriba

Actual Footage Location of Well:				
1570	feet from the	North	line and	1950
feet from the		West	line	
Ground level Elev. 7165 Est.	Producing Formation Pictured Cliffs	Pool Undesignated Pictured Cliffs	Dedicated Acreage: 160.0 Acres	

- Outline the acreage dedicated to the subject well by colored pencil or hatchure marks on the plat below.
- If more than one lease is dedicated to the well, outline each and identify the ownership thereof (both as to working interest and royalty).
- If more than one lease of different ownership is dedicated to the well, have the interest of all owners been consolidated by communitization, unitization, force pooling, etc.?
☒ Yes ☐ No If answer is "yes" type of consolidation Carracas Unit-Unitization
If answer is "no" list the owners and tract descriptions which have actually been consolidated. (Use reverse side of this form if necessary).
No allowable will be assigned to the well until all interests have been consolidated (by communitization, unitization, forced pooling, or otherwise) or until a non-standard unit, eliminating such interest, has been approved by the Division.



OPERATOR CERTIFICATION

I hereby certify that the information contained herein is true and complete to the best of my knowledge and belief.


Signature
Fran Perrin
Printed Name
Fran Perrin
Position
Regulatory Liaison
Company
Nassau Resources, Inc.
Date
9/15/93

SURVEYOR CERTIFICATION

I hereby certify that the well location shown on this plat was plotted from field notes of actual surveys made by me or under my supervision, and that the same is true and correct to the best of my knowledge and belief.

Date Surveyed
August 11, 1993

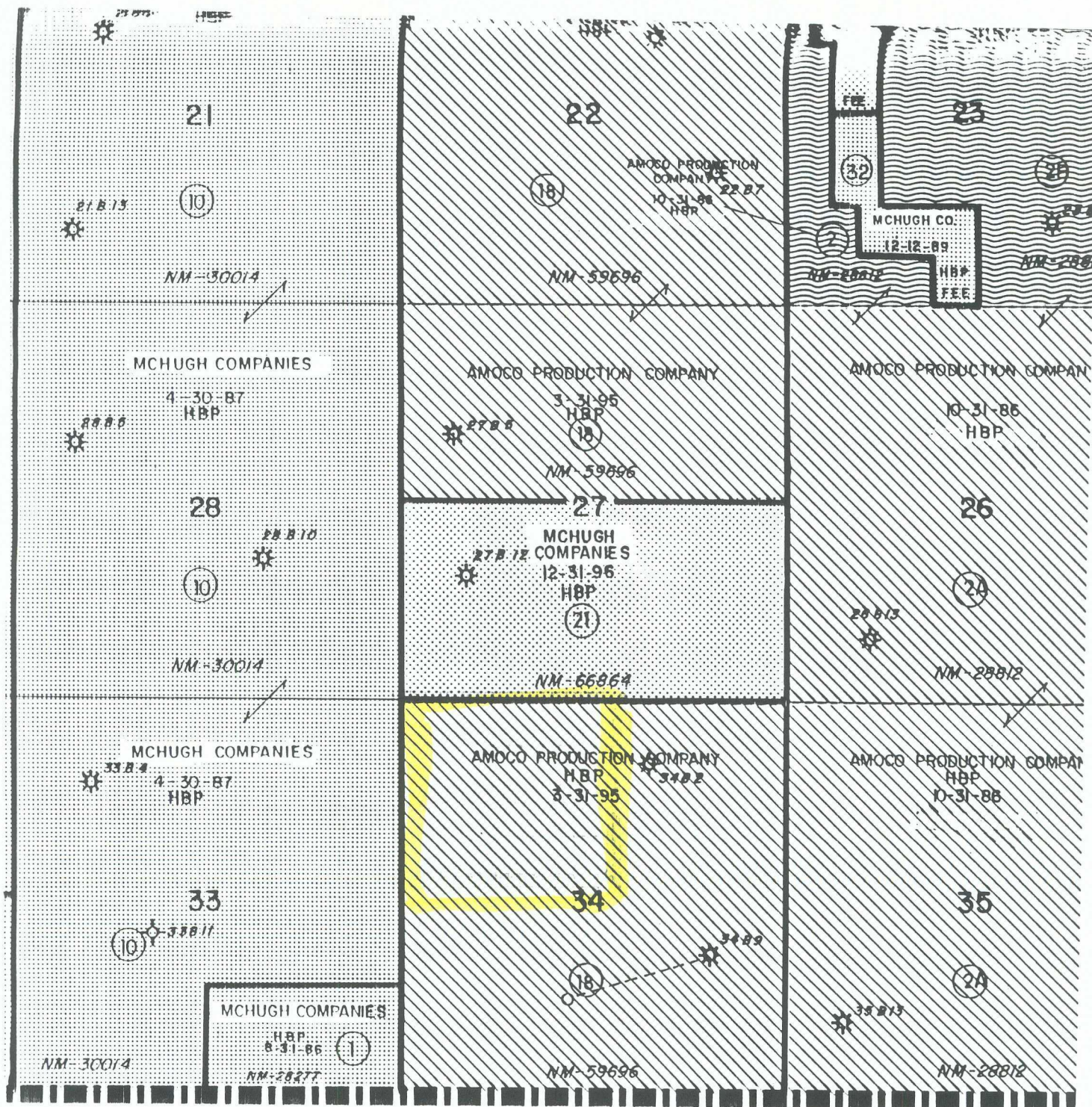
Signature & Seal of
Professional Surveyor
Edgar Risenbreyer
Certificate No. 5979
Edgar Risenbreyer, P.S.



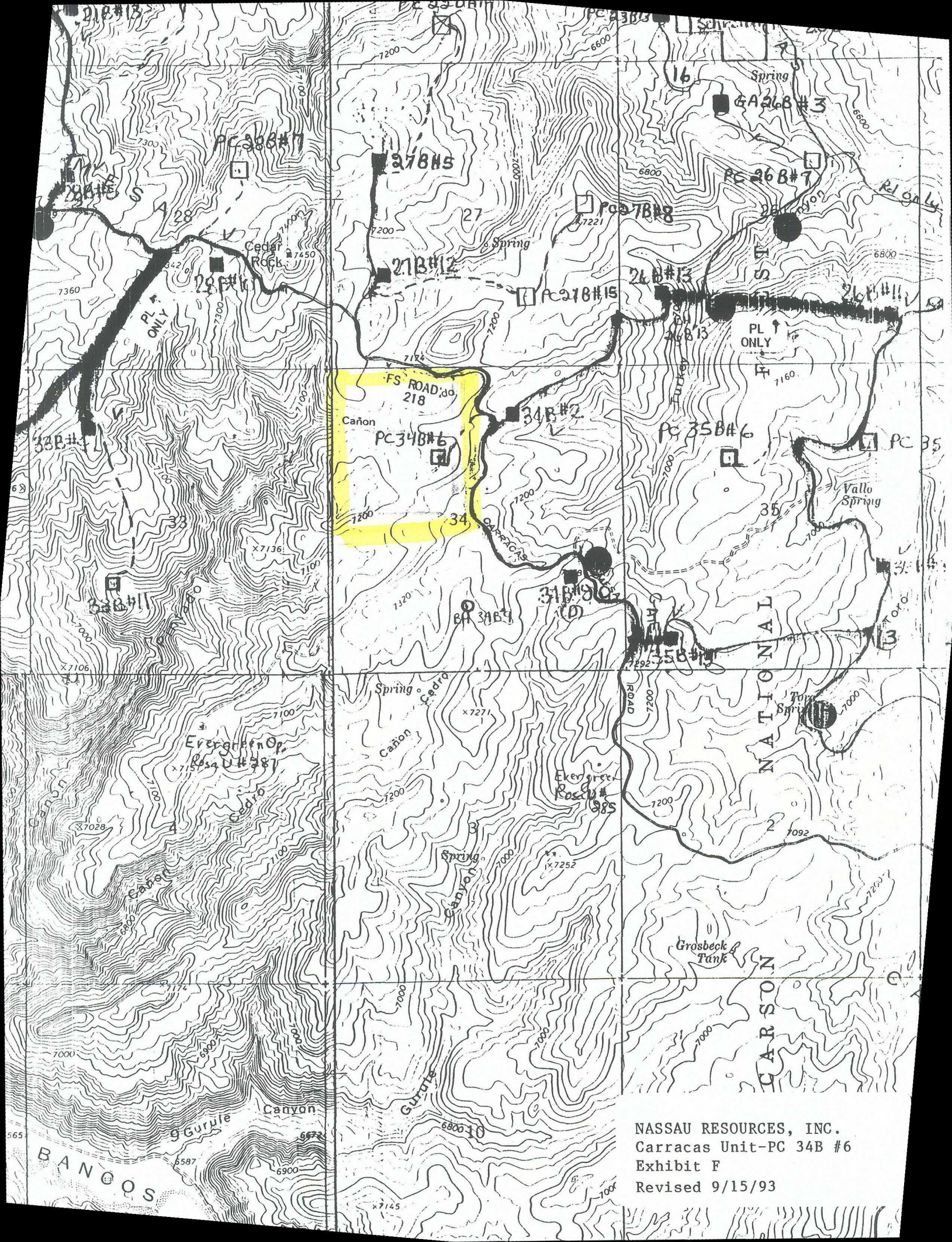
LEASE PLAT

Township 32 North, Range 4 West, NMPM

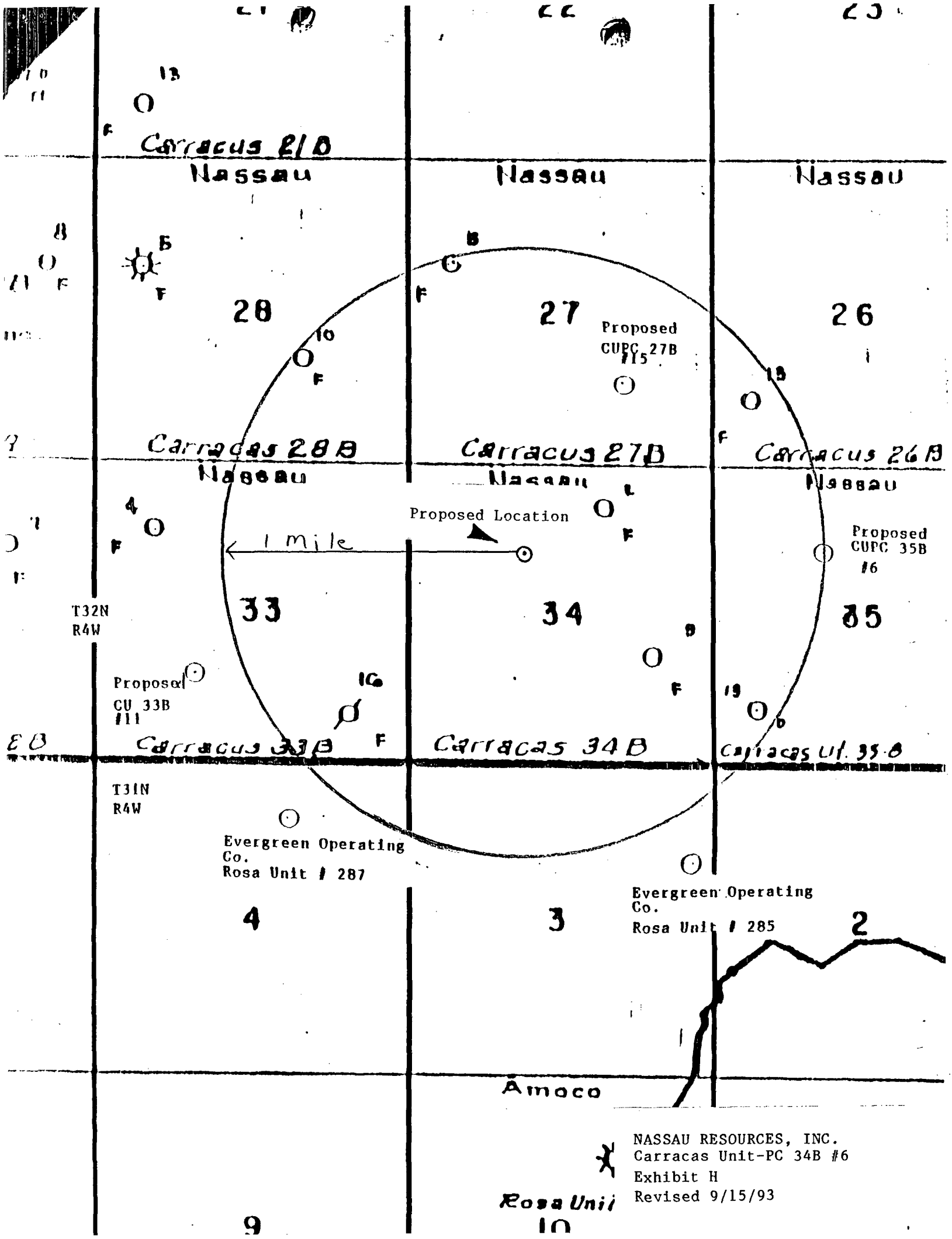
Rio Arriba County, New Mexico



NASSAU RESOURCES, INC.
Carracas Unit-PC 34B #6
Application for Unorthodox



NASSAU RESOURCES, INC.
Carracas Unit-PC 34B #6
Exhibit F
Revised 9/15/93



NASSAU RESOURCES, INC.
Carracas Unit-PC 34B #6
Exhibit H
Revised 9/15/93

Rosa Unit
IN



STATE OF NEW MEXICO
ENERGY, MINERALS and NATURAL RESOURCES DEPARTMENT
OIL CONSERVATION DIVISION
AZTEC DISTRICT OFFICE

'93 SEP 22 PM 8 59

1000 RIO BRAZOS ROAD
AZTEC, NEW MEXICO 87410
(505) 334-6178

Date: 9-21-93

Attn: Mike Stagner

Oil Conservation Division
P.O. Box 2088
Santa Fe, NM 87504-2088

RE: Proposed MC _____
Proposed NSL X _____
Proposed WFX _____
Proposed NSP _____

Proposed DHC _____
Proposed SWD _____
Proposed PMX _____
Proposed DD _____

Gentlemen:

I have examined the application received on 9-16-93
for the NASSAU OPERATOR CARRACAS UNIT PC 34B#6 LEASE & WELL NO.

F-34-32N-04W and my recommendations are as follows:
UL-S-T-R

Approve

Yours truly,

Ernie Burch