



OIL FIELD DIVISION

[Handwritten mark]

Texaco Exploration and Production Inc
Midland Producing Division

500 N Loraine
Midland TX 79701

P O Box 3109
Midland TX 79702

December 6, 1994

94 DE

8 52

GOV - STATE AND LOCAL GOVERNMENTS

Unorthodox Locations

Central Vacuum Unit

Well Nos. 186, 195, and 244

Lea County, New Mexico

State of New Mexico

Energy and Minerals Department

Oil Conservation Division

P. O. Box 2088

Santa Fe, New Mexico 87501-2088

Attention: Mr. Michael E. Stogner

Gentlemen:

An Exception to Rule 104 F.I. by administrative approval is requested for Texaco Exploration and Production Inc.'s Central Vacuum Unit Well Nos. 186, 195, and 244. These wells are located as follows:

Well No. 186: 607' FSL & 2630' FEL of Sec. 31, T-17-S, R-35-E

Well No. 195: 729' FNL & 1313' FEL of Sec. 6, T-18-S, R-35-E

Well No. 244: 10' FNL & 1930' FEL of Sec. 6, T-18-S, R-35-E

These wells must be drilled at these locations to ensure proper development of 10-acre spacing. Wells drilled previously on 10-acre spacing have proven to be viable wells. It will be completed in the Grayburg San Andres formation.

Phillips Petroleum Company is the only "affected offset operator" to these locations and has been notified of this request. (See attached Certified Mail Return Receipt.) Attached is Form C-102 for each well and a lease plat showing the location of the subject wells.

Yours very truly,

[Handwritten signature: J. A. Head]

J. A. Head

Asset Team Manager

CWH:cwh

Attachments

cc: NMOCD, P. O. Box 1980, Hobbs, NM 88240



Texas Exploration and Production and
Mining Production Division

500 N. Lorraine
Midland TX 79701

P.O. Box 310
Midland TX 79701

December 6, 1994

GOV - STATE AND LOCAL GOVERNMENTS

Unorthodox Locations

Central Vacuum Unit Well Nos. 186,
195, and 244

Vacuum Grayburg-San Andres Field
Lea County, New Mexico

Phillips Petroleum Company
4001 Penbrook
Odessa, Texas 79762

Gentlemen:

As the "affected offset operator" to the captioned wells, you are being furnished with a copy of our Application for an Exception to Rule 104, F.I. If you have no objection, please sign the waiver at the bottom of this letter and return in the enclosed envelope.

Any questions concerning this request should be directed to Mr. C. W. Howard at (915) 688-4606.

Yours very truly,

J. A. Head
Asset Team Manager

CWH:cwh

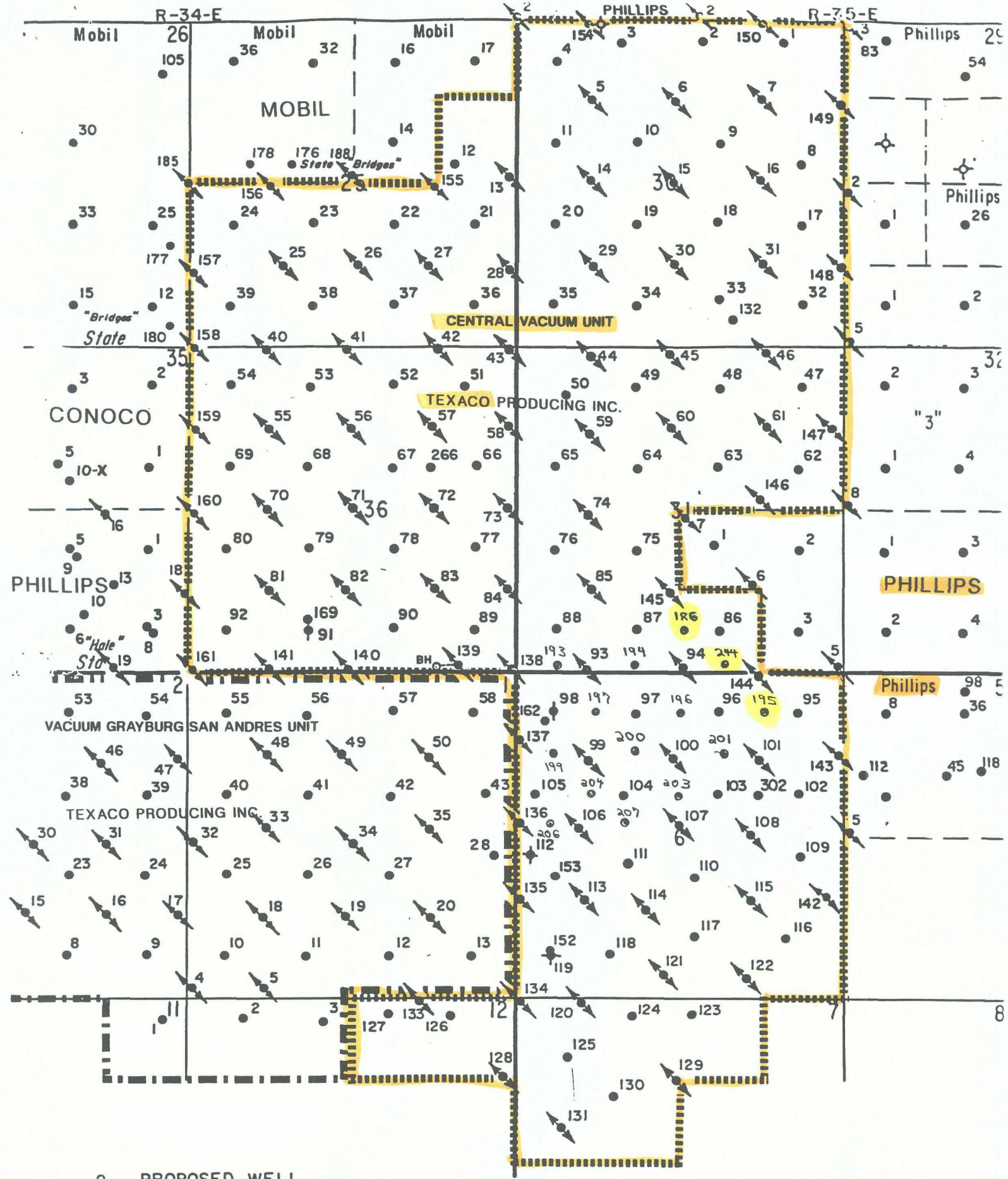
File

WAIVER APPROVED:

COMPANY: _____

BY: _____

DATE: _____



- PROPOSED WELL
- PRODUCING WELL
- INJECTION WELL
- ⊥ SHUT-IN WELL

TEXACO
CENTRAL VACUUM UNIT
VACUUM G-SA FIELD
LEA COUNTY, NEW MEXICO

DISTRICT I
P. O. Box 1980, Hobbs, NM 88240

DISTRICT II
P. O. Drawer DD, Artesia, NM 88210

DISTRICT III
1000 Rio Brazos Rd., Aztec, NM 87410

DISTRICT IV
P. O. Box 2088, Santa Fe, NM 87504-2088

State of New Mexico
Energy, Minerals and Natural Resources Department

OIL CONSERVATION DIVISION

PO Box 2088
Santa Fe, NM 87504-2088

Form C-102
Revised February 10, 1994

Instructions on back

Submit to Appropriate District Office

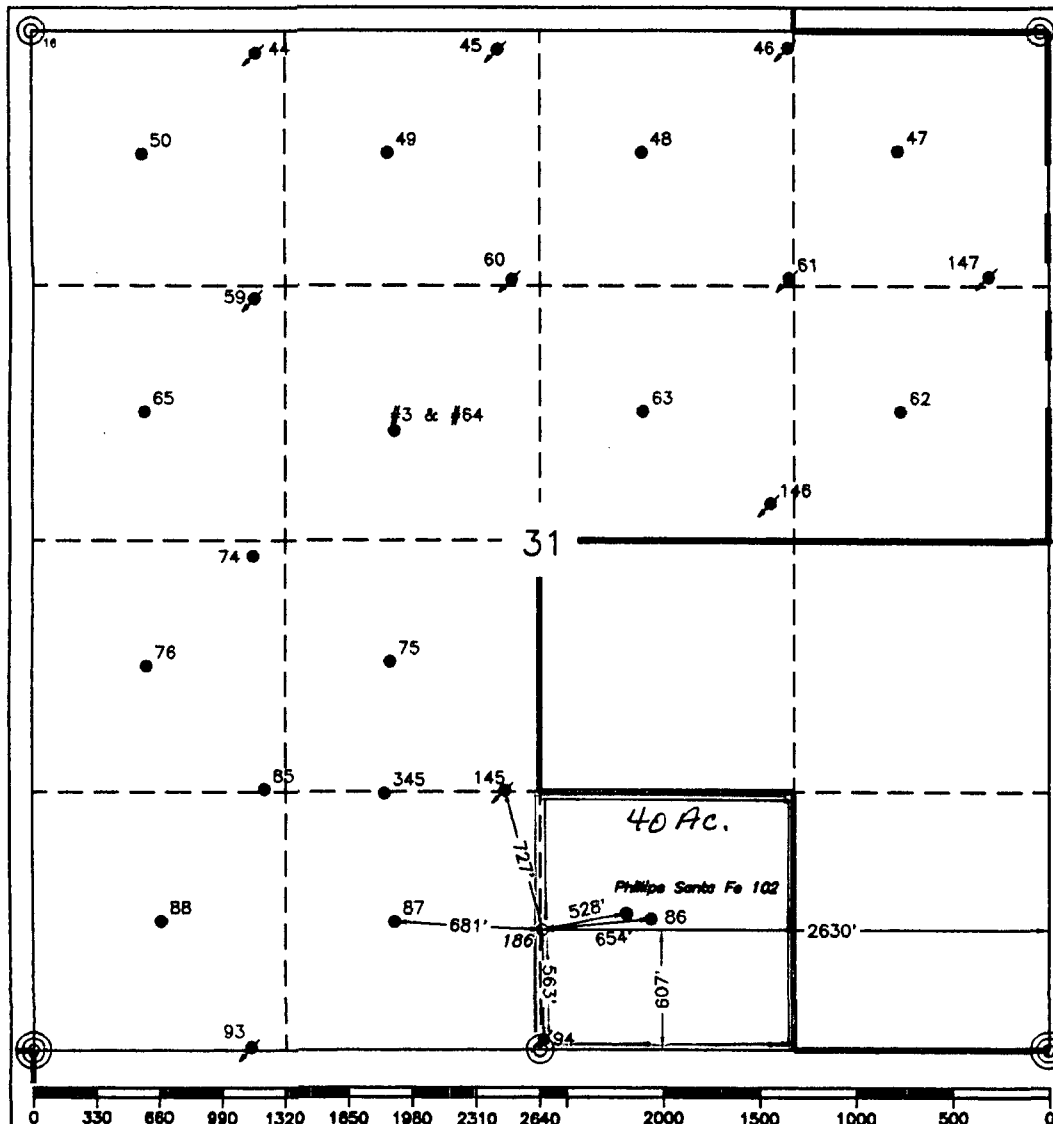
State Lease-4 copies
Fee Lease-3 copies

☐ AMENDED REPORT

WELL LOCATION AND ACREAGE DEDICATION PLAT

1 API Number		2 Pool Code		3 Pool Name Vacuum Grayburg-San Andres					
4 Property Code 11122		5 Property Name Central Vacuum Unit						6 Well Number 186	
7 OGRID No. 22351		8 Operator Name TEXACO EXPLORATION & PRODUCTION, INC.						9 Elevation 3976'	
10 Surface Location									
UL or lot no. 0	Section 31	Township 17-S	Range 35-E	Lot Idn	Feet from the 607'	North/South line South	Feet from the 2630'	East/West line East	County Lea
11 Bottom Hole Location If Different From Surface									
UL or lot no.	Section	Township	Range	Lot Idn	Feet from the	North/South line	Feet from the	East/West line	County
12 Dedicated Acres 40		13 Joint or Infill		14 Consolidation Code		15 Order No.			

NO ALLOWABLE WILL BE ASSIGNED TO THIS COMPLETION UNTIL ALL INTERESTS HAVE BEEN CONSOLIDATED
OR A NON-STANDARD UNIT HAS BEEN APPROVED BY THE DIVISION.



16 OPERATOR CERTIFICATION

I hereby certify that the information contained herein is true and complete to the best of my knowledge and belief.

Signature

C. Wade Howard

Printed Name

C. Wade Howard

Position

Asst. Technician

Company

Texaco Expl. & Prod. Inc.

Date

December 5, 1994

17 SURVEYOR CERTIFICATION

I hereby certify that the well location shown on this plat was plotted from field notes of actual surveys made by me or under my supervision, and that the same is true and correct to the best of my knowledge and belief.

Date Surveyed

December 1, 1994

Signature & Seal of
Professional Surveyor

John S. Piper

Certificate No.

7254 John S. Piper

Sheet

DISTRICT I
P. O. Box 1980, Hobbs, NM 88240

DISTRICT II
P. O. Drawer DD, Artesia, NM 88210

DISTRICT III
1000 Rio Brazos Rd., Aztec, NM 87410

DISTRICT IV
P. O. Box 2088, Santa Fe, NM 87504-2088

State of New Mexico
Energy, Minerals and Natural Resources Department

Form C-102
Revised February 10, 1994

Instructions on back

OIL CONSERVATION DIVISION

PO Box 2088
Santa Fe, NM 87504-2088

Submit to Appropriate District Office

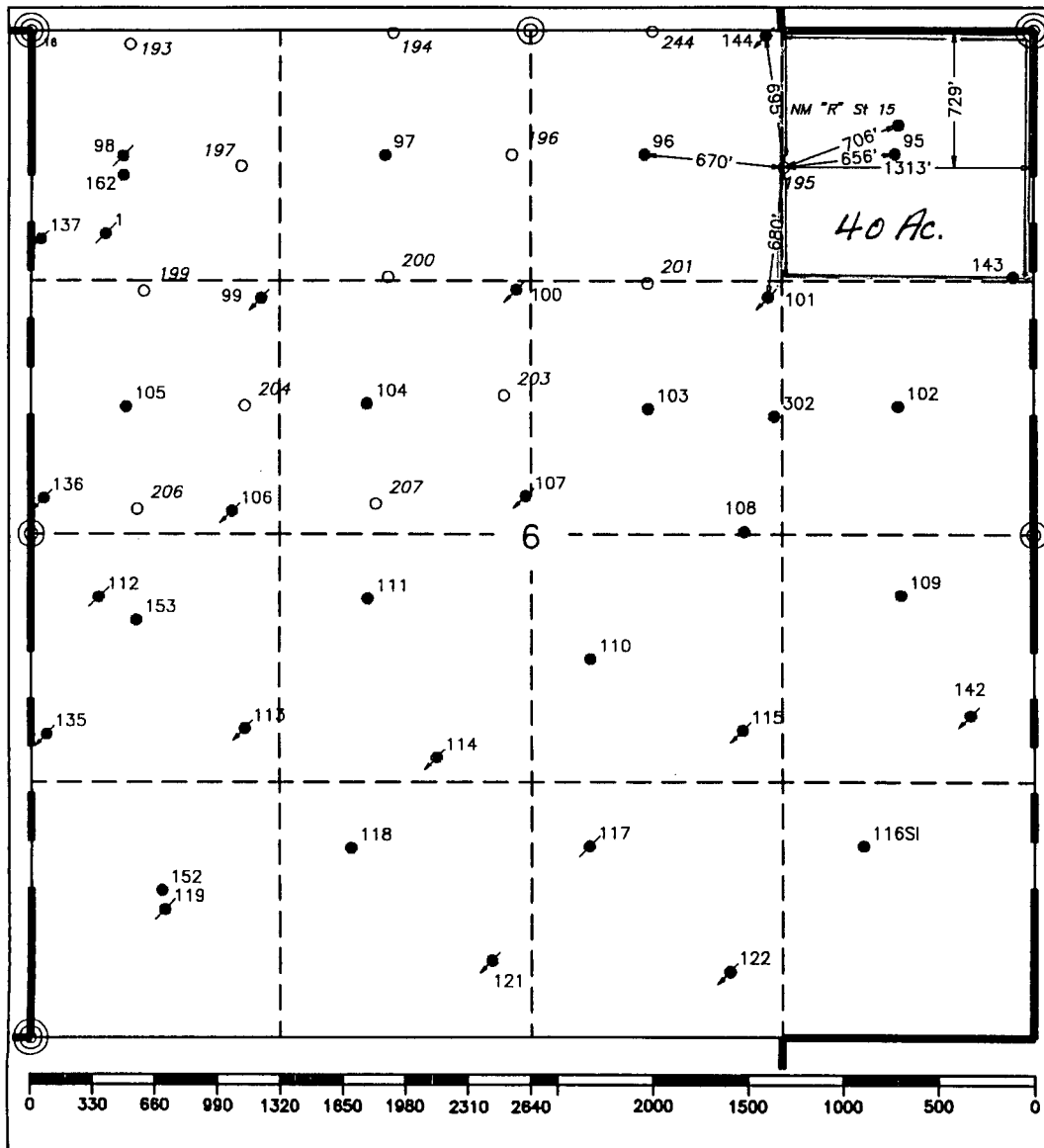
State Lease-4 copies
Fee Lease-3 copies

☐ AMENDED REPORT

WELL LOCATION AND ACREAGE DEDICATION PLAT

¹ API Number		² Pool Code		³ Pool Name Vacuum Grayburg-San Andres					
⁴ Property Code 11122		⁵ Property Name Central Vacuum Unit						⁶ Well Number 195	
⁷ OGRID No. 22351		⁸ Operator Name TEXACO EXPLORATION & PRODUCTION, INC.						⁹ Elevation 3976'	
¹⁰ Surface Location									
UL or lot no. A	Section 6	Township 18-S	Range 35-E	Lot Idn	Feet from the 729'	North/South line North	Feet from the 1313'	East/West line East	⁷ County Lea
¹¹ Bottom Hole Location If Different From Surface									
UL or lot no.	Section	Township	Range	Lot Idn	Feet from the	North/South line	Feet from the	East/West line	⁷ County
¹² Dedicated Acres 40		¹³ Joint or Infill		¹⁴ Consolidation Code		¹⁵ Order No.			

NO ALLOWABLE WILL BE ASSIGNED TO THIS COMPLETION UNTIL ALL INTERESTS HAVE BEEN CONSOLIDATED
OR A NON-STANDARD UNIT HAS BEEN APPROVED BY THE DIVISION.

	¹⁶ OPERATOR CERTIFICATION I hereby certify that the information contained herein is true and complete to the best of my knowledge and belief.
	Signature <i>C. Wade Howard</i>
	Printed Name C. Wade Howard
	Position Asst. Technician
	Company Texaco Expl. & Prod. Inc.
	Date December 5, 1994
	¹⁷ SURVEYOR CERTIFICATION I hereby certify that the well location shown on this plat was plotted from field notes of actual surveys made by me or under my supervision, and that the same is true and correct to the best of my knowledge and belief.
	Date Surveyed November 21, 1994
	Signature & Seal of Professional Surveyor <i>John S. Piper</i>
	Certificate No. 7254 John S. Piper

Sheet

DISTRICT I
P. O. Box 1980, Hobbs, NM 88240

DISTRICT II
P. O. Drawer DD, Artesia, NM 88210

DISTRICT III
1000 Rio Brazos Rd., Aztec, NM 87410

DISTRICT IV
P. O. Box 2088, Santa Fe, NM 87504-2088

State of New Mexico
Energy, Minerals and Natural Resources Department

Form C-102
Revised February 10, 1994

Instructions on back

OIL CONSERVATION DIVISION

PO Box 2088
Santa Fe, NM 87504-2088

Submit to Appropriate District Office

State Lease-4 copies

Fee Lease-3 copies

☐ AMENDED REPORT

WELL LOCATION AND ACREAGE DEDICATION PLAT

¹ API Number		² Pool Code		³ Pool Name Vacuum Grayburg-San Andres					
⁴ Property Code 11122		⁵ Property Name Central Vacuum Unit						⁶ Well Number 244	
⁷ GRID No. 22351		⁸ Operator Name TEXACO EXPLORATION & PRODUCTION, INC.						⁹ Elevation 3973'	
¹⁰ Surface Location									
UL or lot no. B	Section 6	Township 18-S	Range 35-E	Lot Idn	Feet from the 10'	North/South line North	Feet from the 1930'	East/West line East	⁷ County Lea
¹¹ Bottom Hole Location If Different From Surface									
UL or lot no.	Section	Township	Range	Lot Idn	Feet from the	North/South line	Feet from the	East/West line	⁷ County
¹² Dedicated Acres 40		¹³ Joint or Infill		¹⁴ Consolidation Code		¹⁵ Order No.			

NO ALLOWABLE WILL BE ASSIGNED TO THIS COMPLETION UNTIL ALL INTERESTS HAVE BEEN CONSOLIDATED
OR A NON-STANDARD UNIT HAS BEEN APPROVED BY THE DIVISION.

	¹⁶ OPERATOR CERTIFICATION I hereby certify that the information contained herein is true and complete to the best of my knowledge and belief. Signature <i>C. Wade Howard</i> Printed Name C. Wade Howard Position Asst. Technician Company Texaco Expl. & Prod. Inc. Date December 5, 1994
	¹⁷ SURVEYOR CERTIFICATION I hereby certify that the well location shown on this plat was plotted from field notes of actual surveys made by me or under my supervision, and that the same is true and correct to the best of my knowledge and belief. Date Surveyed November 21, 1994 Signature & Seal of Professional Surveyor <i>John S. Piper</i> Certificate No. 7254 John S. Piper
	Sheet



RECEIVED
OIL CONSERVATION DIVISION
MIDLAND

Texaco Exploration and Production Inc
Midland Producing Division
December 8, 1994

500 N Loraine
Midland TX 79701

P.O. Box 2109
Midland TX 79702

GOV - STATE AND LOCAL GOVERNMENTS

Unorthodox Locations

Central Vacuum Unit

Well Nos. 193, 194, 196, 197, 199,
200, 201, 203, 204, 206, and 207

Lea County, New Mexico

State of New Mexico

Energy and Minerals Department

Oil Conservation Division

P. O. Box 2088

Santa Fe, New Mexico 87501-2088

Attention: Mr. Michael E. Stogner

Gentlemen:

An Exception to Rule 104 F.I. by administrative approval is requested for Texaco Exploration and Production Inc.'s Central Vacuum Unit Well Nos. 193, 194, 196, 197, 199, 200, 201, 203, 204, 206, and 207. See attached list for well locations.

These wells must be drilled at these locations to ensure proper development of 10-acre spacing. Wells drilled previously on 10-acre spacing have proven to be viable wells. They will be completed in the Grayburg San Andres formation. Well Nos. 196, 197, 203, and 204 will be producing wells and Well Nos. 193, 194, 199, 200, 201, 206, and 207 will be water injection wells.

Texaco Exploration and Production Inc. is the only "affected offset operator" to Well Nos. 193, 197, 199, 204 and 206. We grant ourselves a waiver to the unorthodox locations. There are no "affected offset operators" to Well Nos. 194, 196, 200, 201, 203, and 207. Attached is Form C-102 for each well and a lease plat showing the location of the subject wells.

Any questions concerning this request should be directed to Mr. C. W. Howard at (915) 688-4606.

Yours very truly,

J. A. Head

J. A. Head

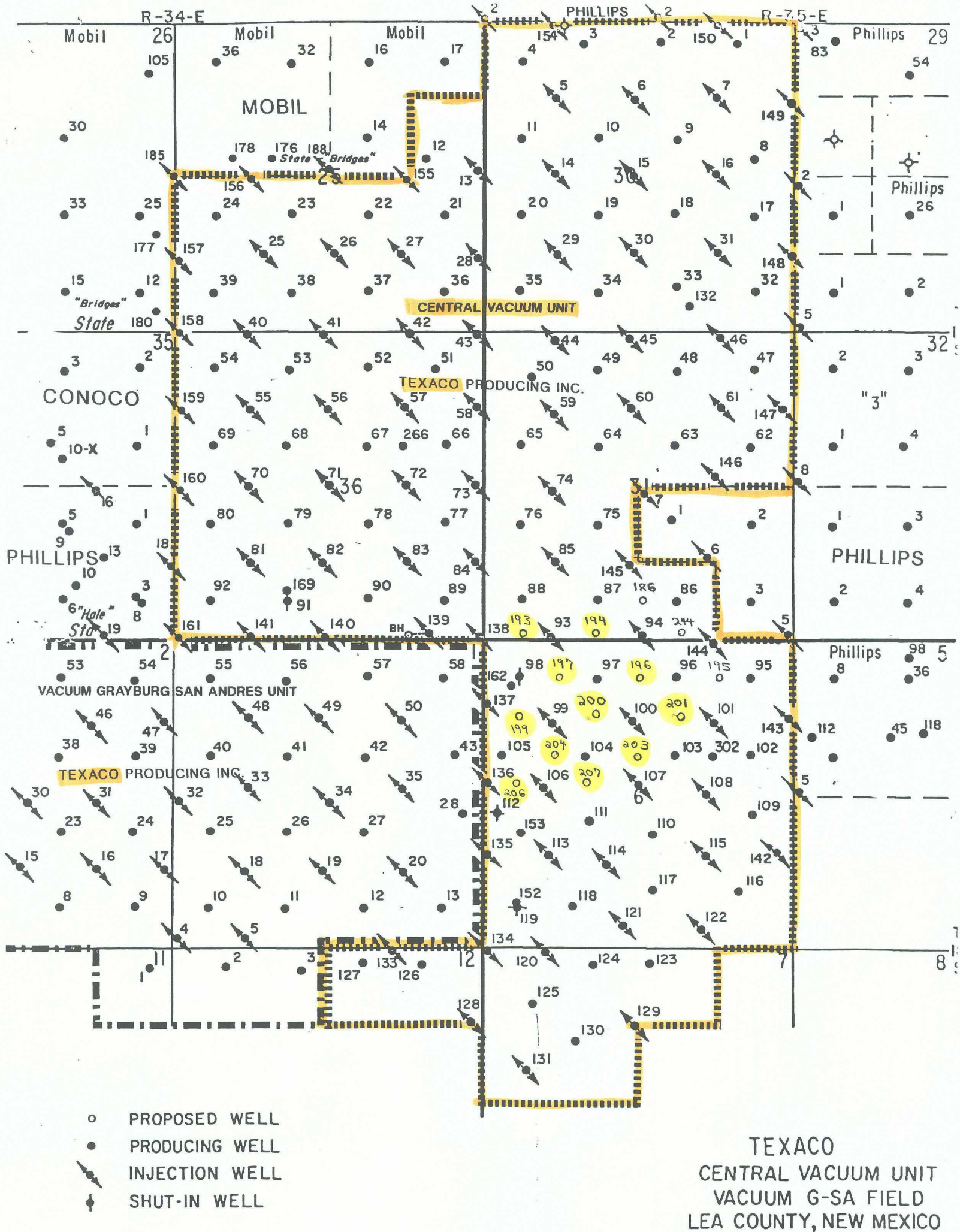
Asset Team Manager

CWH:cwh cc: NMOCD, Hobbs, NM

CENTRAL VACUUM UNIT

WELL LOCATIONS

WELL NO. 193:	101'	FNL &	534'	FWL OF SEC. 6,	T-18-S,	R-35-E
WELL NO. 194:	14'	FNL &	1917'	FWL OF SEC. 6,	T-18-S,	R-35-E
WELL NO. 196:	649'	FNL &	2535'	FWL OF SEC. 6,	T-18-S,	R-35-E
WELL NO. 197:	717'	FNL &	1093'	FWL OF SEC. 6,	T-18-S,	R-35-E
WELL NO. 199:	1372'	FNL &	584'	FWL OF SEC. 6,	T-18-S,	R-35-E
WELL NO. 200:	1301'	FNL &	1875'	FWL OF SEC. 6,	T-18-S,	R-35-E
WELL NO. 201:	1360'	FNL &	1973'	FEL OF SEC. 6,	T-18-S,	R-35-E
WELL NO. 203:	1913'	FNL &	2476'	FWL OF SEC. 6,	T-18-S,	R-35-E
WELL NO. 204:	1994'	FNL &	1073'	FWL OF SEC. 6,	T-18-S,	R-35-E
WELL NO. 206:	2509'	FNL &	536'	FWL OF SEC. 6,	T-18-S,	R-34-E
WELL NO. 207:	2500'	FNL &	1825'	FWL OF SEC. 6,	T-18-S,	R-35-E



DISTRICT I
P. O. Box 1980, Hobbs, NM 88240

DISTRICT II
P. O. Drawer DD, Artesia, NM 88210

DISTRICT III
1000 Rio Brazos Rd., Aztec, NM 87410

DISTRICT IV
P. O. Box 2088, Santa Fe, NM 87504-2088

State of New Mexico
Energy, Minerals and Natural Resources Department

OIL CONSERVATION DIVISION

PO Box 2088
Santa Fe, NM 87504-2088

Form C-102
Revised February 10, 1994

Instructions on back

Submit to Appropriate District Office

State Lease-4 copies

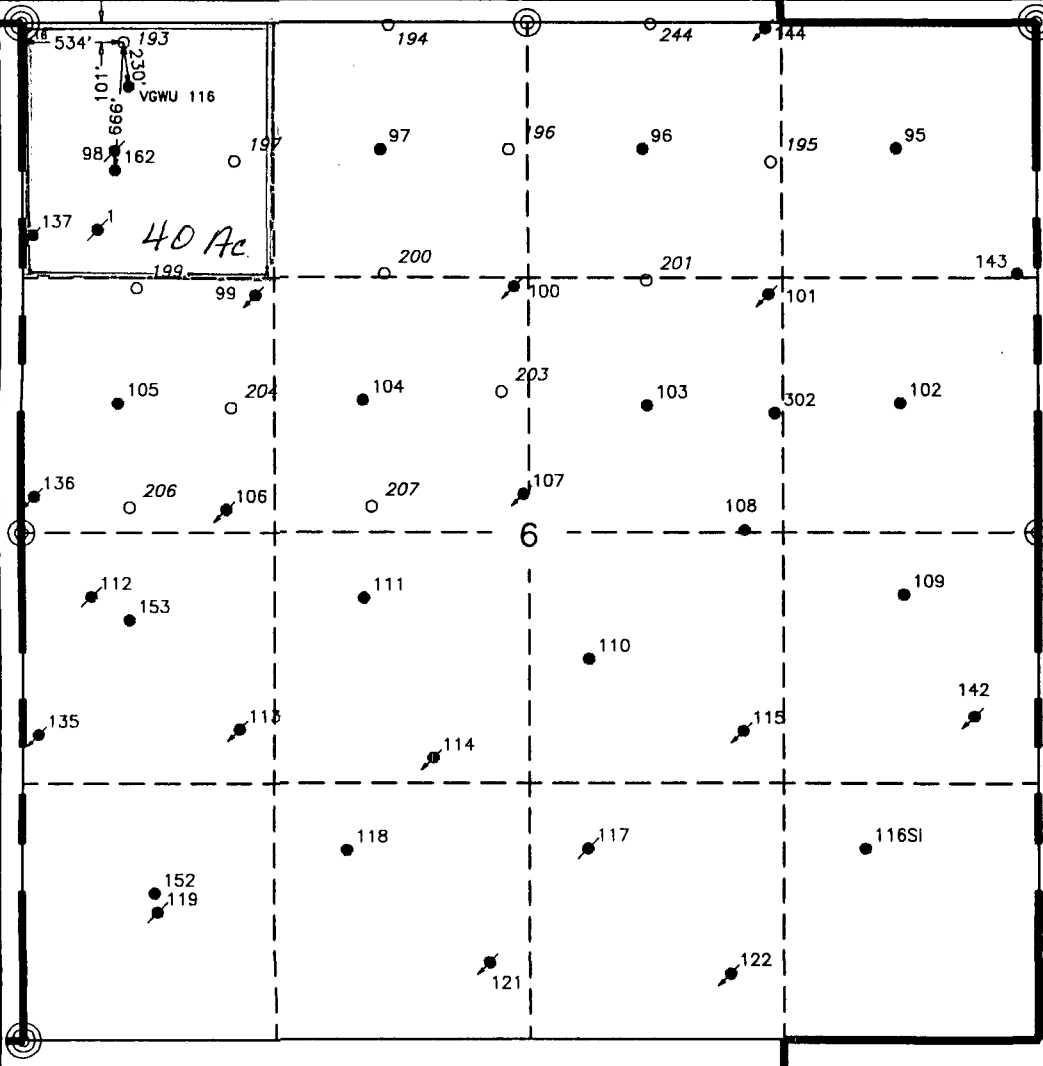
Fee Lease-3 copies

WELL LOCATION AND ACREAGE DEDICATION PLAT

☐ AMENDED REPORT

¹ API Number		² Pool Code		³ Pool Name Vacuum Grayburg-San Andres					
⁴ Property Code 11122		⁵ Property Name Central Vacuum Unit						⁶ Well Number 193	
⁷ OGRID No. 22351		⁸ Operator Name TEXACO EXPLORATION & PRODUCTION, INC.						⁹ Elevation 3985'	
¹⁰ Surface Location									
UL or lot no. D	Section 6	Township 18-S	Range 35-E	Lot Idn	Feet from the 101'	North/South line North	Feet from the 534'	East/West line West	⁷ County Lea
¹¹ Bottom Hole Location If Different From Surface									
UL or lot no.	Section	Township	Range	Lot Idn	Feet from the	North/South line	Feet from the	East/West line	⁷ County
¹² Dedicated Acres 40		¹³ Joint or Infill		¹⁴ Consolidation Code		¹⁵ Order No.			

NO ALLOWABLE WILL BE ASSIGNED TO THIS COMPLETION UNTIL ALL INTERESTS HAVE BEEN CONSOLIDATED
OR A NON-STANDARD UNIT HAS BEEN APPROVED BY THE DIVISION.

	¹⁷ OPERATOR CERTIFICATION I hereby certify that the information contained herein is true and complete to the best of my knowledge and belief.	
	Signature <i>C. Wade Howard</i>	
	Printed Name C. Wade Howard	
	Position Asst. Technician	
	Company Texaco Expl. & Prod. Inc.	
	Date December 7, 1994	
	¹⁸ SURVEYOR CERTIFICATION I hereby certify that the well location shown on this plat was plotted from field notes of actual surveys made by me or under my supervision, and that the same is true and correct to the best of my knowledge and belief.	
	Date Surveyed December 6, 1994	
	Signature & Seal of Professional Surveyor <i>John S. Piper</i>	
	Certificate No. 7254 John S. Piper	
Sheet		

DISTRICT II
P. O. Drawer DD, Artesia, NM 88210

DISTRICT III
1000 Rio Brazos Rd., Aztec, NM 87410

DISTRICT IV
P. O. Box 2088, Santa Fe, NM 87504-2088

OIL CONSERVATION DIVISION

PO Box 2088
Santa Fe, NM 87504-2088

Submit to Appropriate District Office

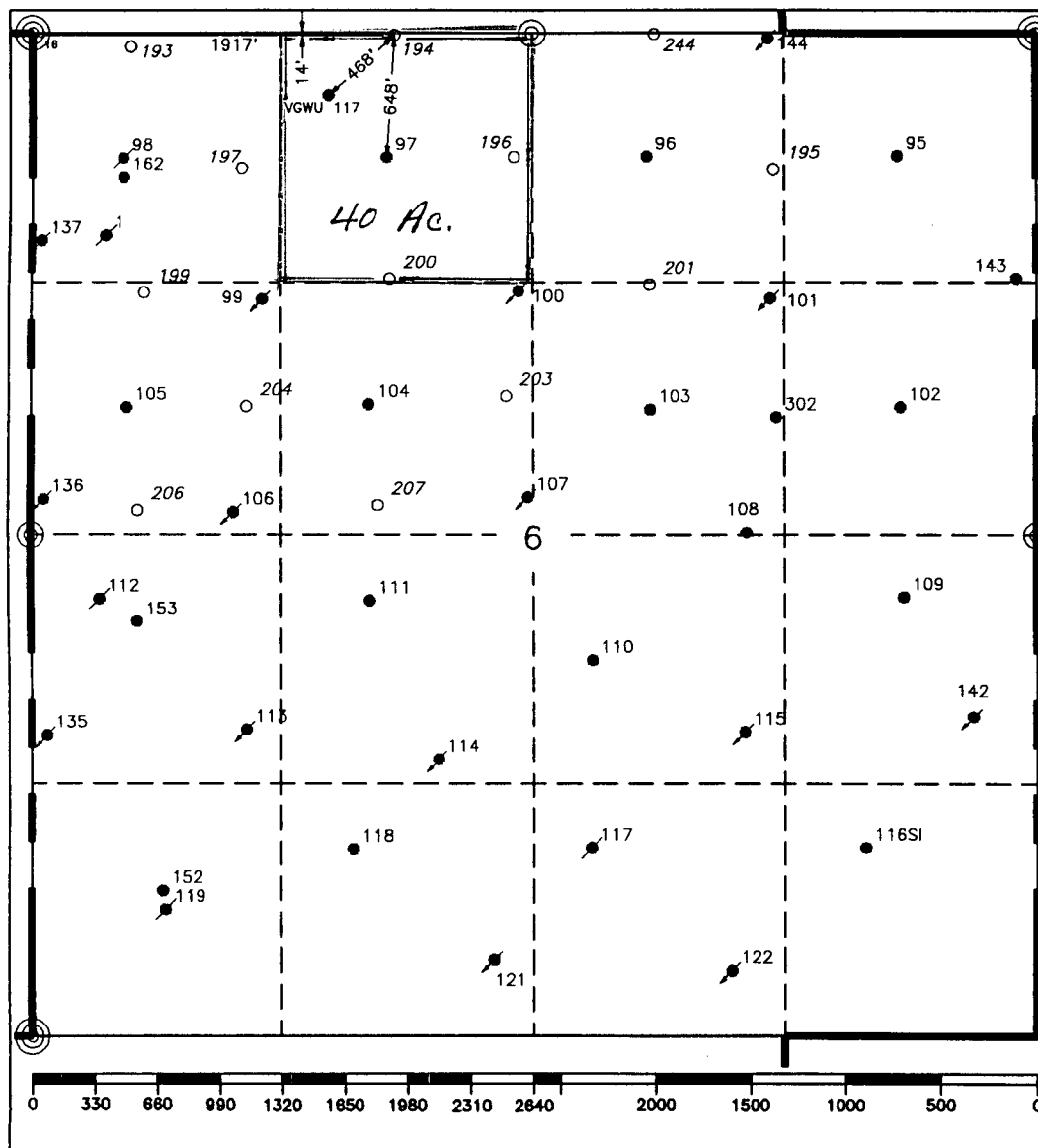
State Lease-4 copies
Fee Lease-3 copies

☐ AMENDED REPORT

WELL LOCATION AND ACREAGE DEDICATION PLAT

¹ API Number		² Pool Code		³ Pool Name Vacuum Grayburg-San Andres					
⁴ Property Code 1122		⁵ Property Name Central Vacuum Unit				⁶ Well Number 194			
⁷ OGRID No. 22351		⁸ Operator Name TEXACO EXPLORATION & PRODUCTION, INC.				⁹ Elevation 3979'			
¹⁰ Surface Location									
UL or lot no. C	Section 6	Township 18-S	Range 35-E	Lot Idn	Feet from the 14'	North/South line North	Feet from the 1917'	East/West line West	⁷ County Lea
¹¹ Bottom Hole Location If Different From Surface									
UL or lot no.	Section	Township	Range	Lot Idn	Feet from the	North/South line	Feet from the	East/West line	⁷ County
¹² Dedicated Acres 40		¹³ Joint or Infill		¹⁴ Consolidation Code		¹⁵ Order No.			

NO ALLOWABLE WILL BE ASSIGNED TO THIS COMPLETION UNTIL ALL INTERESTS HAVE BEEN CONSOLIDATED
OR A NON-STANDARD UNIT HAS BEEN APPROVED BY THE DIVISION.



DISTRICT 1
P. O. Box 1980, Hobbs, NM 88240

DISTRICT II
P. O. Drawer DD, Artesia, NM 88210

DISTRICT III
1000 Rio Brazos Rd., Aztec, NM 87410

DISTRICT IV
P. O. Box 2088, Santa Fe, NM 87504-2088

State of New Mexico
Energy, Minerals and Natural Resources Department

OIL CONSERVATION DIVISION
PO Box 2088
Santa Fe, NM 87504-2088

Form C-102
Revised February 10, 1994

Instructions on back

Submit to Appropriate District Office

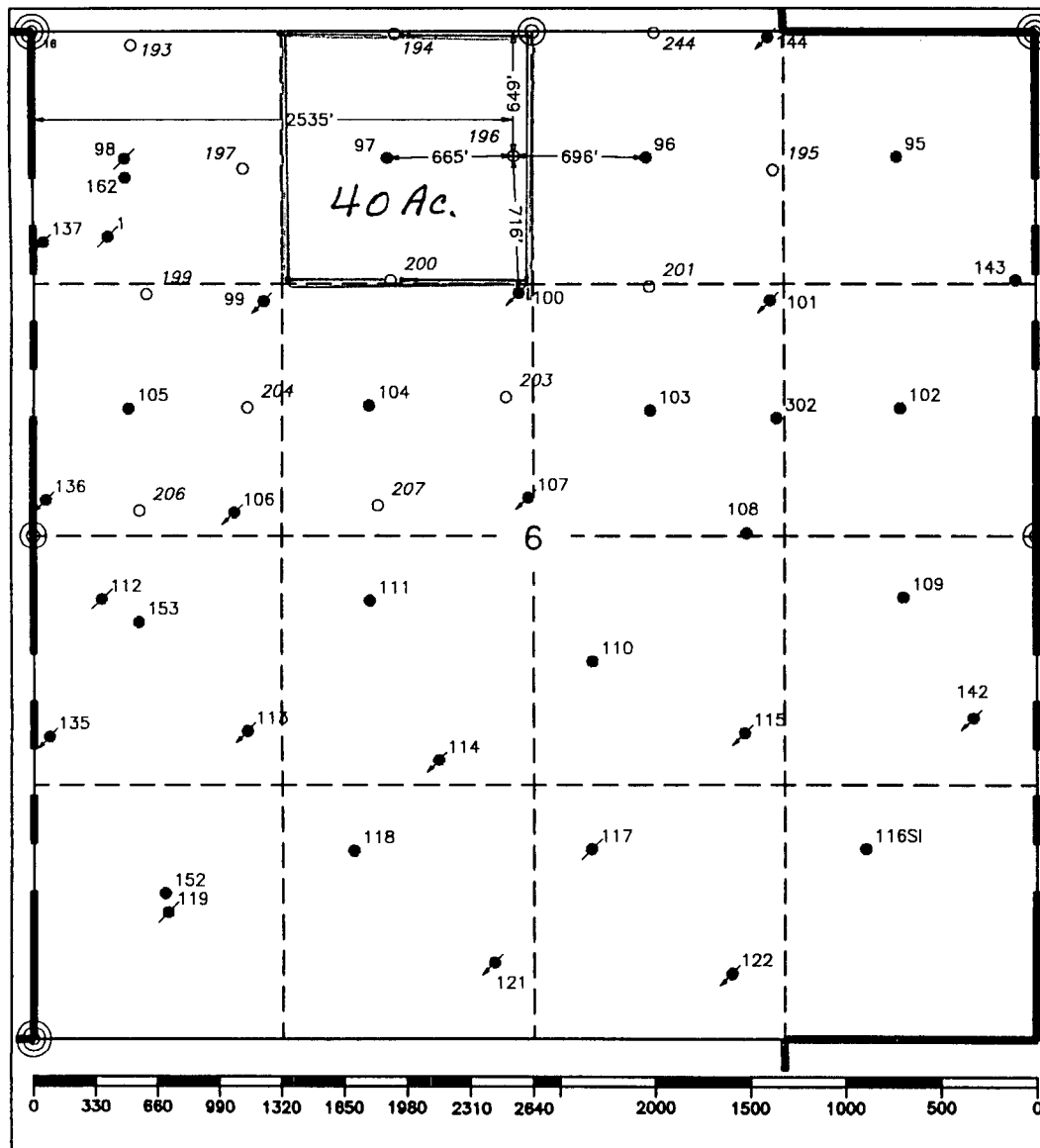
State Lease-4 copies
Fee Lease-3 copies

☐ AMENDED REPORT

WELL LOCATION AND ACREAGE DEDICATION PLAT

¹ API Number		² Pool Code		³ Pool Name Vacuum Grayburg-San Andres					
⁴ Property Code 1122		⁵ Property Name Central Vacuum Unit						⁶ Well Number 196	
⁷ OGRID No. 22351		⁸ Operator Name TEXACO EXPLORATION & PRODUCTION, INC.						⁹ Elevation 3968'	
¹⁰ Surface Location									
UL or lot no. C	Section 6	Township 18-S	Range 35-E	Lot Idn	Feet from the 649'	North/South line North	Feet from the 2535'	East/West line West	County Lea
¹¹ Bottom Hole Location If Different From Surface									
UL or lot no.	Section	Township	Range	Lot Idn	Feet from the	North/South line	Feet from the	East/West line	County
¹² Dedicated Acres 40		¹³ Joint or Infill		¹⁴ Consolidation Code		¹⁵ Order No.			

NO ALLOWABLE WILL BE ASSIGNED TO THIS COMPLETION UNTIL ALL INTERESTS HAVE BEEN CONSOLIDATED
OR A NON-STANDARD UNIT HAS BEEN APPROVED BY THE DIVISION.



¹⁶ OPERATOR CERTIFICATION I hereby certify that the information contained herein is true and complete to the best of my knowledge and belief.	
Signature <i>C. Wade Howard</i>	
Printed Name C. Wade Howard	
Position Asst. Technician	
Company Texaco Expl. & Prod. Inc.	
Date December 7, 1994	
¹⁷ SURVEYOR CERTIFICATION I hereby certify that the well location shown on this plat was plotted from field notes of actual surveys made by me or under my supervision, and that the same is true and correct to the best of my knowledge and belief.	
Date Surveyed December 6, 1994	
Signature & Seal of Professional Surveyor <i>John S. Piper</i>	
Certificate No. 7254 John S. Piper	
Sheet	

DISTRICT I
P. O. Box 1980, Hobbs, NM 88240

DISTRICT II
P. O. Drawer DD, Artesia, NM 88210

DISTRICT III
1000 Rio Brazos Rd., Aztec, NM 87410

DISTRICT IV
P. O. Box 2088, Santa Fe, NM 87504-2088

State of New Mexico
Energy, Minerals and Natural Resources Department

Form C-102
Revised February 10, 1994

Instructions on back

OIL CONSERVATION DIVISION

PO Box 2088
Santa Fe, NM 87504-2088

Submit to Appropriate District Office

State Lease-4 copies

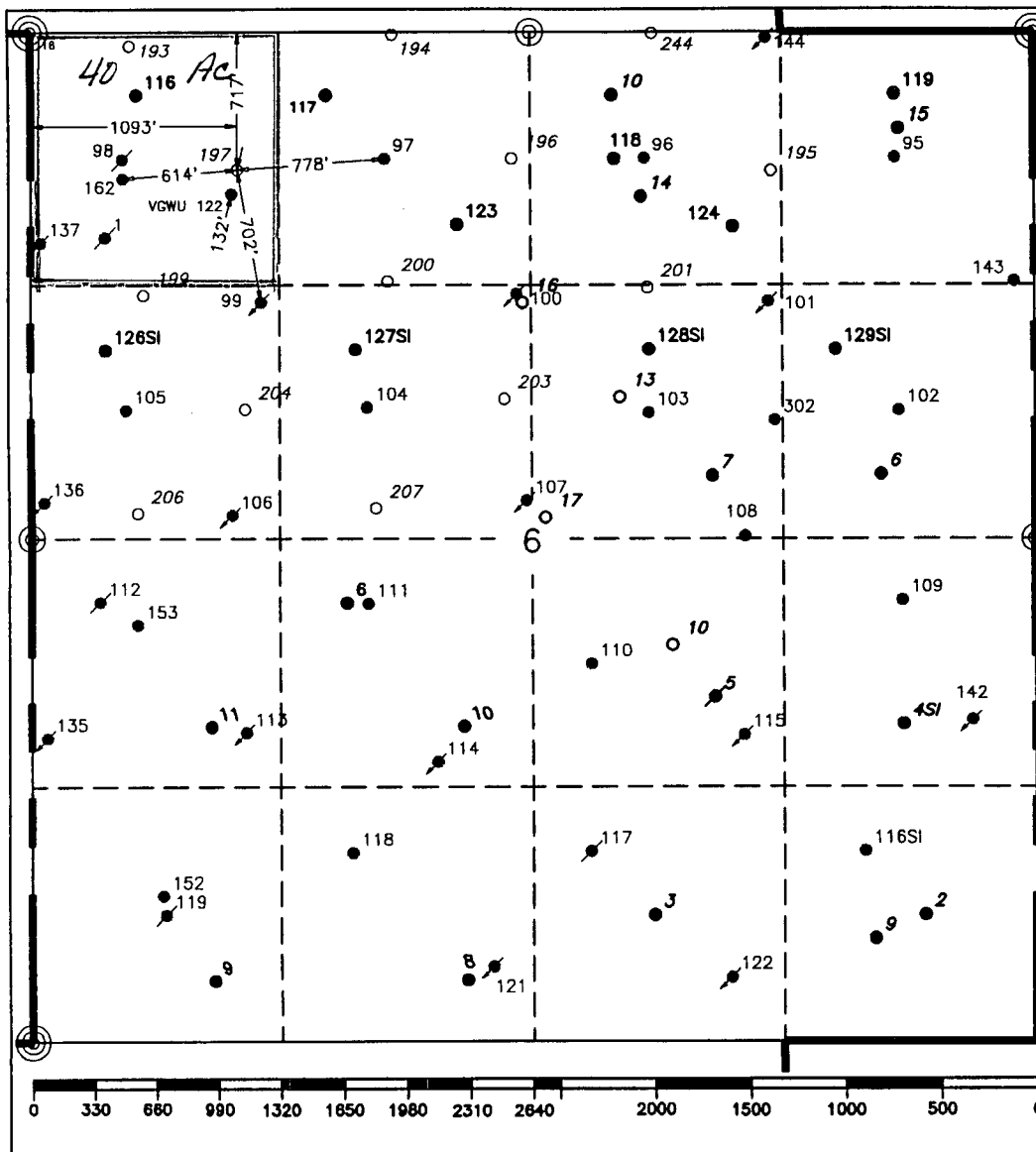
Fee Lease-3 copies

☐ AMENDED REPORT

WELL LOCATION AND ACREAGE DEDICATION PLAT

¹ API Number		² Pool Code		³ Pool Name Vacuum Grayburg-San Andres					
⁴ Property Code 1122		⁵ Property Name Central Vacuum Unit						⁶ Well Number 197	
⁷ OGRID No. 22351		⁸ Operator Name TEXACO EXPLORATION & PRODUCTION, INC.						⁹ Elevation 3982'	
¹⁰ Surface Location									
UL or lot no. D	Section 6	Township 18-S	Range 35-E	Lot Idn	Feet from the 717'	North/South line North	Feet from the 1093'	East/West line West	⁷ County Lea
¹¹ Bottom Hole Location If Different From Surface									
UL or lot no.	Section	Township	Range	Lot Idn	Feet from the	North/South line	Feet from the	East/West line	⁷ County
¹² Dedicated Acres 40		¹³ Joint or Infill		¹⁴ Consolidation Code		¹⁵ Order No.			

NO ALLOWABLE WILL BE ASSIGNED TO THIS COMPLETION UNTIL ALL INTERESTS HAVE BEEN CONSOLIDATED
OR A NON-STANDARD UNIT HAS BEEN APPROVED BY THE DIVISION.



¹⁶ OPERATOR CERTIFICATION	
I hereby certify that the information contained herein is true and complete to the best of my knowledge and belief.	
Signature C. Wade Howard	
Printed Name C. Wade Howard	
Position Asst. Technician	
Company Texaco Expl. & Prod. Inc.	
Date December 7, 1994	
¹⁷ SURVEYOR CERTIFICATION	
I hereby certify that the well location shown on this plat was plotted from field notes of actual surveys made by me or under my supervision, and that the same is true and correct to the best of my knowledge and belief.	
Date Surveyed December 6, 1994	
Signature & Seal of Professional Surveyor John S. Piper	
Certificate No. 7254 John S. Piper	
Sheet	

DISTRICT I
P. O. Box 1980, Hobbs, NM 88240

DISTRICT II
P. O. Drawer DD, Artesia, NM 88210

DISTRICT III
1000 Rio Brazos Rd., Aztec, NM 87410

DISTRICT IV
P. O. Box 2088, Santa Fe, NM 87504-2088

State of New Mexico
Energy, Minerals and Natural Resources Department

OIL CONSERVATION DIVISION
PO Box 2088
Santa Fe, NM 87504-2088

Form C-102
Revised February 10, 1994

Instructions on back

Submit to Appropriate District Office

State Lease-4 copies
Fee Lease-3 copies

☐ AMENDED REPORT

WELL LOCATION AND ACREAGE DEDICATION PLAT

¹ API Number		² Pool Code		³ Pool Name Vacuum Grayburg-San Andres					
⁴ Property Code 11122		⁵ Property Name Central Vacuum Unit						⁶ Well Number 199	
⁷ OGRID No. 22351		⁸ Operator Name TEXACO EXPLORATION & PRODUCTION, INC.						⁹ Elevation 3972'	
¹⁰ Surface Location									
UL or lot no. E	Section 6	Township 18-S	Range 35-E	Lot Idn	Feet from the 1372'	North/South line North	Feet from the 584'	East/West line West	⁷ County Lea
¹¹ Bottom Hole Location If Different From Surface									
UL or lot no.	Section	Township	Range	Lot Idn	Feet from the	North/South line	Feet from the	East/West line	⁷ County
¹² Dedicated Acres 40		¹³ Joint or Infill		¹⁴ Consolidation Code		¹⁵ Order No.			

NO ALLOWABLE WILL BE ASSIGNED TO THIS COMPLETION UNTIL ALL INTERESTS HAVE BEEN CONSOLIDATED
OR A NON-STANDARD UNIT HAS BEEN APPROVED BY THE DIVISION.

	¹⁶ OPERATOR CERTIFICATION I hereby certify that the information contained herein is true and complete to the best of my knowledge and belief. Signature C. Wade Howard Printed Name C. Wade Howard Position Asst. Technician Company Texaco Expl. & Prod. Inc. Date December 5, 1994	
		¹⁸ SURVEYOR CERTIFICATION I hereby certify that the well location shown on this plat was plotted from field notes of actual surveys made by me or under my supervision, and that the same is true and correct to the best of my knowledge and belief. Date Surveyed November 21, 1994 Signature & Seal of Professional Surveyor John S. Piper Certificate No. 7254 John S. Piper Sheet

DISTRICT I
P. O. Box 1980, Hobbs, NM 88240

DISTRICT II
P. O. Drawer DD, Artesia, NM 88210

DISTRICT III
1000 Rio Brazos Rd., Aztec, NM 87410

DISTRICT IV
P. O. Box 2088, Santa Fe, NM 87504-2088

State of New Mexico
Energy, Minerals and Natural Resources Department

OIL CONSERVATION DIVISION
PO Box 2088
Santa Fe, NM 87504-2088

Form C-102
Revised February 10, 1994

Instructions on back

Submit to Appropriate District Office

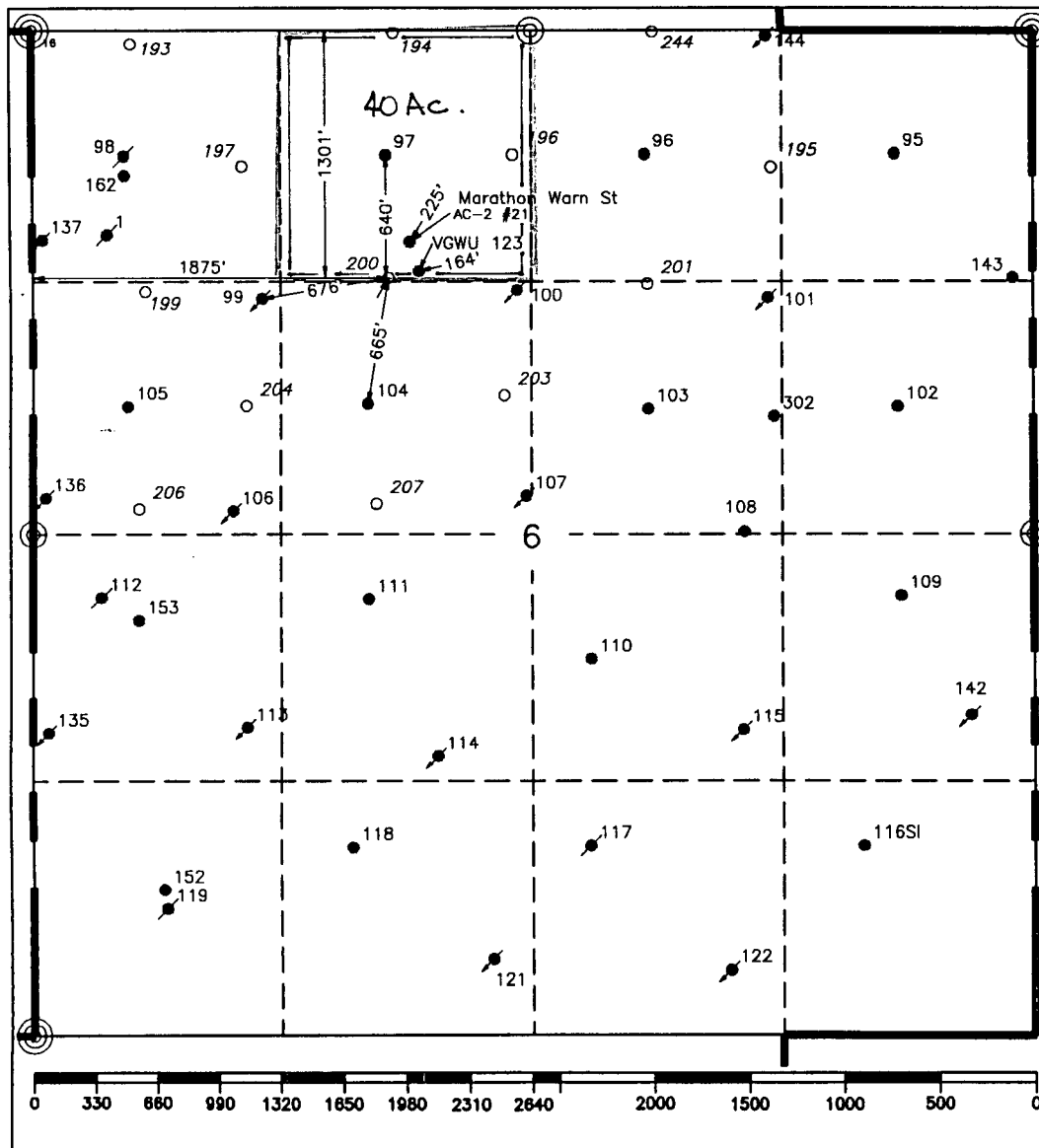
State Lease-4 copies
Fee Lease-3 copies

☐ AMENDED REPORT

WELL LOCATION AND ACREAGE DEDICATION PLAT

¹ API Number		² Pool Code		³ Pool Name Vacuum Grayburg-San Andres					
⁴ Property Code 11122		⁵ Property Name Central Vacuum Unit						⁶ Well Number 200	
⁷ OGRID No. 22351		⁸ Operator Name TEXACO EXPLORATION & PRODUCTION, INC.						⁹ Elevation 3975'	
¹⁰ Surface Location									
UL or lot no. C	Section 6	Township 18-S	Range 35-E	Lot Idn	Feet from the 1301'	North/South line North	Feet from the 1875'	East/West line West	⁷ County Lea
¹¹ Bottom Hole Location If Different From Surface									
UL or lot no.	Section	Township	Range	Lot Idn	Feet from the	North/South line	Feet from the	East/West line	⁷ County
¹² Dedicated Acres 40		¹³ Joint or Infill		¹⁴ Consolidation Code		¹⁵ Order No.			

NO ALLOWABLE WILL BE ASSIGNED TO THIS COMPLETION UNTIL ALL INTERESTS HAVE BEEN CONSOLIDATED
OR A NON-STANDARD UNIT HAS BEEN APPROVED BY THE DIVISION.



¹⁷ OPERATOR CERTIFICATION	
I hereby certify that the information contained herein is true and complete to the best of my knowledge and belief.	
Signature <i>C. Wade Howard</i>	
Printed Name C. Wade Howard	
Position Asst. Technician	
Company Texaco Expl. & Prod. Inc.	
Date December 5, 1994	
¹⁸ SURVEYOR CERTIFICATION	
I hereby certify that the well location shown on this plat was plotted from field notes of actual surveys made by me or under my supervision, and that the same is true and correct to the best of my knowledge and belief.	
Date Surveyed November 30, 1994	
Signature & Seal of Professional Surveyor <i>John S. Piper</i>	
Certificate No. 7254 John S. Piper	
Sheet	

DISTRICT I
P. O. Box 1980, Hobbs, NM 88240

DISTRICT II
P. O. Drawer DD, Artesia, NM 88210

DISTRICT III
1000 Rio Brazos Rd., Aztec, NM 87410

DISTRICT IV
P. O. Box 2088, Santa Fe, NM 87504-2088

State of New Mexico
Energy, Minerals and Natural Resources Department

OIL CONSERVATION DIVISION
PO Box 2088
Santa Fe, NM 87504-2088

Form C-102
Revised February 10, 1994

Instructions on back

Submit to Appropriate District Office

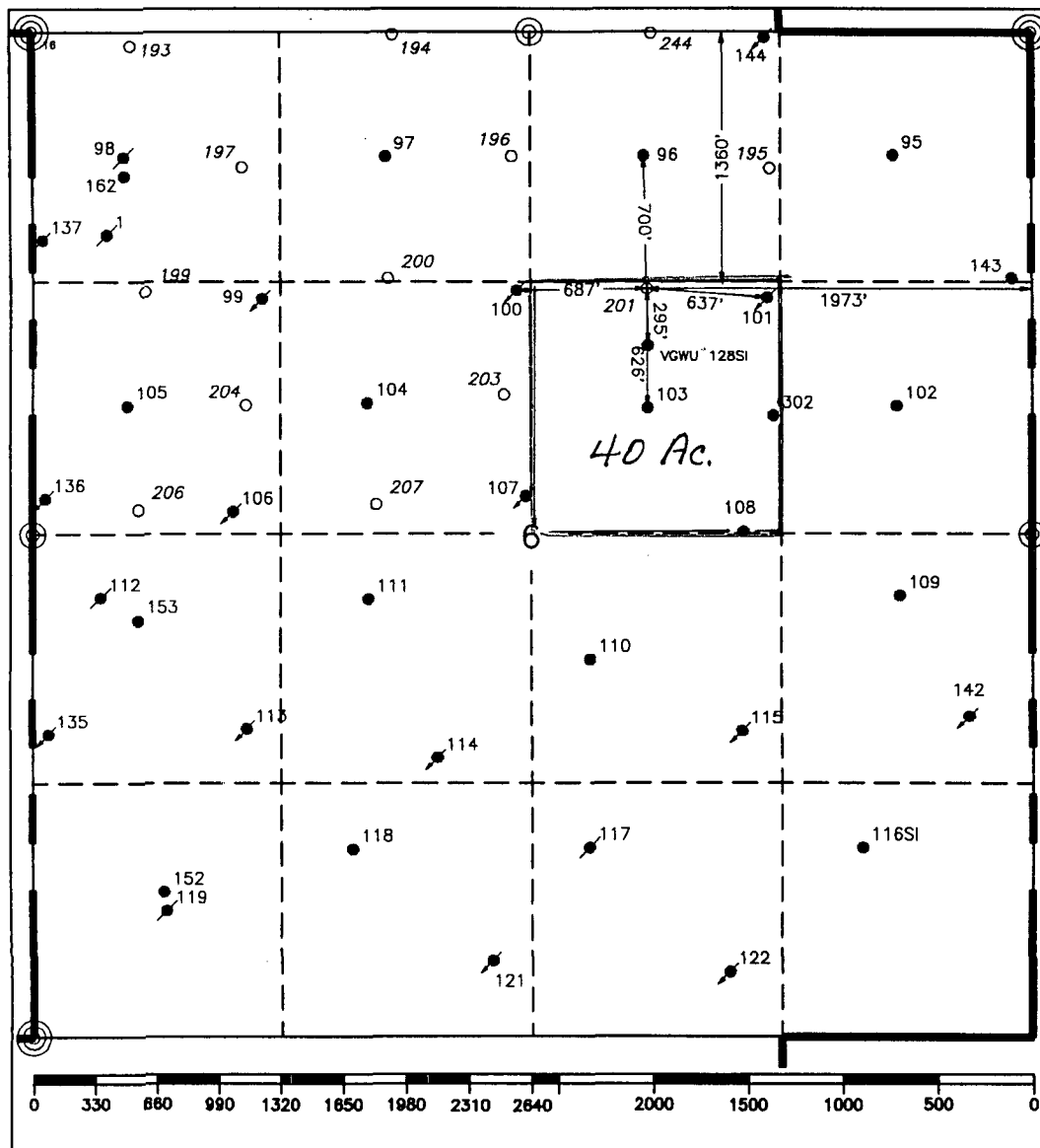
State Lease-4 copies
Fee Lease-3 copies

WELL LOCATION AND ACREAGE DEDICATION PLAT

☐ AMENDED REPORT

1 API Number		2 Pool Code		3 Pool Name Vacuum Grayburg-San Andres					
4 Property Code 11122		5 Property Name Central Vacuum Unit						6 Well Number 201	
7 OGRID No. 22351		8 Operator Name TEXACO EXPLORATION & PRODUCTION, INC.						9 Elevation 3977'	
10 Surface Location									
UL or lot no. G	Section 6	Township 18-S	Range 35-E	Lot Idn	Feet from the 1360'	North/South line North	Feet from the 1973'	East/West line East	County Lea
11 Bottom Hole Location If Different From Surface									
UL or lot no.	Section	Township	Range	Lot Idn	Feet from the	North/South line	Feet from the	East/West line	County
12 Dedicated Acres 40									
13 Joint or Infill									
14 Consolidation Code									
15 Order No.									

NO ALLOWABLE WILL BE ASSIGNED TO THIS COMPLETION UNTIL ALL INTERESTS HAVE BEEN CONSOLIDATED
OR A NON-STANDARD UNIT HAS BEEN APPROVED BY THE DIVISION.



16 OPERATOR CERTIFICATION	
I hereby certify that the information contained herein is true and complete to the best of my knowledge and belief.	
Signature <i>C. Wade Howard</i>	
Printed Name C. Wade Howard	
Position Asst. Technician	
Company Texaco Expl. & Prod. Inc.	
Date December 7, 1994	
17 SURVEYOR CERTIFICATION	
I hereby certify that the well location shown on this plat was plotted from field notes of actual surveys made by me or under my supervision, and that the same is true and correct to the best of my knowledge and belief.	
Date Surveyed December 6, 1994	
Signature & Seal of Professional Surveyor <i>John S. Piper</i>	
Certificate No. 7254 John S. Piper	
Sheet	

DISTRICT 1
P. O. Box 1980, Hobbs, NM 88240

DISTRICT II
P. O. Drawer DD, Artesia, NM 88210

DISTRICT III
1000 Rio Brazos Rd., Aztec, NM 87410

DISTRICT IV
P. O. Box 2088, Santa Fe, NM 87504-2088

State of New Mexico
Energy, Minerals and Natural Resources Department

Form C-102
Revised February 10, 1994

Instructions on back

Submit to Appropriate District Office

State Lease-4 copies
Fee Lease-3 copies

OIL CONSERVATION DIVISION

PO Box 2088
Santa Fe, NM 87504-2088

☐ AMENDED REPORT

WELL LOCATION AND ACREAGE DEDICATION PLAT

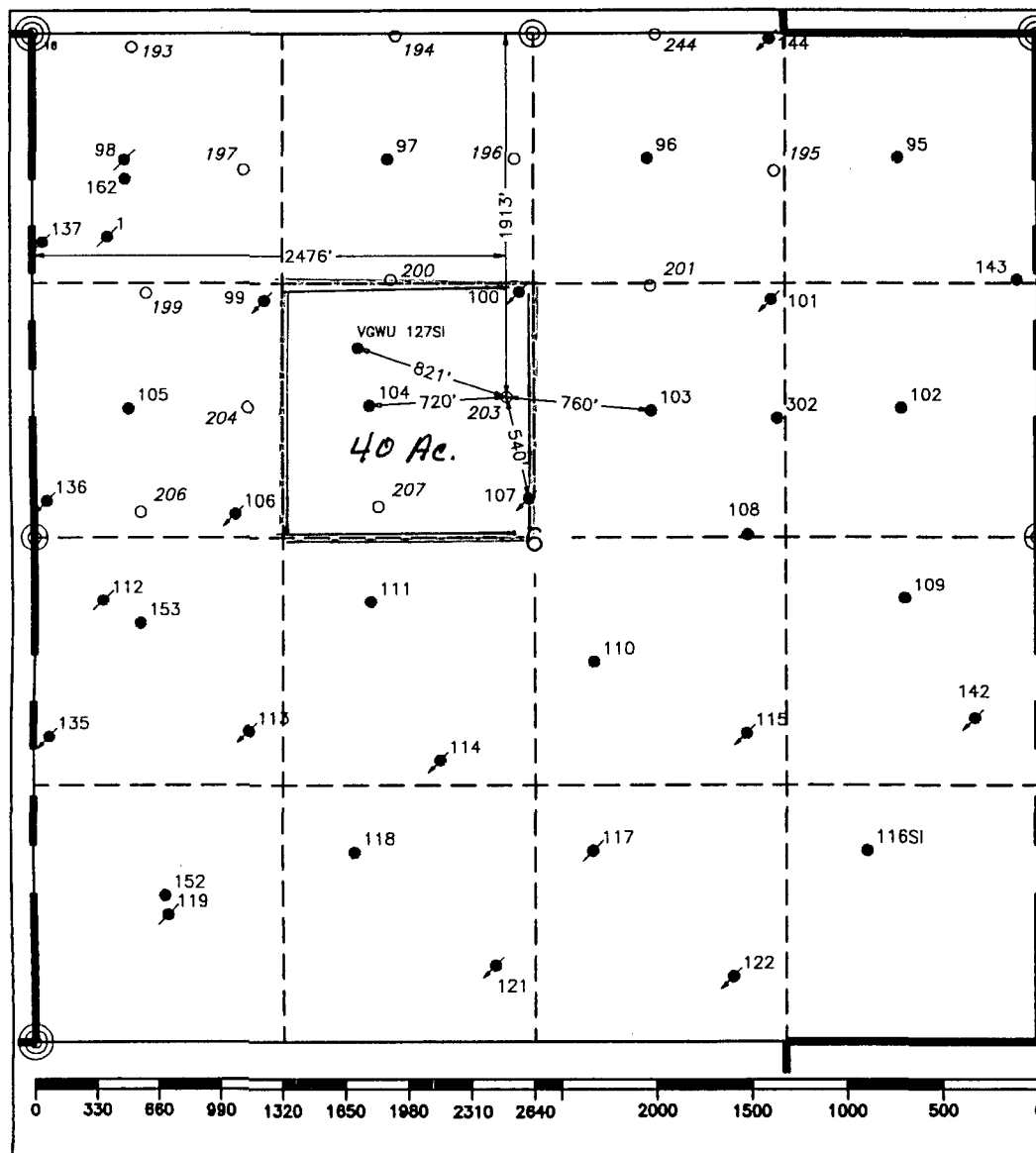
¹ API Number		² Pool Code		³ Pool Name	
				Vacuum Grayburg-San Andres	
⁴ Property Code		⁵ Property Name			⁶ Well Number
11122		Central Vacuum Unit			203
⁷ OGRID No.		⁸ Operator Name			⁹ Elevation
22351		TEXACO EXPLORATION & PRODUCTION, INC.			3977'

¹⁰ Surface Location									
UL or lot no.	Section	Township	Range	Lot Idn	Feet from the	North/South line	Feet from the	East/West line	⁷ County
F	6	18-S	35-E		1913'	North	2476'	West	Lea

¹¹ Bottom Hole Location If Different From Surface									
UL or lot no.	Section	Township	Range	Lot Idn	Feet from the	North/South line	Feet from the	East/West line	⁷ County

¹² Dedicated Acres	¹³ Joint or Infill	¹⁴ Consolidation Code	¹⁵ Order No.
40			

NO ALLOWABLE WILL BE ASSIGNED TO THIS COMPLETION UNTIL ALL INTERESTS HAVE BEEN CONSOLIDATED
OR A NON-STANDARD UNIT HAS BEEN APPROVED BY THE DIVISION.



¹⁶ OPERATOR CERTIFICATION
I hereby certify that the information contained herein is true and complete to the best of my knowledge and belief.
Signature
<i>C. Wade Howard</i>
Printed Name
C. Wade Howard
Position
Asst. Technician
Company
Texaco Expl. & Prod. Inc.
Date
December 5, 1994
¹⁸ SURVEYOR CERTIFICATION
I hereby certify that the well location shown on this plat was plotted from field notes of actual surveys made by me or under my supervision, and that the same is true and correct to the best of my knowledge and belief.
Date Surveyed
November 21, 1994
Signature & Seal of Professional Surveyor
<i>John S. Piper</i>
Certificate No.
7254 John S. Piper
Sheet

DISTRICT 1
P. O. Box 1980, Hobbs, NM 88240
DISTRICT II
P. O. Drawer DD, Artesia, NM 88210
DISTRICT III
1000 Rio Brazos Rd., Aztec, NM 87410
DISTRICT IV
P. O. Box 2088, Santa Fe, NM 87504-2088

State of New Mexico
Energy, Minerals and Natural Resources Department

Form C-102
Revised February 10, 1994

Instructions on back

OIL CONSERVATION DIVISION

PO Box 2088
Santa Fe, NM 87504-2088

Submit to Appropriate District Office

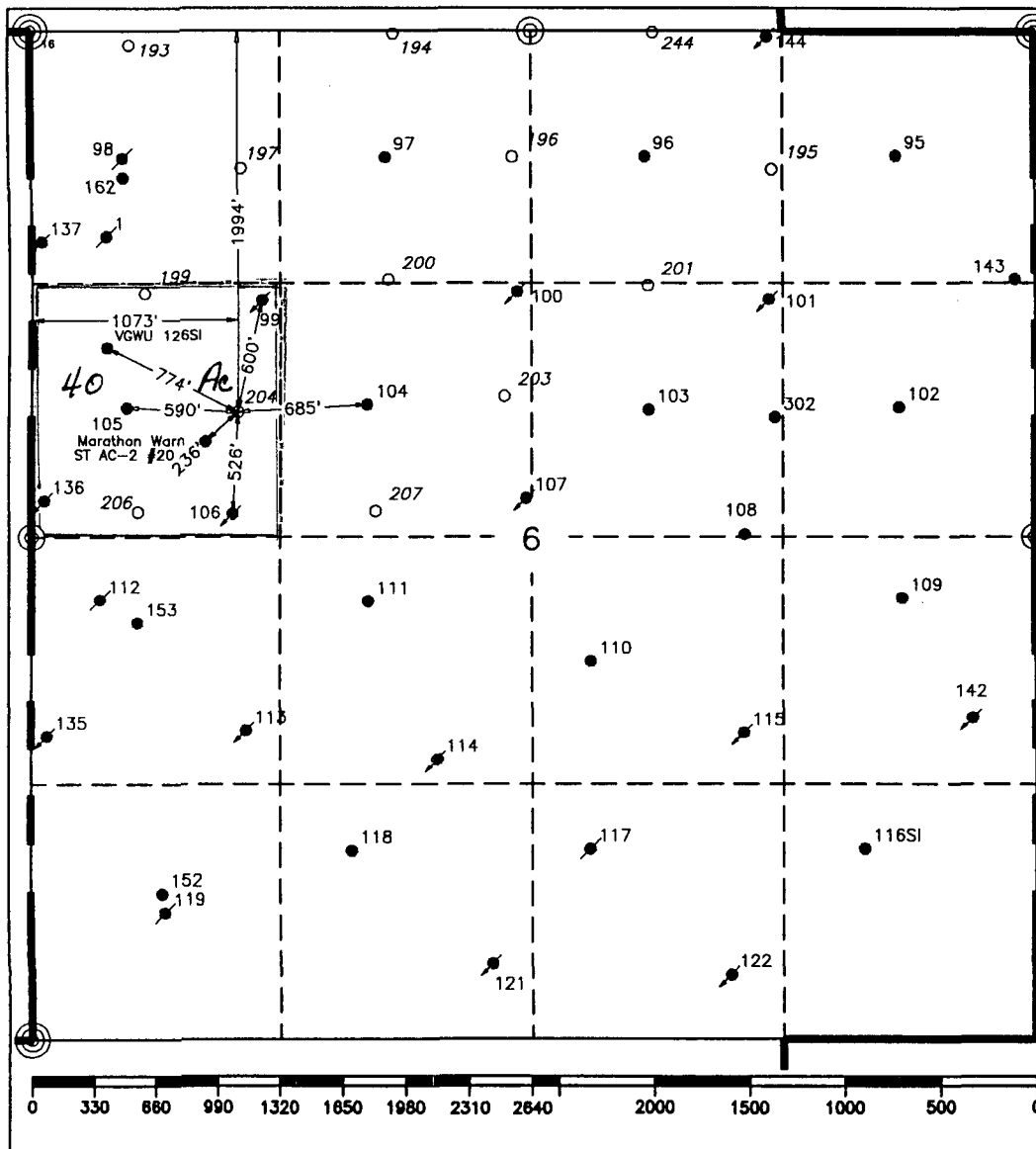
State Lease-4 copies
Fee Lease-3 copies

☐ AMENDED REPORT

WELL LOCATION AND ACREAGE DEDICATION PLAT

¹ API Number		² Pool Code		³ Pool Name Vacuum Grayburg-San Andres					
⁴ Property Code 1122		⁵ Property Name Central Vacuum Unit						⁶ Well Number 204	
⁷ GRID No. 22351		⁸ Operator Name TEXACO EXPLORATION & PRODUCTION, INC.						⁹ Elevation 3969'	
¹⁰ Surface Location									
UL or lot no. E	Section 6	Township 18-S	Range 35-E	Lot Idn	Feet from the 1994'	North/South line North	Feet from the 1073'	East/West line West	⁷ County Lea
¹¹ Bottom Hole Location If Different From Surface									
UL or lot no.	Section	Township	Range	Lot Idn	Feet from the	North/South line	Feet from the	East/West line	⁷ County
¹² Dedicated Acres 40		¹³ Joint or Infill		¹⁴ Consolidation Code		¹⁵ Order No.			

NO ALLOWABLE WILL BE ASSIGNED TO THIS COMPLETION UNTIL ALL INTERESTS HAVE BEEN CONSOLIDATED
OR A NON-STANDARD UNIT HAS BEEN APPROVED BY THE DIVISION.



¹⁶ OPERATOR CERTIFICATION	
I hereby certify that the information contained herein is true and complete to the best of my knowledge and belief.	
Signature <i>C. Wade Howard</i>	
Printed Name C. Wade Howard	
Position Asst. Technician	
Company Texaco Expl. & Prod. Inc.	
Date December 5, 1994	
¹⁷ SURVEYOR CERTIFICATION	
I hereby certify that the well location shown on this plat was plotted from field notes of actual surveys made by me or under my supervision, and that the same is true and correct to the best of my knowledge and belief.	
Date Surveyed December 1, 1994	
Signature & Seal of Professional Surveyor <i>John S. Piper</i>	
Certificate No. 7254 John S. Piper	
Sheet	

DISTRICT I
P. O. Box 1980, Hobbs, NM 88240

DISTRICT II
P. O. Drawer DD, Artesia, NM 88210

DISTRICT III
1000 Rio Brazos Rd., Aztec, NM 87410

DISTRICT IV
P. O. Box 2088, Santa Fe, NM 87504-2088

State of New Mexico
Energy, Minerals and Natural Resources Department

Form C-102
Revised February 10, 1994

Instructions on back

OIL CONSERVATION DIVISION

PO Box 2088
Santa Fe, NM 87504-2088

Submit to Appropriate District Office

State Lease-4 copies

Fee Lease-3 copies

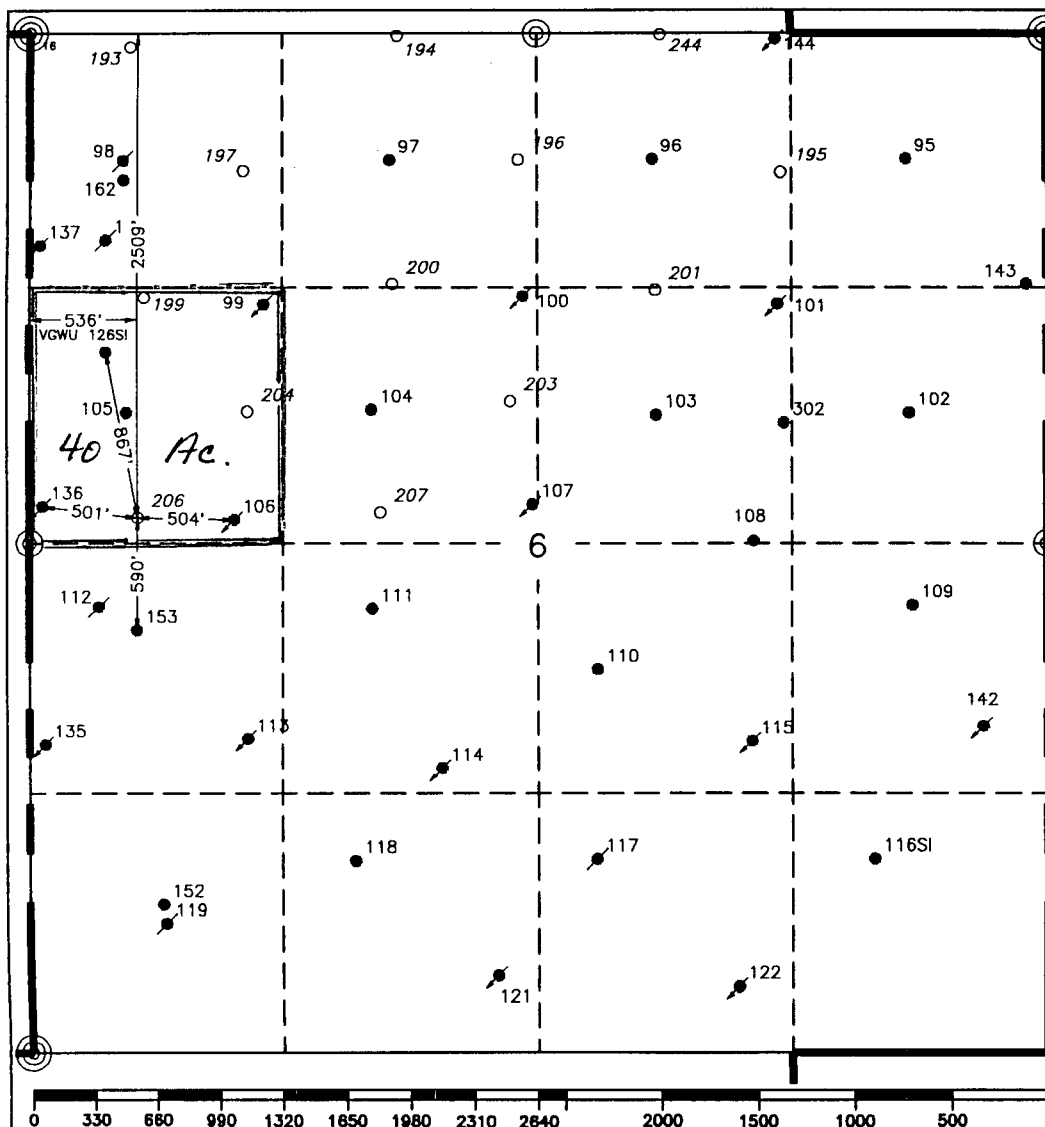
☐ AMENDED REPORT

WELL LOCATION AND ACREAGE DEDICATION PLAT

¹ API Number		² Pool Code		³ Pool Name	
				Vacuum Grayburg-San Andres	
⁴ Property Code		⁵ Property Name			⁶ Well Number
11122		Central Vacuum Unit			206
⁷ OGRID No.		⁸ Operator Name			⁹ Elevation
22351		TEXACO EXPLORATION & PRODUCTION, INC.			3974'

¹⁰ Surface Location									
UL or lot no.	Section	Township	Range	Lot Idn	Feet from the	North/South line	Feet from the	East/West line	⁷ County
E	6	18-S	35-E		2509'	North	536'	West	Lea
¹¹ Bottom Hole Location If Different From Surface									
UL or lot no.	Section	Township	Range	Lot Idn	Feet from the	North/South line	Feet from the	East/West line	⁷ County
¹² Dedicated Acres		¹³ Joint or Infill		¹⁴ Consolidation Code		¹⁵ Order No.			
40									

NO ALLOWABLE WILL BE ASSIGNED TO THIS COMPLETION UNTIL ALL INTERESTS HAVE BEEN CONSOLIDATED
OR A NON-STANDARD UNIT HAS BEEN APPROVED BY THE DIVISION.



¹⁶ OPERATOR CERTIFICATION	
I hereby certify that the information contained herein is true and complete to the best of my knowledge and belief.	
Signature	
C. Wade Howard	
Printed Name	
C. Wade Howard	
Position	
Asst. Technician	
Company	
Texaco Expl. & Prod. Inc.	
Date	
December 5, 1994	
¹⁷ SURVEYOR CERTIFICATION	
I hereby certify that the well location shown on this plat was plotted from field notes of actual surveys made by me or under my supervision, and that the same is true and correct to the best of my knowledge and belief.	
Date Surveyed	
November 21, 1994	
Signature & Seal of Professional Surveyor	
John S. Piper	
Certificate No.	
7254 John S. Piper	
Sheet	

DISTRICT I
P. O. Box 1980, Hobbs, NM 88240

DISTRICT II
P. O. Drawer DD, Artesia, NM 88210

DISTRICT III
1000 Rio Brazos Rd., Aztec, NM 87410

DISTRICT IV
P. O. Box 2088, Santa Fe, NM 87504-2088

State of New Mexico
Energy, Minerals and Natural Resources Department

OIL CONSERVATION DIVISION
PO Box 2088
Santa Fe, NM 87504-2088

Form C-102
Revised February 10, 1994

Instructions on back

Submit to Appropriate District Office

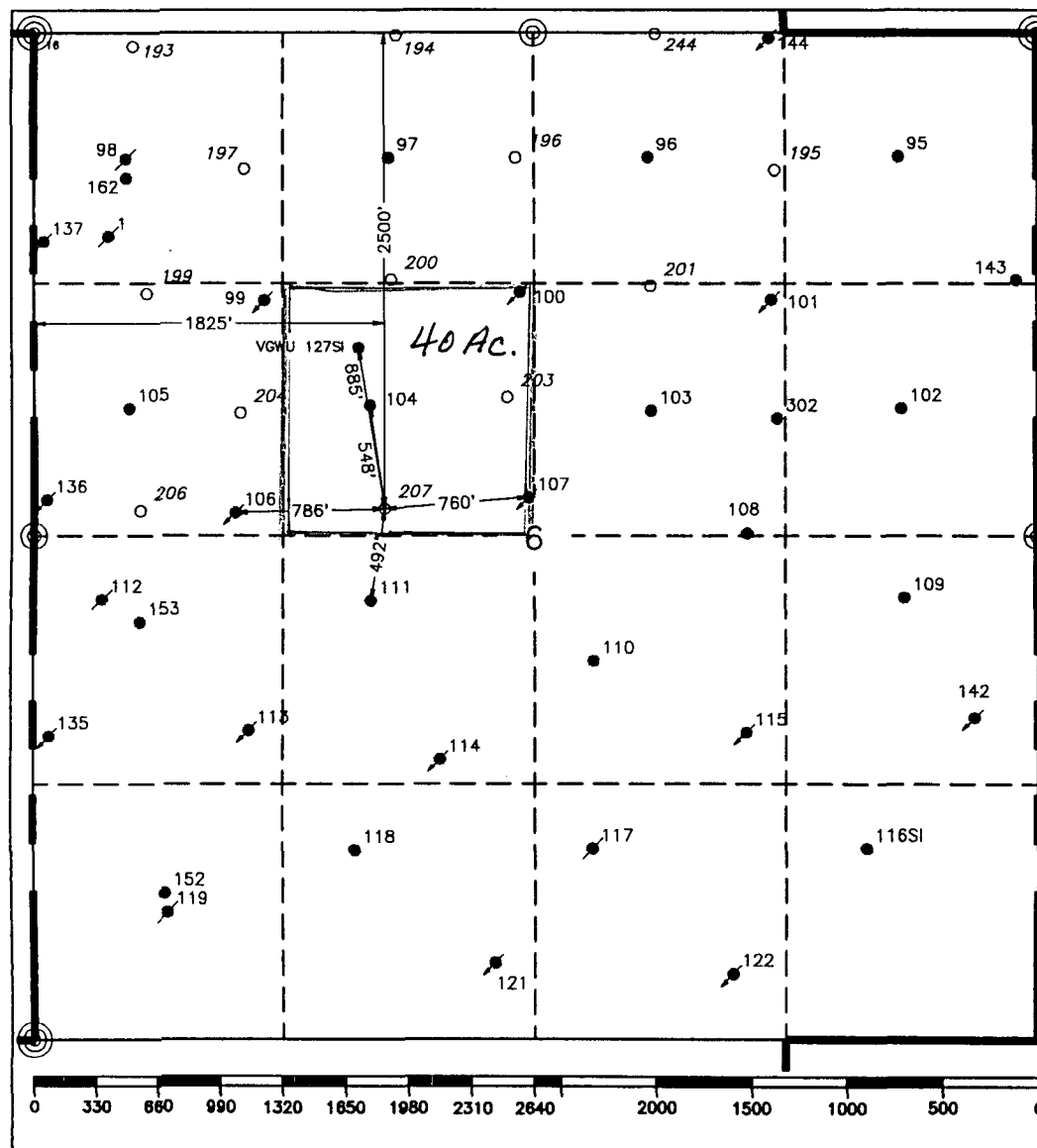
State Lease-4 copies
Fee Lease-3 copies

☐ AMENDED REPORT

WELL LOCATION AND ACREAGE DEDICATION PLAT

1 API Number		2 Pool Code		3 Pool Name Vacuum Grayburg-San Andres					
4 Property Code 11122		5 Property Name Central Vacuum Unit						6 Well Number 207	
7 OGRID No. 22351		8 Operator Name TEXACO EXPLORATION & PRODUCTION, INC.						9 Elevation 3979'	
10 Surface Location									
UL or lot no. F	Section 6	Township 18-S	Range 35-E	Lot Idn	Feet from the 2500'	North/South line North	Feet from the 1825'	East/West line West	7 County Lea
11 Bottom Hole Location If Different From Surface									
UL or lot no.	Section	Township	Range	Lot Idn	Feet from the	North/South line	Feet from the	East/West line	7 County
12 Dedicated Acres 40		13 Joint or Infill		14 Consolidation Code		15 Order No.			

NO ALLOWABLE WILL BE ASSIGNED TO THIS COMPLETION UNTIL ALL INTERESTS HAVE BEEN CONSOLIDATED
OR A NON-STANDARD UNIT HAS BEEN APPROVED BY THE DIVISION.



16 OPERATOR CERTIFICATION	
I hereby certify that the information contained herein is true and complete to the best of my knowledge and belief.	
Signature C. Wade Howard	
Printed Name C. Wade Howard	
Position Asst. Technician	
Company Texaco Expl. & Prod. Inc.	
Date December 7, 1994	
17 SURVEYOR CERTIFICATION	
I hereby certify that the well location shown on this plat was plotted from field notes of actual surveys made by me or under my supervision, and that the same is true and correct to the best of my knowledge and belief.	
Date Surveyed December 6, 1994	
Signature & Seal of Professional Surveyor John S. Piper	
Certificate No. 7254 John S. Piper	
Sheet	

CMD :
OG5SECT

ONGARD
INQUIRE LAND BY SECTION

01/03/95 14:57:00
OGOMES -EMD8
PAGE NO: 2

Sec : 06 Twp : 18S Rng : 35E Section Type : NORMAL

6 37.57 CS B01113 1 08/42 MARATHON OIL CO U A A A A	K 40.00 CS B01113 1 08/42 MARATHON OIL CO U A A A	J 40.00 CS B01031 2 07/42 TEXACO EXPLORATIO U A A A	I 40.00 CS B01031 2 07/42 TEXACO EXPLORATIO U A A A
7 37.65 CS B01113 1 08/42 MARATHON OIL CO U A A A	N 40.00 CS B01113 1 08/42 MARATHON OIL CO U A A A A	O 40.00 CS B01031 2 07/42 TEXACO EXPLORATIO U A A	P 40.00 CS B01031 2 07/42 TEXACO EXPLORATIO U A A A

PF01 HELP
PF07 BKWD

PF02
PF08 FWD

PF03 EXIT
PF09 PRINT

PF04 GoTo
PF10 SDIV

PF05
PF11

PF06
PF12

CMD :
OG5SECT

ONGARD
INQUIRE LAND BY SECTION

01/03/95 14:53:27
OGOMES -EMD8
PAGE NO: 1

Sec : 06 Twp : 18S Rng : 35E Section Type : NORMAL

4 37.43 CS B01113 1 08/42 MARATHON OIL CO U U A A A P A	3 40.00 CS B01113 1 08/42 MARATHON OIL CO U U A A P A	2 40.00 CS B01306 2 11/42 TEXACO EXPLORATIO U U A A A A P	1 40.00 CS B01306 2 11/42 TEXACO EXPLORATIO U U A A A A
5 37.51 CS B01113 1 08/42 MARATHON OIL CO U U A A A A A A	F 40.00 CS B01113 1 08/42 MARATHON OIL CO U U A A A A	G 40.00 CS B01306 2 11/42 TEXACO EXPLORATIO U U A A A A A A	H 40.00 CS B01306 2 11/42 TEXACO EXPLORATIO U U A A A A

PF01 HELP
PF07 BKWD

PF02
PF08 FWD

PF03 EXIT
PF09 PRINT

PF04 GoTo
PF10 SDIV

PF05
PF11

PF06
PF12

CMD :
OG5SECT

ONGARD
INQUIRE LAND BY SECTION

01/03/95 14:53:27
OGOMES -EMD8
PAGE NO: 1

Sec : 06 Twp : 18S Rng : 35E Section Type : NORMAL

4 37.43 CS B01113 1 08/42 MARATHON OIL CO U U A A A P A	3 40.00 CS B01113 1 08/42 MARATHON OIL CO U U A A P A	2 40.00 CS B01306 2 11/42 TEXACO EXPLORATIO U U A A A A P	1 40.00 CS B01306 2 11/42 TEXACO EXPLORATIO U U A A A A
5 37.51 CS B01113 1 08/42 MARATHON OIL CO U U A A A A A A	F 40.00 CS B01113 1 08/42 MARATHON OIL CO U U A A A A	G 40.00 CS B01306 2 11/42 TEXACO EXPLORATIO U U A A A A A A	H 40.00 CS B01306 2 11/42 TEXACO EXPLORATIO U U A A A A

PF01 HELP
PF07 BKWD

PF02
PF08 FWD

PF03 EXIT
PF09 PRINT

PF04 GoTo
PF10 SDIV

PF05
PF11

PF06
PF12