

CONSERVATION DIVISION
RECEIVED

'94 AUG 10 AM 8 50

Jack A. Cole

Oil and Gas

P.O. Box 191

Farmington, New Mexico 87499

August 8, 1994

William J. LeMay
New Mexico Oil Conservation Division
P. O. Box 2088
Santa Fe, New Mexico 87504-2088

Re: Jack A. Cole
Largo Spur 1-A
SW $\frac{1}{4}$ Sec. 18-T24N-R6W
Rio Arriba County, New Mexico

Dear Mr. LeMay:


I am hereby requesting administrative approval for an exception to NMOCO Rule 104 concerning well spacing. This well was originally completed in the Gallup formation at a location 1870' from the South line and 800' from the West line of Section 18-T24N-R6W in Rio Arriba County.

We reached the economic limit of Gallup production and plugged the well back to the Pictured Cliffs formation in late July of this year. The well is presently producing into the pipeline from the Pictured Cliffs formation.

Today I realized while filling out the appropriate forms the existing wellbore was 20 feet too far North of the South line to be a standard Pictured Cliffs completion. This letter requesting an exception is the result of my calling your Aztec office to advise them of the error. I will be happy to furnish anything further you may need.


Thank you for your consideration.

Very truly yours,


Jack A. Cole


JAC:njs

cc: Mr. Ernie Bush



COUNTY Rio ArribaPOOL Ballard-Pictured CliffsTOWNSHIP 24 NorthRANGE 6 West

NMPM

Consolidated Canyon Largo - PC & Otero - PCRedefined: $\frac{W}{2} \& \frac{SE}{4}$ Sec. 1; $\frac{NW}{4}$ Sec. 2; $\frac{E}{2} \& \frac{NW}{4}$ Sec. 3; $\frac{N}{2}$ Sec. 4; $\frac{SE}{4}$ Sec. 9; $\frac{S}{2}$ Sec. 10; $\frac{E}{2}$ Sec. 12; All Secs. 13 thru 16; $\frac{NE}{4}$ Sec. 21; All Sec. 22; $\frac{W}{2}$ Sec. 23; $\frac{NE}{4}$ Sec. 24; $\frac{NE}{4}$ Sec. 27; $\frac{E}{2}$ Sec. 35; All Sec. 36 (R-846-A, 3-27-59) Extensions - $\frac{E}{2} \& \frac{SW}{4}$ Sec. 2; $\frac{SW}{4}$ Sec. 3; $\frac{S}{2}$ Sec. 4; $\frac{N}{2} \& \frac{SW}{4}$ Sec. 9; $\frac{N}{2}$ Sec. 10; All Sec. 11; $\frac{W}{2}$ Sec. 12 (R-846-A, 3-27-59)- $\frac{NW}{4}$ Sec. 21 (R-1398, 6-1-59) - $\frac{E}{2}$ Sec. 23; $\frac{W}{2} \& \frac{SE}{4}$ Sec. 24; All Sec. 25; $\frac{N}{2} \& \frac{SE}{4}$ Sec. 26 (R-1447, 8-1-59)- $\frac{SE}{4}$ Sec. 8; $\frac{NE}{4}$ Sec. 17 (R-1515, 11-1-59) - $\frac{NE}{4}$ Sec. 1 (R-1613, 3-1-60) - $\frac{SE}{4}$ Sec. 17 (R-1774, 10-1-60)- $\frac{SE}{4}$ Sec. 7; $\frac{SW}{4}$ Sec. 8 (R-2048, 9-1-61) - All Sec. 5 & 6; $\frac{N}{2}$ Sec. 7; $\frac{N}{2}$ Sec. 8 (R-2398, 1-1-63)- $\frac{NW}{4}$ Sec. 17; $\frac{NE}{4}$ Sec. 18 (R-3057, 5-1-66) Ext: $\frac{SW}{4}$ Sec. 17, $\frac{N}{2}$ Sec. 20 (R-4690, 12-1-73)Ext: $\frac{SW}{4}$ Sec. 21 (R-4963, 3-1-75) Ext: $\frac{SW}{4}$ Sec. 35 (R-5339, 2-1-77)Ext: $\frac{SE}{4}$ Sec. 18 (R-6056, 8-1-79)

Mike Stogner

From: Ernie Busch
To: Mike Stogner
Subject: JACK A COLE (NSL)
Date: Thu, Sep 15, 1994 8:23AM
Priority: High

LARGO SPUR A #1
1870' FSL; 800' FWL
L-18-24N-06W
RECOMMEND: APPROVAL

CMD : .
OG5SECT

ONGARD
INQUIRE LAND BY SECTION

01/12/95 08:38:53
OGOMES -EMGQ
PAGE NO: 1

Sec : 18 Twp : 27N Rng : 12W Section Type : NORMAL

1 36.34 Federal owned	C 40.00 Federal owned	B 40.00 Federal owned	A 40.00 Federal owned A
2 36.38 Federal owned	F 40.00 Federal owned	G 40.00 Federal owned	H 40.00 Federal owned

PF01 HELP
PF07 BKWD

PF02
PF08 FWD

PF03 EXIT
PF09 PRINT

PF04 GoTo
PF10 SDIV

PF05
PF11

PF06
PF12

CMD : .
OG5SECT

ONGARD
INQUIRE LAND BY SECTION

01/12/95 08:39:13
OGOMES -EMGQ
PAGE NO: 2

Sec : 18 Twp : 27N Rng : 12W Section Type : NORMAL

3 36.42 Federal owned	K 40.00 Federal owned	J 40.00 Federal owned	I 40.00 Federal owned
4 36.46 Federal owned	N 40.00 Federal owned	O 40.00 Federal owned	P 40.00 Federal owned

PF01 HELP	PF02	PF03 EXIT	PF04 GoTo	PF05	PF06
PF07 BKWD	PF08 FWD	PF09 PRINT	PF10 SDIV	PF11	PF12