



OIL CONSERVATION DIVISION
RECEIVED

'95 MAR 27 PM 8 52

March 21, 1995

Mr. William J. LeMay, Director
New Mexico Oil Conservation Division
2040 S. Pacheco Street
P.O. Box 6429
Santa Fe, NM 87505

Southern

Rockies

Business

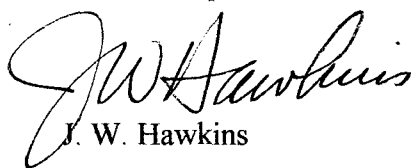
Unit

see NSL-2 PLS
NSL-AMOC.3

Application For Unorthodox Location
E. J. Johnson C#1 Well
1600' FSL, 940' FWL, Section 21-T27N-R10W
Undesignated Angels Peak Gallup Associated Pool
San Juan County, New Mexico

Amoco Production Company hereby requests administrative approval for an unorthodox well location for the E. J. Johnson C#1 well in the Undesignated Angels Peak Gallup Associated Pool. Amoco is planning to abandon the current Dakota completion in this well and recompleate to the Gallup. The spacing unit for this well is the W/2 Section 21. Approval for this unorthodox location is required since the well does not conform to the Angels Peak Gallup location requirements to be no closer than 330' to the quarter-quarter section.

Attached are plats showing the location of the well, offset operators, and wells drilled in the area. The offset operators to this well will receive a copy of this application by certified mail-return receipt..


J. W. Hawkins

Attachments

cc: Mike Kutas
Gail Jefferson

WAIVER

_____ hereby waives objection to Amoco's application for an unorthodox well location for the E. J. Johnson C#1 well described above.

By: _____

Date: _____

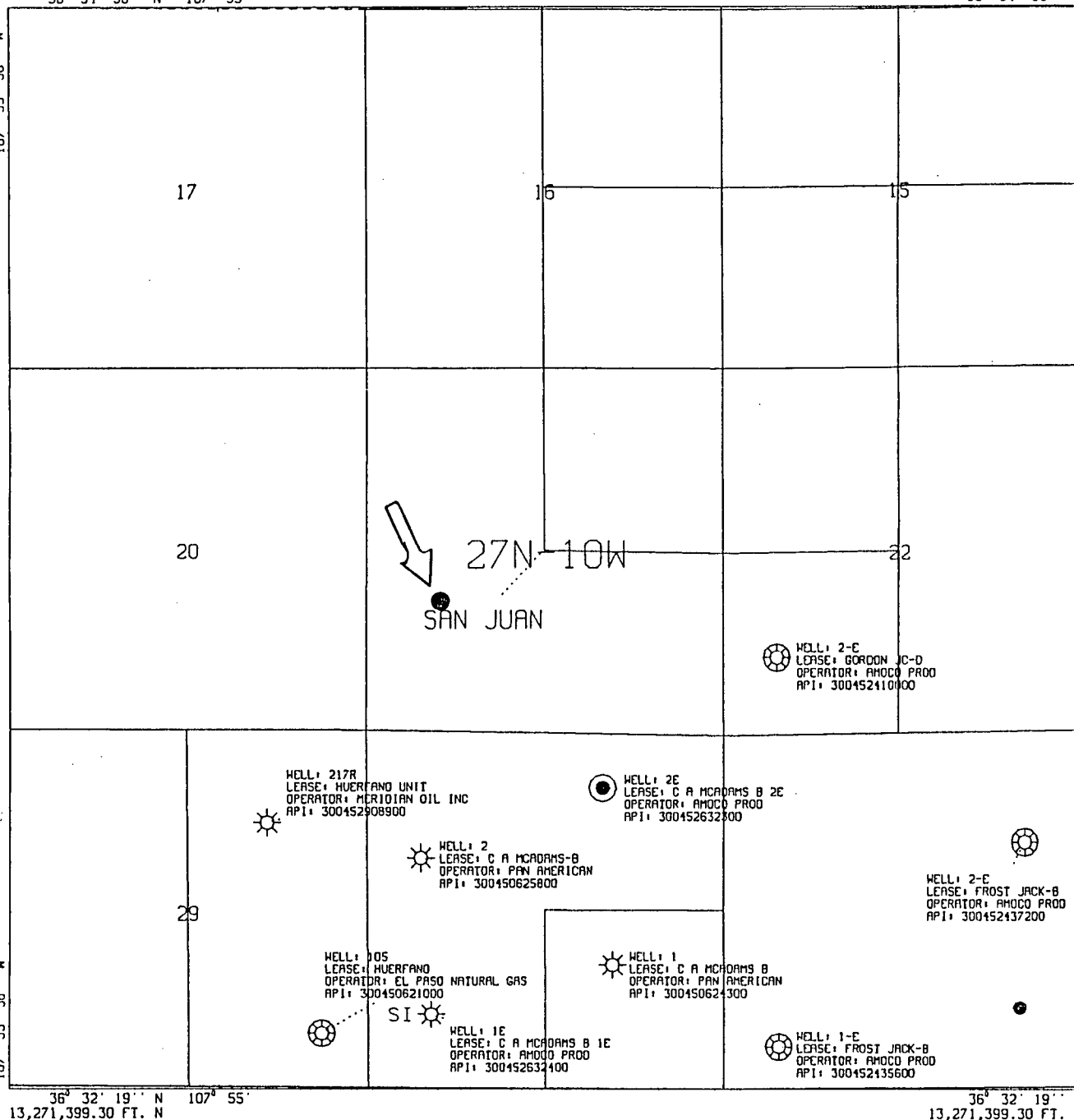
17.23.01 WED 22 FEB, 1995 JOB-P1553102, ISSCO DISPLAY 10.0

13,287,239.69 FT. N
36° 34' 56" N 107° 55'

13,287,239.69 FT. N
36° 34' 56" N

992,079.36 FT. E
107° 55' 38" W

1,007,920.64 FT. E
107° 52' 24" W



All geological and geophysical data, including the interpretation thereof, appearing on this map is the private and confidential property of Amoco Production Company. The publication or reproduction thereof without the written permission of said Company is strictly prohibited.

POLYCONIC CENTRAL MERIDIAN - 107° 54' 1" W LON
SPHEROID - 6

AMOCO PRODUCTION COMPANY
PLAT MAP
E J Johnson C 1
gp offsets

SCALE 1 IN. = 2,000 FT. FEB 22, 1995

HORIZONTAL DATUM NAD27

JIR15531--RUN-95053171646

PO Box 1980, Hobbs, NM 88241-1980
District II
PO Drawer DD, Artesia, NM 88211-0717
District III
1050 Rio Brazos Rd., Aztec, NM 87410
District IV
PO Box 2088, Santa Fe, NM 87504-2088

State of New Mexico
Energy, Minerals & Natural Resources Department

OIL CONSERVATION DIVISION
PO Box 2088
Santa Fe, NM 87504-2088

Form C-102
Revised February 21, 1994
Instructions on back
Submit to Appropriate District Office
State Lease - 4 Copies
Fee Lease - 3 Copies

94 NOV 18 AM 11:53

AMENDED REPORT
Returned to BLM 1-5-95

WELL LOCATION AND ACREAGE DEDICATION PLAT

API Number 3004506361	Pool Code 02170	Angels Peak Assoc Extension Gallup -undesignated.
Property Code	Property Name E. J. Johnson "C"	Well Number 1
GRID No. 000778	Operator Name Amoco Production Company	Elevation 6233' GL

10 Surface Location

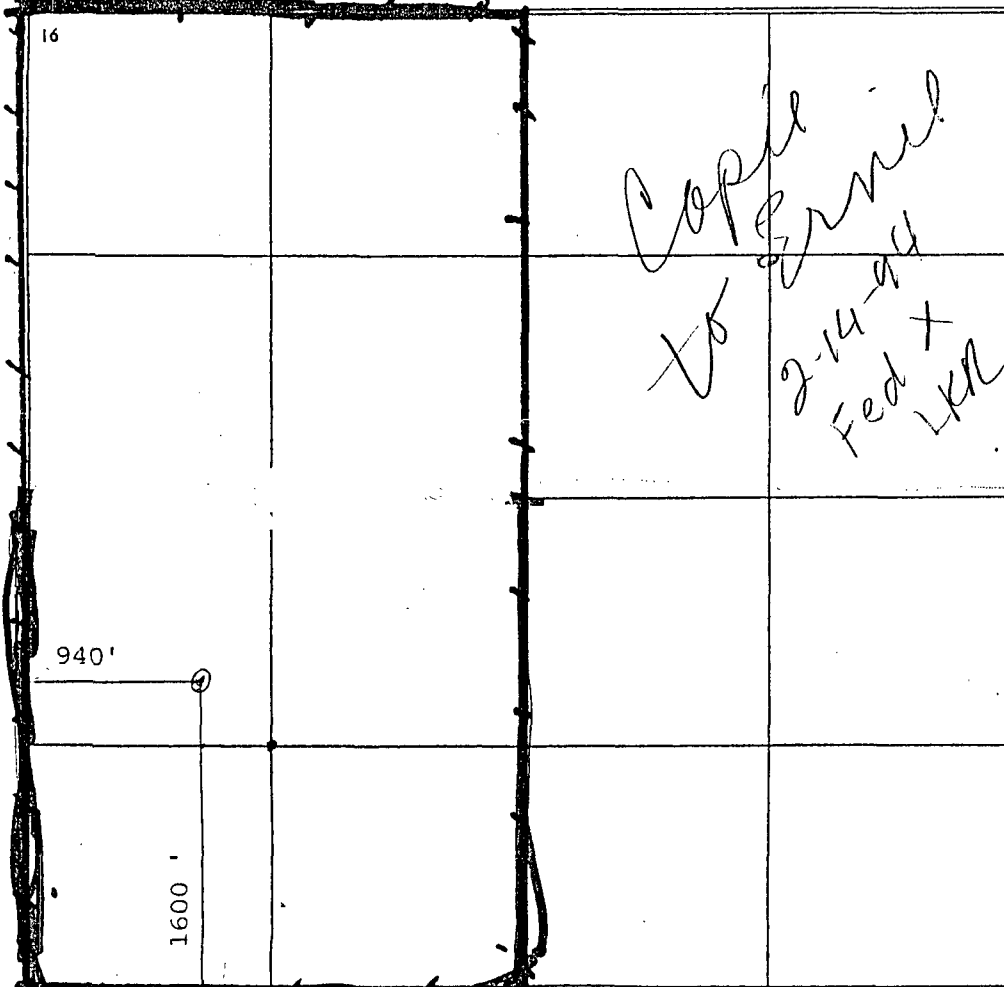
UL or lot no.	Section	Township	Range	Lot Idn	Feet from the	North/South line	Feet from the	East/West line	County
L	21	27N	10W	L	1600	South	940	West	San Juan

11 Bottom Hole Location If Different From Surface

UL or lot no.	Section	Township	Range	Lot Idn	Feet from the	North/South line	Feet from the	East/West line	County
---------------	---------	----------	-------	---------	---------------	------------------	---------------	----------------	--------

12 Dedicated Acres 3.20	13 Joint or Infill	14 Consolidation Code	15 Order No.
----------------------------	--------------------	-----------------------	--------------

NO ALLOWANCE WILL BE ASSIGNED TO THIS COMPLETION UNTIL ALL INTERESTS HAVE BEEN CONSOLIDATED
OR A NON-STANDARD UNIT HAS BEEN APPROVED BY THE DIVISION

16 	17 OPERATOR CERTIFICATION I hereby certify that the information contained herein is true and complete to the best of my knowledge and belief Lois Raeburn Signature Lois Raeburn Printed Name Business Assistant Title 11-14-94 Date
	18 SURVEYOR CERTIFICATION I hereby certify that the well location shown on this plat was plotted from field notes of actual surveys made by me or under my supervision, and that the same is true and correct to the best of my belief. Date of Survey 2-5-64 Signature and Seal of Professional Surveyor: On File 3602 Certificate Number

operator	wellname	wellid	fm name	api
AMOCO PRODUCTION	JACK FROST B 1	300450622200G	GP	P272710-001 GP
AMOCO PRODUCTION	C A MCADAMS B 1	300450624300G	GP	J282710-001 GP
AMOCO PRODUCTION	C A MCADAMS B 2	300450625800G	GP	E282710-002 GP
AMOCO PRODUCTION	J C GORDON D 2E	300452410000G	GP	M222710-002EG
AMOCO PRODUCTION	JACK FROST B 1E	300452435600G	GP	M272710-001EG
AMOCO PRODUCTION	JACK FROST B 2E	300452437200G	GP	H272710-002EGP
AMOCO PRODUCTION	C A MCADAMS B 2E	300452632300G	GP	B282710-002EGP
AMOCO PRODUCTION	C A MCADAMS B 1E	300452632400G	GP	M282710-001EG
MERIDIAN OIL INC	HUERFANO UNIT 105	300450621000G	GP	P292710-105 GP

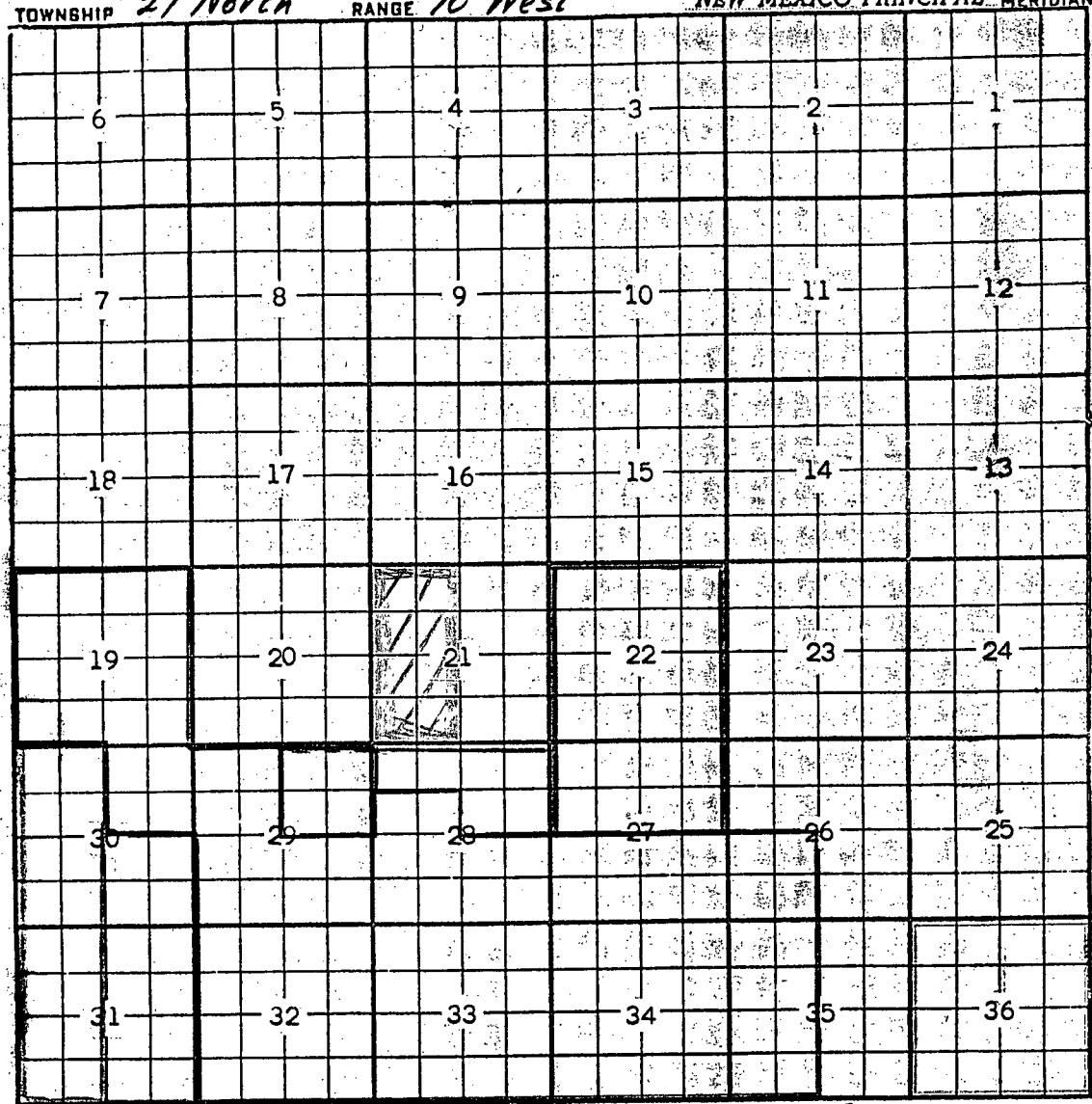
Gallup

Offset Operator's List to E. J. Johnson C #1

Amoco Production Company
P. O. Box 800
Denver, Colorado 80201

Meridian Oil Inc.
P. O. Box 4289
Farmington, New Mexico 87499-4289

County San Juan Pool Angels Peak - Gallup Associated
TOWNSHIP 27 North RANGE 10 West NEW MEXICO PRINCIPAL MERIDIAN



Description: $\frac{SW}{4}$ Sec. 26; $\frac{S}{2}$ Sec. 27; $\frac{SE}{4}$ Sec. 28; $\frac{E}{2}$ Sec. 33;
All Sec. 34; $\frac{W}{2}$ Sec. 35 (R-1167, 5-1-58)
Reclassified as an Oil Pool (R-1357, 4-1-59)
Ext: $\frac{SW}{4}$ Sec. 28; $\frac{S}{2}$ Sec. 29; All Sec. 32; $\frac{W}{2}$ Sec. 33 (R-1373, 5-1-59)
- $\frac{S}{2}$ $\frac{NW}{4}$ Sec. 28 (R-1489, 10-1-59) - $\frac{SE}{4}$ Sec. 19; $\frac{NW}{4}$ Sec. 29; $\frac{NE}{4}$ Sec. 30 (R-1453, 5-1-60)
- $\frac{W}{2}$ Sec. 19 (R-1443, 5-1-61) - $\frac{NE}{4}$ Sec. 19 (R-2102, 11-1-61)
Ext: All Sec 36 (R-5339, 2-1-77)
Ext: All Sec. 22, $\frac{N}{2}$ Sec. 27 (R-2046, 8-6-82)
Ext: $\frac{NE}{4}$ and $\frac{N}{2}$ $\frac{NW}{4}$ Sec. 28 (R-8273, 8-6-86)
Ext: $\frac{SE}{4}$ Sec. 30, $\frac{E}{2}$ Sec. 31 (R-9667, 5-6-92) Ext: $\frac{W}{2}$ Sec. 30, $\frac{W}{2}$ Sec. 31
(R-9801, 12-16-92) Ext: $\frac{NE}{4}$ Sec. 29 (R-10344, 4-24-95)

Mike Stogner

From: Ernie Busch
To: Mike Stogner
Subject: AMOCO (NSL)
Date: Thursday, April 20, 1995 10:57AM
Priority: High

E J JOHNSON "C" #1
1600' FSL; 940' FWL
L-21-27N-10W
RECOMMEND; APPROVAL

NSL-3524