

SDX RESOURCES, INC.

P.O. BOX 5061  
MIDLAND, TEXAS 79704  
(915) 685-1761

August 31, 1995

OIL CONSERVATION DIVISION  
RECEIVED

'95 SEP 7 AM 8 52

Mr. Mike Stogner  
Oil Conservation Commission  
P. O. Drawer 2088  
Santa Fe, New Mexico 87504

RE: Non Standard Locations  
Cone Jalmat Yates Pool Unit #42  
10' FNL & 330' FEL, Unit Letter A  
Sec. 25, T22S, R35E, Lea Co., NM  
  
Jalmat Field Yates Sand Unit #161  
2630' FNL & 1310' FEL, Unit Letter H  
Sec. 11, T22S, R35E, Lea Co., NM  
  
Jalmat Field Yates Sand Unit #162  
10' FSL & 1310' FEL, Unit Letter P  
Sec. 11, T22S, R35E, Lea Co., NM

Dear Mr. Stogner:

SDX Resources, Inc. respectively request administrative approval for the above captioned NSL. Form C-101 and Form C-102 for each are attached advising you of the staked locations. A base map of the Jalmat & Cone leases is also attached showing the proposed wells. The appropriate order that authorized the waterflooding of the Cone Jalmat Yates Pool Unit area and the Jalmat Yates Sand Unit was established by Division Order No. R-2495, dated June 11, 1963.

We are proposing these locations for prudent reservoir maintenance and ultimate five-spot waterflooding in the future. Old producers will be converted to injection.

A copy of the letters sent to the offset operators are attached as per Rule 104.F (4). An executed copy of the letters from the offset operators will be sent to you upon their receipt from the operators.

If additional information is needed, please advise.

Best Regards,

*John Pool*  
John Pool  
Vice President

JP/jdc

Attachments

*See NSL-3395  
for Division Order  
pertaining to the  
Unit Agreement and  
WF Order.*

District I  
PO Box 1980, Hobbs, NM 88241-1980  
District II  
PO Drawer DD, Artesia, NM 88211-0719  
District III  
1000 Rio Brazos Rd., Aztec, NM 87410  
District IV  
PO Box 2088, Santa Fe, NM 87504-2088

State of New Mexico  
Energy, Minerals & Natural Resources Department

OIL CONSERVATION DIVISION  
PO Box 2088  
Santa Fe, NM 87504-2088

Form C-101  
Revised February 21, 1994  
Instructions on back  
Submit to Appropriate District Office  
State Lease - 6 Copies  
Fee Lease - 5 Copies

☐ AMENDED REPORT

APPLICATION FOR PERMIT TO DRILL, RE-ENTER, DEEPEN, PLUGBACK, OR ADD A ZONE

Operator Name and Address. SDX Resources, Inc. P. O. Box 5061 Midland, TX 79704		OGRID Number 020451
		API Number 30 - 0
Property Code 014577	Property Name Jalmat Field Yates Sand Unit	Well No. 161

7 Surface Location

UL or lot no.	Section	Township	Range	Lot Ida	Feet from the	North/South line	Feet from the	East/West line	County
H	11	22S	35E		2630	North	1310	East	Lea

8 Proposed Bottom Hole Location If Different From Surface

UL or lot no.	Section	Township	Range	Lot Ida	Feet from the	North/South line	Feet from the	East/West line	County
Proposed Pool 1 Jalmat Tansill Yates-Seven Rivers					Proposed Pool 2				

Work Type Code N	Well Type Code O	Cable/Rotary R	Lease Type Code S	Ground Level Elevation 3600'
Multiple No	Proposed Depth 4200'	Formation Yates	Contractor N.A.	Spud Date 9/25/95

21 Proposed Casing and Cement Program

Hole Size	Casing Size	Casing weight/foot	Setting Depth	Sacks of Cement	Estimated TOC
12-1/4"	8-5/8"	24#	350'	250	Surface
7-7/8"	5-1/2"	15.5#	4200'	1000	Surface

Describe the proposed program. If this application is to DEEPEN or PLUG BACK give the data on the present productive zone and proposed new productive zone. Describe the blowout prevention program, if any. Use additional sheets if necessary.

Drill 12-1/4" hole to 350', set 8-5/8" casing, cement to surface, RU BOP's.  
Drill 7-7/8" hole to 4200', set 5-1/2" casing, cement to surface, RD BOP's, RT.  
Perforate Yates and fracture stimulate and place Yates on test.

I hereby certify that the information given above is true and complete to the best of my knowledge and belief. Signature: <i>Janice Courtney</i>		OIL CONSERVATION DIVISION	
Printed name: Janice Courtney		Approved by:	
Title: Regulatory Tech		Title:	
Date: 8/30/95	Phone: 915/685-1761	Approval Date:	Expiration Date:
		Conditions of Approval Attached <input type="checkbox"/>	

District I  
PO Box 1980, Hobbs, NM 88240-1980  
District II  
PO Drawer DD, Artesia, NM 88211-0719  
District III  
1000 Rio Brazos Rd., Aztec, NM 87410  
District IV  
PO Box 2088, Santa Fe, NM 87504-2088

State of New Mexico  
Energy, Minerals & Natural Resources Department

OIL CONSERVATION DIVISION  
PO Box 2088  
Santa Fe, NM 87504-2088

Form C-102  
Revised February 10, 1994  
Instructions on back  
Submit to Appropriate District Office  
State Lease - 4 Copies  
Fee Lease - 3 Copies

☐ AMENDED REPORT

WELL LOCATION AND ACREAGE DEDICATION PLAT

AFT Number		Pool Code 33280	Pool Name Jalmat Tansill Yates Seven Rivers
Property Code 014577	Property Name JALMAT FIELD YATES SAND UNIT		Well Number 161
OGRID No. 020451	Operator Name SDX RESOURCES, INC.		Elevation 3600.

<sup>10</sup> Surface Location


UL or lot no.	Section	Township	Range	Lot Idn	Feet from the	North/South line	Feet from the	East/West line	County
H	11	22S	35E		2630	NORTH	1310	EAST	LEA

<sup>11</sup> Bottom Hole Location if Different From Surface

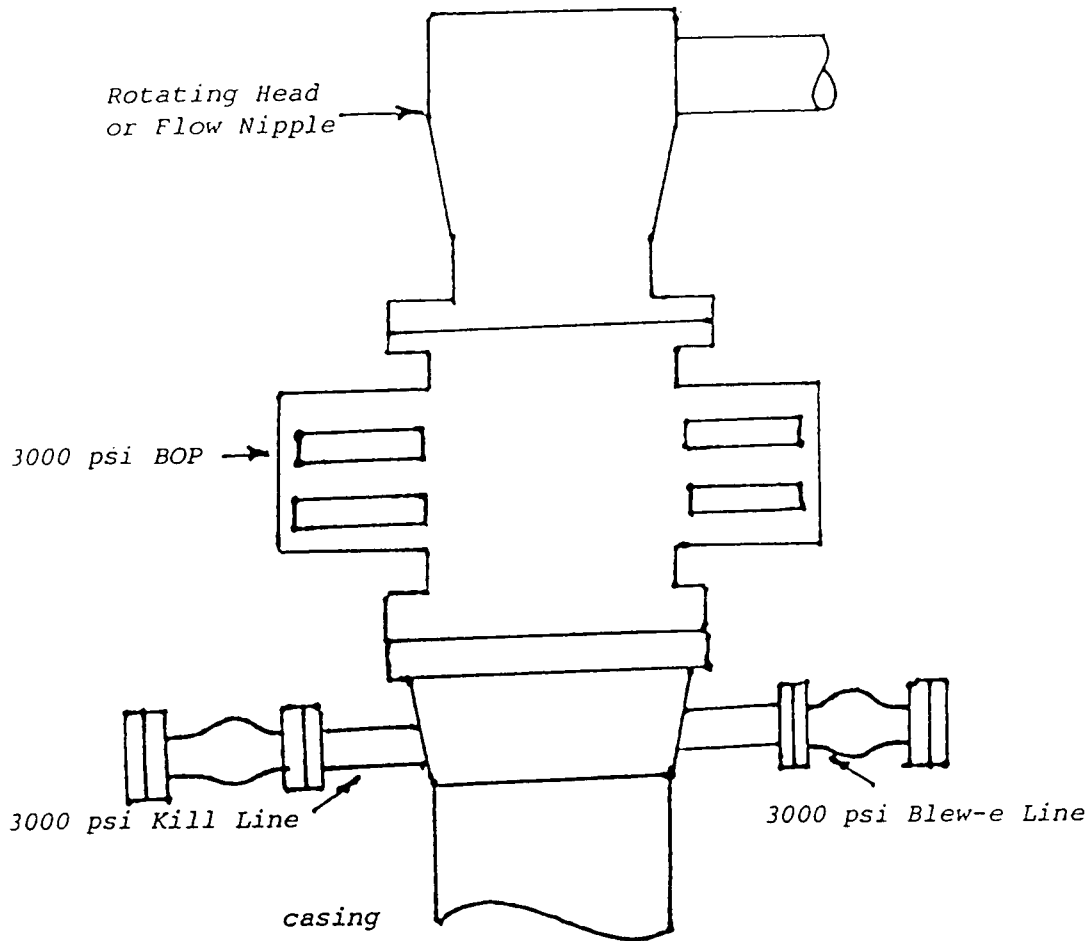
UL or lot no.	Section	Township	Range	Lot Idn	Feet from the	North/South line	Feet from the	East/West line	County

Dedicated Acres	Joint or Infill	Consolidation Code	Order No.
40			

NO ALLOWABLE WILL BE ASSIGNED TO THIS COMPLETION UNTIL ALL INTERESTS HAVE BEEN CONSOLIDATED  
OR A NON-STANDARD UNIT HAS BEEN APPROVED BY THE DIVISION

<div style="position: relative; height: 400px;"> <div style="position: absolute; right: 0; top: 50%; transform: translateY(-50%);">2630'</div> <div style="position: absolute; right: 0; bottom: 0;">1310'</div> </div>	<p><sup>17</sup> OPERATOR CERTIFICATION</p> <p>I hereby certify that the information contained herein is true and complete to the best of my knowledge and belief.</p> <p><i>Janice Courtney</i> Signature Janice Courtney Printed Name Regulatory Tech Title 8/30/95 Date</p>	
	<p><sup>18</sup> SURVEYOR CERTIFICATION</p> <p>I hereby certify that the well location shown on this plat was plotted from field notes of actual surveys made by me or under my supervision, and that the same is true and correct to the best of my belief.</p> <p>AUGUST 1, 1995 Date of Survey</p> <p>Signature and Seal of Professional Surveyor:              NM PE&amp;PS NO. 5412</p>	

Blow Out Preventor Schematic



SDX RESOURCES, INC.

Lease: Jalmat Field Yates Well: 161  
Sand Unit

District I  
PO Box 1980, Hobbs, NM 88241-1980  
District II  
PO Drawer DD, Artesia, NM 88211-0719  
District III  
1000 Rio Brazos Rd., Aztec, NM 87410  
District IV  
PO Box 2088, Santa Fe, NM 87504-2088

State of New Mexico  
Energy, Minerals & Natural Resources Department

OIL CONSERVATION DIVISION  
PO Box 2088  
Santa Fe, NM 87504-2088

Form C-101  
Revised February 21, 1994  
Instructions on back  
Submit to Appropriate District Office  
State Lease - 6 Copies  
Fee Lease - 5 Copies

☐ AMENDED REPORT

APPLICATION FOR PERMIT TO DRILL, RE-ENTER, DEEPEN, PLUGBACK, OR ADD A ZONE

<sup>1</sup> Operator Name and Address. SDX Resources, Inc. P. O. Box 5061 Midland, TX 79704		<sup>1</sup> OGRID Number 020451
		<sup>1</sup> API Number 30 - 0
<sup>4</sup> Property Code 014577	<sup>5</sup> Property Name Jalmat Field Yates Sand Unit	<sup>6</sup> Well No. 162

<sup>7</sup> Surface Location

UL or lot no.	Section	Township	Range	Lot Ida	Feet from the	North/South line	Feet from the	East/West line	County
P	11	22S	35E		10	South	1310	East	Lea

<sup>8</sup> Proposed Bottom Hole Location If Different From Surface

UL or lot no.	Section	Township	Range	Lot Ida	Feet from the	North/South line	Feet from the	East/West line	County
<sup>9</sup> Proposed Pool 1 Jalmat Tansill Yates-Seven Rivers					<sup>10</sup> Proposed Pool 2				

<sup>11</sup> Work Type Code N	<sup>12</sup> Well Type Code O	<sup>13</sup> Cable/Rotary R	<sup>14</sup> Lease Type Code S	<sup>15</sup> Ground Level Elevation 3597'
<sup>16</sup> Multiple No	<sup>17</sup> Proposed Depth 4200'	<sup>18</sup> Formation Yates	<sup>19</sup> Contractor N.A.	<sup>20</sup> Spud Date 9/25/95

<sup>21</sup> Proposed Casing and Cement Program

Hole Size	Casing Size	Casing weight/foot	Setting Depth	Sacks of Cement	Estimated TOC
12-1/4"	8-5/8"	24#	350'	250	Surface
7-7/8"	5-1/2"	15.5#	4200'	1000	Surface

<sup>22</sup> Describe the proposed program. If this application is to DEEPEN or PLUG BACK give the data on the present productive zone and proposed new productive zone. Describe the blowout prevention program, if any. Use additional sheets if necessary.

Drill 12-1/4" hole to 350', set 8-5/8" casing, cement to surface, RU BOP's.  
Drill 7-7/8" hole to 4200', set 5-1/2" casing, cement to surface, RD BOP's, RT.  
Perforate Yates and fracture stimulate and place Yates on test.

<sup>23</sup> I hereby certify that the information given above is true and complete to the best of my knowledge and belief Signature: <i>Janice Courtney</i>		OIL CONSERVATION DIVISION	
Printed name: Janice Courtney		Approved by	
Title: Regulatory Tech		Title	
Date: 8/30/95		Approval Date	Expiration Date
Phone: 915/685-1761		Conditions of Approval Attached <input type="checkbox"/>	

District I  
PO Box 1980, Hobbs, NM 88240-1980  
District II  
PO Drawer DD, Artesia, NM 88211-0719  
District III  
1000 Rio Grande Rd., Aztec, NM 87410  
District IV  
PO Box 2088, Santa Fe, NM 87504-2088

State of New Mexico  
Energy, Minerals & Natural Resources Department

OIL CONSERVATION DIVISION  
PO Box 2088  
Santa Fe, NM 87504-2088

Form C-102  
Revised February 10, 1994  
Instructions on back  
Submit to Appropriate District Office  
State Lease - 4 Copies  
Fee Lease - 3 Copies

☐ AMENDED REPORT

WELL LOCATION AND ACREAGE DEDICATION PLAT

API Number	Pool Code	Pool Name
	33820	Jalmat Tansill Yates Seven Rivers
Property Code	Property Name	Well Number
014577	JALMAT Field Yates Sand Unit	162
OGRID No.	Operator Name	Elevation
020451	SDX RESOURCES, INC.	3597.

<sup>10</sup> Surface Location

UL or lot no.	Section	Township	Range	Lot Idn	Feet from the	North/South line	Feet from the	East/West line	County
P	11	22S	35E		10	SOUTH	1310	EAST	LEA

<sup>11</sup> Bottom Hole Location If Different From Surface

UL or lot no.	Section	Township	Range	Lot Idn	Feet from the	North/South line	Feet from the	East/West line	County

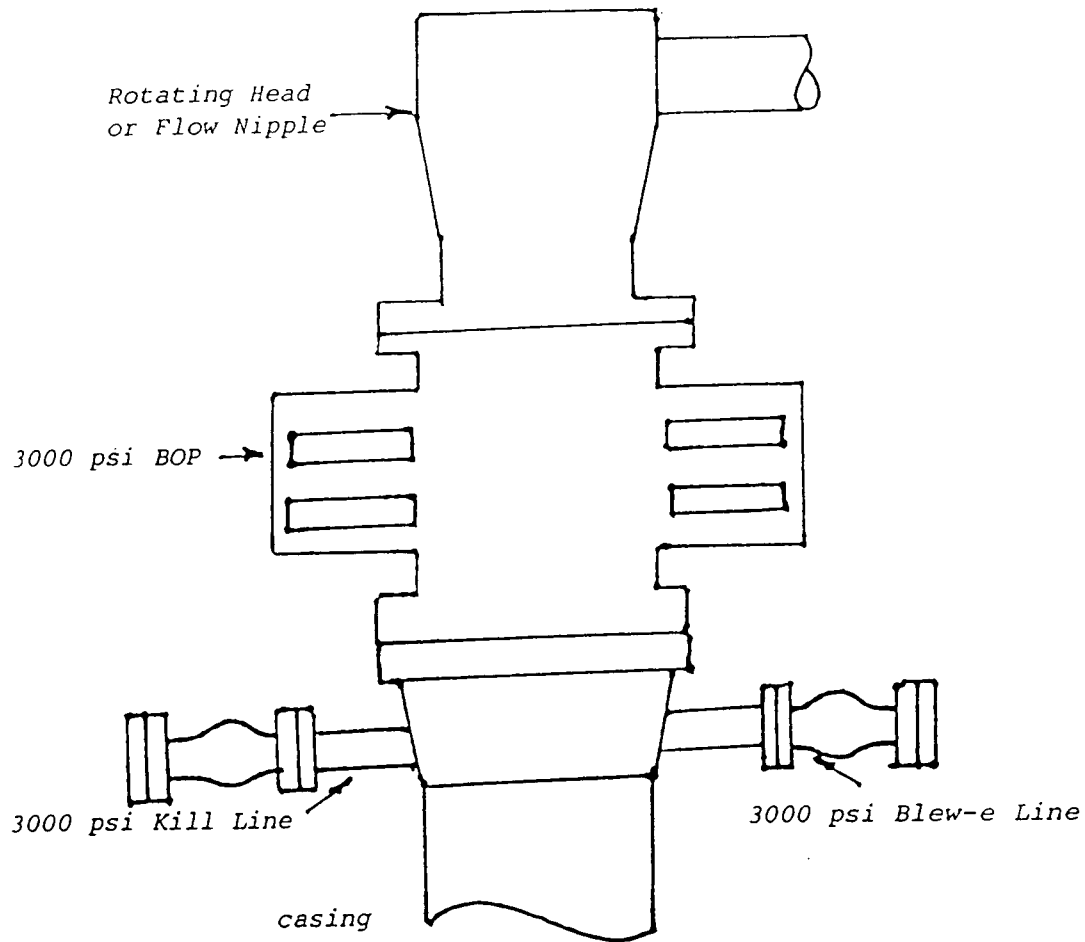
<sup>12</sup> Dedicated Acres	<sup>13</sup> Joint or Infill	<sup>14</sup> Consolidation Code	<sup>15</sup> Order No.
40			

NO ALLOWABLE WILL BE ASSIGNED TO THIS COMPLETION UNTIL ALL INTERESTS HAVE BEEN CONSOLIDATED  
OR A NON-STANDARD UNIT HAS BEEN APPROVED BY THE DIVISION

<sup>16</sup>					<sup>17</sup> OPERATOR CERTIFICATION I hereby certify that the information contained herein is true and complete to the best of my knowledge and belief.  <i>Janice Courtney</i> Signature Janice Courtney Printed Name Regulatory Tech Title 8/30/95 Date
				<sup>18</sup> SURVEYOR CERTIFICATION I hereby certify that the well location shown on this plat was placed from field notes of actual surveys made by me or under my supervision, and that the same is true and correct to the best of my belief.  AUGUST 30 1995 Date of Survey Signature and Seal of Professional Surveyor:  NEW MEXICO REGISTERED LAND SURVEYOR ENGINEER 5412 CERTIFICATE NO. 54129	

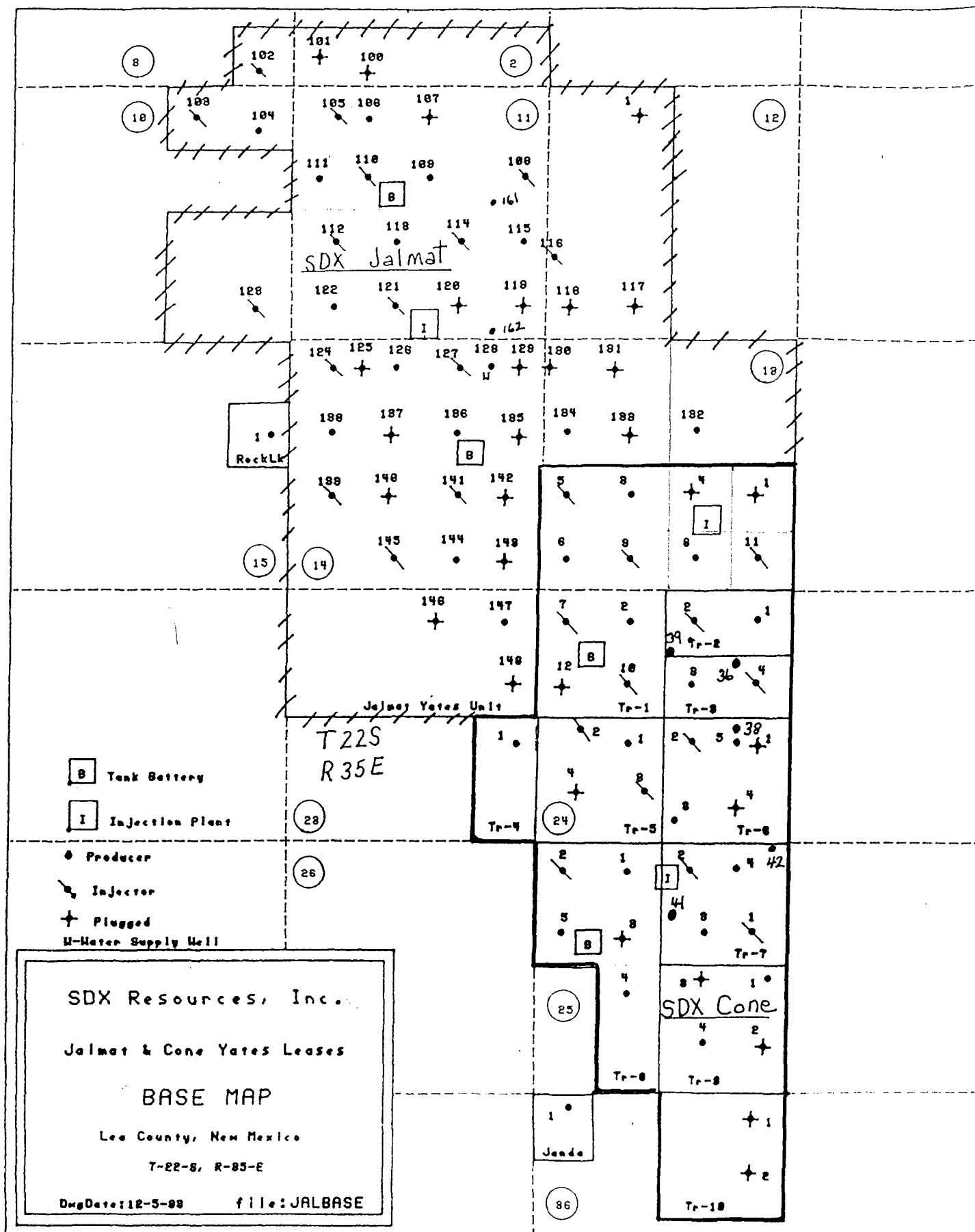
10' 1310'

Blow Out Preventor Schematic



SDX RESOURCES, INC.

Lease: Jalmat Field Yates Well: 162  
Sand Unit





SDX RESOURCES, INC.

P.O. BOX 5061  
MIDLAND, TEXAS 79704  
(915) 685-1761

August 31, 1995

Mr. Wayne Meechum  
Aztec Petroleum  
8235 Douglas, Lockbox 61  
Dallas, Texas 75225

RE: Non Standard Locations  
Cone Jalmat Yates Pool Unit #42  
10' FNL & 330' FEL, Unit Letter A  
Sec. 25, T22S, R35E, Lea Co., NM  
  
Jalmat Field Yates Sand Unit #161  
2630' FNL & 1310' FEL, Unit Letter H  
Sec. 11, T22S, R35E, Lea Co., NM  
  
Jalmat Field Yates Sand Unit #162  
10' FSL & 1310' FEL, Unit Letter P  
Sec. 11, T22S, R35E, Lea Co., NM

Gentlemen:

SDX Resources, Inc. is planning to drill the captioned wells at the described locations. Division General Rule 104.F (4) requires all operators offsetting the location(s) be notified of the NSL and a waiver be requested before work can be commenced.

This letter serves as notice by SDX Resources, Inc. of its intent to drill the captioned wells at the described locations. As an offset operator, please indicate your approval below and return this letter as soon as possible.

Thank you for your prompt reply to this matter.

Sincerely,



John Pool  
Vice President

Attachments

AS AN OFFSET OPERATOR, WE HAVE NO OBJECTION TO THE DRILLING OF THE ABOVE CAPTIONED WELLS AT THE NON STANDARD LOCATIONS.

AZTEC PETROLEUM

BY: \_\_\_\_\_

DATE: \_\_\_\_\_

SDX RESOURCES, INC.

P.O. BOX 5061  
MIDLAND, TEXAS 79704  
(915) 685-1761

August 31, 1995

Rice Engineering  
122 West Taylor  
Hobbs, New Mexico 88210

RE: Non Standard Locations  
Cone Jalmat Yates Pool Unit #42  
10' FNL & 330' FEL, Unit Letter A  
Sec. 25, T22S, R35E, Lea Co., NM  
  
Jalmat Field Yates Sand Unit #161  
2630' FNL & 1310' FEL, Unit Letter H  
Sec. 11, T22S, R35E, Lea Co., NM  
  
Jalmat Field Yates Sand Unit #162  
10' FSL & 1310' FEL, Unit Letter P  
Sec. 11, T22S, R35E, Lea Co., NM


Gentlemen:

SDX Resources, Inc. is planning to drill the captioned wells at the described locations. Division General Rule 104.F (4) requires all operators offsetting the location(s) be notified of the NSL and a waiver be requested before work can be commenced.

This letter serves as notice by SDX Resources, Inc. of its intent to drill the captioned wells at the described locations. As an offset operator, please indicate your approval below and return this letter as soon as possible.

Thank you for your prompt reply to this matter.

Sincerely,

  
John Pool  
Vice President

Attachments

AS AN OFFSET OPERATOR, WE HAVE NO OBJECTION TO THE DRILLING OF THE ABOVE CAPTIONED WELLS AT THE NON STANDARD LOCATIONS.

RICE ENGINEERING

BY: \_\_\_\_\_

DATE: \_\_\_\_\_

SDX RESOURCES, INC.

P.O. BOX 5061

MIDLAND, TEXAS 79704

(915) 685-1761

August 31, 1995

Yates Petroleum Corporation  
105 South 4th Street  
Artesia, NM. 88210

RE: Non Standard Locations  
Cone Jalmat Yates Pool Unit #42  
10' FNL & 330' FEL, Unit Letter A  
Sec. 25, T22S, R35E, Lea Co., NM  
  
Jalmat Field Yates Sand Unit #161  
2630' FNL & 1310' FEL, Unit Letter H  
Sec. 11, T22S, R35E, Lea Co., NM  
  
Jalmat Field Yates Sand Unit #162  
10' FSL & 1310' FEL, Unit Letter P  
Sec. 11, T22S, R35E, Lea Co., NM


Gentlemen:

SDX Resources, Inc. is planning to drill the captioned wells at the described locations. Division General Rule 104.F (4) requires all operators offsetting the location(s) be notified of the NSL and a waiver be requested before work can be commenced.

This letter serves as notice by SDX Resources, Inc. of its intent to drill the captioned wells at the described locations. As an offset operator, please indicate your approval below and return this letter as soon as possible.

Thank you for your prompt reply to this matter.

Sincerely,

  
John Pool  
Vice President

Attachments

AS AN OFFSET OPERATOR, WE HAVE NO OBJECTION TO THE DRILLING OF THE ABOVE CAPTIONED WELLS AT THE NON STANDARD LOCATIONS.

YATES PETROLEUM CORPORATION

BY: \_\_\_\_\_

DATE: \_\_\_\_\_

SDX RESOURCES, INC.

P.O. BOX 5061

MIDLAND, TEXAS 79704

(915) 685-1761

August 31, 1995

Chevron USA  
P. O. Box 1150  
Midland, TX. 79702

RE: Non Standard Locations  
Cone Jalmat Yates Pool Unit #42  
10' FNL & 330' FEL, Unit Letter A  
Sec. 25, T22S, R35E, Lea Co., NM  
  
Jalmat Field Yates Sand Unit #161  
2630' FNL & 1310' FEL, Unit Letter H  
Sec. 11, T22S, R35E, Lea Co., NM  
  
Jalmat Field Yates Sand Unit #162  
10' FSL & 1310' FEL, Unit Letter P  
Sec. 11, T22S, R35E, Lea Co., NM

Gentlemen:

SDX Resources, Inc. is planning to drill the captioned wells at the described locations. Division General Rule 104.F (4) requires all operators offsetting the location(s) be notified of the NSL and a waiver be requested before work can be commenced.

This letter serves as notice by SDX Resources, Inc. of its intent to drill the captioned wells at the described locations. As an offset operator, please indicate your approval below and return this letter as soon as possible.

Thank you for your prompt reply to this matter.

Sincerely,

John Pool  
Vice President

Attachments

AS AN OFFSET OPERATOR, WE HAVE NO OBJECTION TO THE DRILLING OF THE ABOVE CAPTIONED WELLS AT THE NON STANDARD LOCATIONS.

CHEVRON USA

BY: \_\_\_\_\_

DATE: \_\_\_\_\_

SDX RESOURCES, INC.

August 31, 1995

P.O. BOX 5061  
MIDLAND, TEXAS 79704  
(915) 685-1761

OXY USA  
P. O. Box 250  
Midland, TX. 79710

RE: Non Standard Locations  
Cone Jalmat Yates Pool Unit #42  
10' FNL & 330' FEL, Unit Letter A  
Sec. 25, T22S, R35E, Lea Co., NM  
  
Jalmat Field Yates Sand Unit #161  
2630' FNL & 1310' FEL, Unit Letter H  
Sec. 11, T22S, R35E, Lea Co., NM  
  
Jalmat Field Yates Sand Unit #162  
10' FSL & 1310' FEL, Unit Letter P  
Sec. 11, T22S, R35E, Lea Co., NM

Gentlemen:

SDX Resources, Inc. is planning to drill the captioned wells at the described locations. Division General Rule 104.F (4) requires all operators offsetting the location(s) be notified of the NSL and a waiver be requested before work can be commenced.

This letter serves as notice by SDX Resources, Inc. of its intent to drill the captioned wells at the described locations. As an offset operator, please indicate your approval below and return this letter as soon as possible.

Thank you for your prompt reply to this matter.

Sincerely,

John Pool  
Vice President

Attachments

AS AN OFFSET OPERATOR, WE HAVE NO OBJECTION TO THE DRILLING OF THE ABOVE CAPTIONED WELLS AT THE NON STANDARD LOCATIONS.

OXY USA

BY: \_\_\_\_\_

DATE: \_\_\_\_\_

SDX RESOURCES, INC.

P.O. BOX 5061

MIDLAND, TEXAS 79704

(915) 685-1761

August 31, 1995

Arco Oil & Gas Company  
P. O. Box 1610  
Midland, TX. 79702

RE: Non Standard Locations  
Cone Jalmat Yates Pool Unit #42  
10' FNL & 330' FEL, Unit Letter A  
Sec. 25, T22S, R35E, Lea Co., NM  
  
Jalmat Field Yates Sand Unit #161  
2630' FNL & 1310' FEL, Unit Letter H  
Sec. 11, T22S, R35E, Lea Co., NM  
  
Jalmat Field Yates Sand Unit #162  
10' FSL & 1310' FEL, Unit Letter P  
Sec. 11, T22S, R35E, Lea Co., NM

Gentlemen:

SDX Resources, Inc. is planning to drill the captioned wells at the described locations. Division General Rule 104.F (4) requires all operators offsetting the location(s) be notified of the NSL and a waiver be requested before work can be commenced.

This letter serves as notice by SDX Resources, Inc. of its intent to drill the captioned wells at the described locations. As an offset operator, please indicate your approval below and return this letter as soon as possible.

Thank you for your prompt reply to this matter.

Sincerely,

John Pool  
Vice President

Attachments

AS AN OFFSET OPERATOR, WE HAVE NO OBJECTION TO THE DRILLING OF THE ABOVE CAPTIONED WELLS AT THE NON STANDARD LOCATIONS.

ARCO OIL & GAS CO.

BY: \_\_\_\_\_

DATE: \_\_\_\_\_

SDX RESOURCES, INC.

August 31, 1995

P.O. BOX 5061  
MIDLAND, TEXAS 79704  
(915) 685-1761

Texaco, Inc.  
P. O. Box 3109  
Midland, TX. 79702

RE: Non Standard Locations  
Cone Jalmat Yates Pool Unit #42  
10' FNL & 330' FEL, Unit Letter A  
Sec. 25, T22S, R35E, Lea Co., NM  
  
Jalmat Field Yates Sand Unit #161  
2630' FNL & 1310' FEL, Unit Letter H  
Sec. 11, T22S, R35E, Lea Co., NM  
  
Jalmat Field Yates Sand Unit #162  
10' FSL & 1310' FEL, Unit Letter P  
Sec. 11, T22S, R35E, Lea Co., NM

Gentlemen:

SDX Resources, Inc. is planning to drill the captioned wells at the described locations. Division General Rule 104.F (4) requires all operators offsetting the location(s) be notified of the NSL and a waiver be requested before work can be commenced.

This letter serves as notice by SDX Resources, Inc. of its intent to drill the captioned wells at the described locations. As an offset operator, please indicate your approval below and return this letter as soon as possible.

Thank you for your prompt reply to this matter.

Sincerely,

John Pool  
Vice President

Attachments

AS AN OFFSET OPERATOR, WE HAVE NO OBJECTION TO THE DRILLING OF THE ABOVE CAPTIONED WELLS AT THE NON STANDARD LOCATIONS.

TEXACO, INC.

BY: \_\_\_\_\_

DATE: \_\_\_\_\_

SDX RESOURCES, INC.

P.O. BOX 5061  
MIDLAND, TEXAS 79704  
(915) 685-1761

August 31, 1995

Phillips Petroleum Co.  
4001 Penbrook  
Odessa, TX. 79762

RE: Non Standard Locations  
Cone Jalmat Yates Pool Unit #42  
10' FNL & 330' FEL, Unit Letter A  
Sec. 25, T22S, R35E, Lea Co., NM  
  
Jalmat Field Yates Sand Unit #161  
2630' FNL & 1310' FEL, Unit Letter H  
Sec. 11, T22S, R35E, Lea Co., NM  
  
Jalmat Field Yates Sand Unit #162  
10' FSL & 1310' FEL, Unit Letter P  
Sec. 11, T22S, R35E, Lea Co., NM

Gentlemen:

SDX Resources, Inc. is planning to drill the captioned wells at the described locations. Division General Rule 104.F (4) requires all operators offsetting the location(s) be notified of the NSL and a waiver be requested before work can be commenced.

This letter serves as notice by SDX Resources, Inc. of its intent to drill the captioned wells at the described locations. As an offset operator, please indicate your approval below and return this letter as soon as possible.

Thank you for your prompt reply to this matter.

Sincerely,

John Pool  
Vice President

Attachments

AS AN OFFSET OPERATOR, WE HAVE NO OBJECTION TO THE DRILLING OF THE ABOVE CAPTIONED WELLS AT THE NON STANDARD LOCATIONS.

PHILLIPS PETROLEUM CO.

BY: \_\_\_\_\_

DATE: \_\_\_\_\_



SDX RESOURCES, INC.

P.O. BOX 5061

MIDLAND, TEXAS 79704

(915) 685-1761

August 31, 1995

Sahara Operating Co.  
P. O. Box 10280  
Midland, TX. 79702

RE: Non Standard Locations  
Cone Jalmat Yates Pool Unit #42  
10' FNL & 330' FEL, Unit Letter A  
Sec. 25, T22S, R35E, Lea Co., NM  
  
Jalmat Field Yates Sand Unit #161  
2630' FNL & 1310' FEL, Unit Letter H  
Sec. 11, T22S, R35E, Lea Co., NM  
  
Jalmat Field Yates Sand Unit #162  
10' FSL & 1310' FEL, Unit Letter P  
Sec. 11, T22S, R35E, Lea Co., NM

Gentlemen:

SDX Resources, Inc. is planning to drill the captioned wells at the described locations. Division General Rule 104.F (4) requires all operators offsetting the location(s) be notified of the NSL and a waiver be requested before work can be commenced.

This letter serves as notice by SDX Resources, Inc. of its intent to drill the captioned wells at the described locations. As an offset operator, please indicate your approval below and return this letter as soon as possible.

Thank you for your prompt reply to this matter.

Sincerely,

John Pool  
Vice President

Attachments

AS AN OFFSET OPERATOR, WE HAVE NO OBJECTION TO THE DRILLING OF THE ABOVE CAPTIONED WELLS AT THE NON STANDARD LOCATIONS.

SAHARA OPERATING CO.

BY: \_\_\_\_\_

DATE: \_\_\_\_\_

SDX RESOURCES, INC.

August 30, 1995

P.O. BOX 5061  
MIDLAND, TEXAS 79704  
(915) 685-1761

Ms. Tiana Jefferson  
Euratex Corporation  
1801 Broadway, Suite 1200  
Denver, Colorado 80202

RE: Non Standard Locations  
Cone Jalmat Yates Pool Unit #42  
10' FNL & 330' FEL, Unit Letter A  
Sec. 25, T22S, R35E, Lea Co., NM  
  
Jalmat Field Yates Sand Unit #161  
2630' FNL & 1310' FEL, Unit Letter H  
Sec. 11, T22S, R35E, Lea Co., NM  
  
Jalmat Field Yates Sand Unit #162  
10' FSL & 1310' FEL, Unit Letter P  
Sec. 11, T22S, R35E, Lea Co., NM

Dear Ms. Jefferson:

SDX Resources, Inc. is planning to drill the captioned wells at the described locations. Division General Rule 104.F (4) requires all operators offsetting the location(s) be notified of the NSL and a waiver be requested before work can be commenced.

This letter serves as notice by SDX Resources, Inc. of its intent to drill the captioned wells at the stated locations. As an offset operator, please indicate your approval below and return this letter as soon as possible.

Thank you for your prompt reply to this matter.

Sincerely,

John Pool  
Vice President

Attachments

AS AN OFFSET OPERATOR, WE HAVE NO OBJECTION TO THE DRILLING OF THE ABOVE CAPTIONED WELLS AT THE NON STANDARD LOCATIONS.

EURATEX CORPORATION

BY: \_\_\_\_\_

DATE: \_\_\_\_\_