

SDX RESOURCES, INC.

P.O. BOX 5061

MIDLAND, TEXAS 79704

(915) 685-1761

August 31, 1995

OIL CONSERVATION DIVISION
RECEIVED

SEP 7 AM 8 52

Mr. Mike Stogner
Oil Conservation Commission
P. O. Drawer 2088
Santa Fe, New Mexico 87504

RE: Non Standard Locations
Cone Jalmat Yates Pool Unit #42
10' FNL & 330' FEL, Unit Letter A
Sec. 25, T22S, R35E, Lea Co., NM

Jalmat Field Yates Sand Unit #161
2630' FNL & 1310' FEL, Unit Letter H
Sec. 11, T22S, R35E, Lea Co., NM

Jalmat Field Yates Sand Unit #162
10' FSL & 1310' FEL, Unit Letter P
Sec. 11, T22S, R35E, Lea Co., NM

Dear Mr. Stogner:


SDX Resources, Inc. respectively request administrative approval for the above captioned NSL. Form C-101 and Form C-102 for each are attached advising you of the staked locations. A base map of the Jalmat & Cone leases is also attached showing the proposed wells. The appropriate order that authorized the waterflooding of the Cone Jalmat Yates Pool Unit area and the Jalmat Yates Sand Unit was established by Division Order No. R-2495, dated June 11, 1963.

We are proposing these locations for prudent reservoir maintenance and ultimate five-spot waterflooding in the future. Old producers will be converted to injection.

A copy of the letters sent to the offset operators are attached as per Rule 104.F (4). An executed copy of the letters from the offset operators will be sent to you upon their receipt from the operators.

If additional information is needed, please advise.

Best Regards,


John Pool
Vice President

JP/jdc

Attachments

District I
PO Box 1980, Hobbs, NM 88241-1980
District II
PO Drawer DD, Artesia, NM 88211-0719
District III
1000 Rio Brazos Rd., Aztec, NM 87410
District IV
PO Box 2088, Santa Fe, NM 87504-2088

State of New Mexico
Energy, Minerals & Natural Resources Department

OIL CONSERVATION DIVISION
PO Box 2088
Santa Fe, NM 87504-2088

Form C-101
Revised February 21, 1994
Instructions on back
Submit to Appropriate District Office
State Lease - 6 Copies
Fee Lease - 5 Copies

☐ AMENDED REPORT

APPLICATION FOR PERMIT TO DRILL, RE-ENTER, DEEPEN, PLUGBACK, OR ADD A ZONE

¹ Operator Name and Address. SDX Resources, Inc. P. O. Box 5061 Midland, TX 79704		¹ OGRID Number 020451
		¹ API Number 30 - 0
⁴ Property Code 014576	⁴ Property Name Cone Jalmat Yates Pool Unit	⁴ Well No. 42

⁷ Surface Location

UL or lot no.	Section	Township	Range	Lot Idn	Feet from the	North/South line	Feet from the	East/West line	County
A	25	22S	35E		10	North	330	East	Lea

⁸ Proposed Bottom Hole Location If Different From Surface

UL or lot no.	Section	Township	Range	Lot Idn	Feet from the	North/South line	Feet from the	East/West line	County

⁹ Proposed Pool 1 Jalmat Tansill Yates-Seven Rivers	⁹ Proposed Pool 2
-------------------------------------------------------------------	------------------------------

¹⁰ Work Type Code N	¹⁰ Well Type Code O	¹⁰ Cable/Rotary R	¹⁰ Lease Type Code S	¹⁰ Ground Level Elevation 3565'
¹⁰ Multiple No	¹⁰ Proposed Depth 4200'	¹⁰ Formation Yates	¹⁰ Contractor N.A.	¹⁰ Spud Date 9/20/95

²¹ Proposed Casing and Cement Program

Hole Size	Casing Size	Casing weight/foot	Setting Depth	Sacks of Cement	Estimated TOC
12-1/4"	8-5/8"	24#	350'	250	Surface
7-7/8"	5-1/2"	15.5#	4200'	1000	Surface

¹¹ Describe the proposed program. If this application is to DEEPEN or PLUG BACK give the data on the present productive zone and proposed new productive zone. Describe the blowout prevention program, if any. Use additional sheets if necessary.

Drill 12-1/4" hole to 350', set 8-5/8" casing, cement to surface, RU BOP's.
Drill 7-7/8" hole to 4200', set 5-1/2" casing, cement to surface, RD BOP's, RT.
Perforate Yates and fracture stimulate and place Yates on test.

¹² I hereby certify that the information given above is true and complete to the best of my knowledge and belief.

Signature:

Janice Courtney

Printed name:

Janice Courtney

Title:

Regulatory Tech

Date:

8/30/95

Phone:

915/685-1761

OIL CONSERVATION DIVISION

Approved by:

Title:

Approval Date:

Expiration Date:

Conditions of Approval:

Attached ☐

District I
PO Box 1980, Hobbs, NM 88240-1980
District II
PO Drawer DD, Artesia, NM 88211-0719
District III
1000 Rio Brazos Rd., Aztec, NM 87410
District IV
PO Box 2088, Santa Fe, NM 87504-2088

State of New Mexico
Energy, Minerals & Natural Resources Department

OIL CONSERVATION DIVISION
PO Box 2088
Santa Fe, NM 87504-2088

Form C-102
Revised February 10, 1994
Instructions on back
Submit to Appropriate District Office
State Lease - 4 Copies
Fee Lease - 3 Copies

☐ AMENDED REPORT

WELL LOCATION AND ACREAGE DEDICATION PLAT

1 AFI Number		2 Pool Code		3 Pool Name	
		33820		Jalmat Tansill Yates-Seven Rivers	
4 Property Code		5 Property Name			6 Well Number
014576		CONE Jalmat Yates Pool Unit			42
7 OGRID No.		8 Operator Name			9 Elevation
020451		SDX RESOURCES, INC.			3565.

10 Surface Location

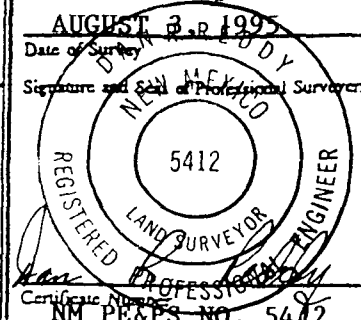
UL or lot no.	Section	Township	Range	Lot Idn	Feet from the	North/South line	Feet from the	East/West line	County
A	25	22S	35E		10	NORTH	330	EAST	LEA

11 Bottom Hole Location If Different From Surface

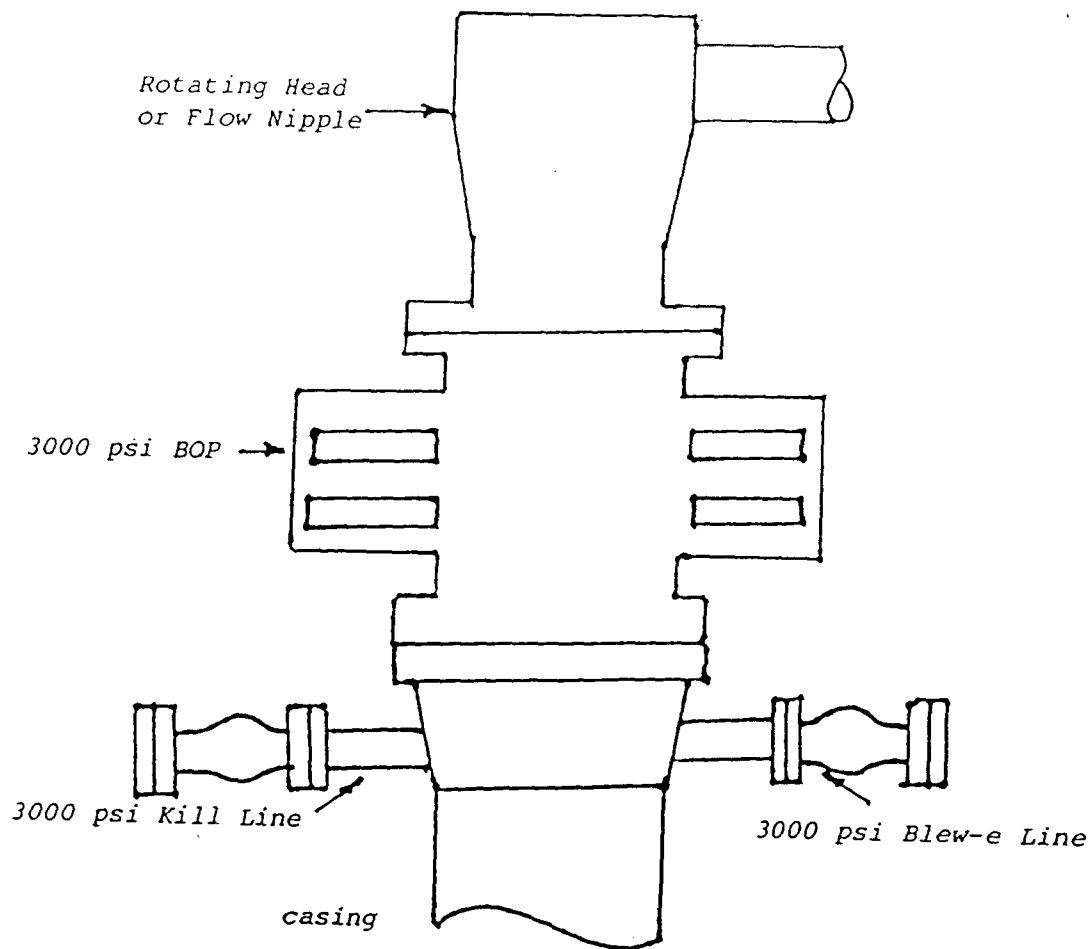
UL or lot no.	Section	Township	Range	Lot Idn	Feet from the	North/South line	Feet from the	East/West line	County

12 Dedicated Acres	13 Joint or Infill	14 Consolidation Code	15 Order No.
40			

NO ALLOWABLE WILL BE ASSIGNED TO THIS COMPLETION UNTIL ALL INTERESTS HAVE BEEN CONSOLIDATED
OR A NON-STANDARD UNIT HAS BEEN APPROVED BY THE DIVISION

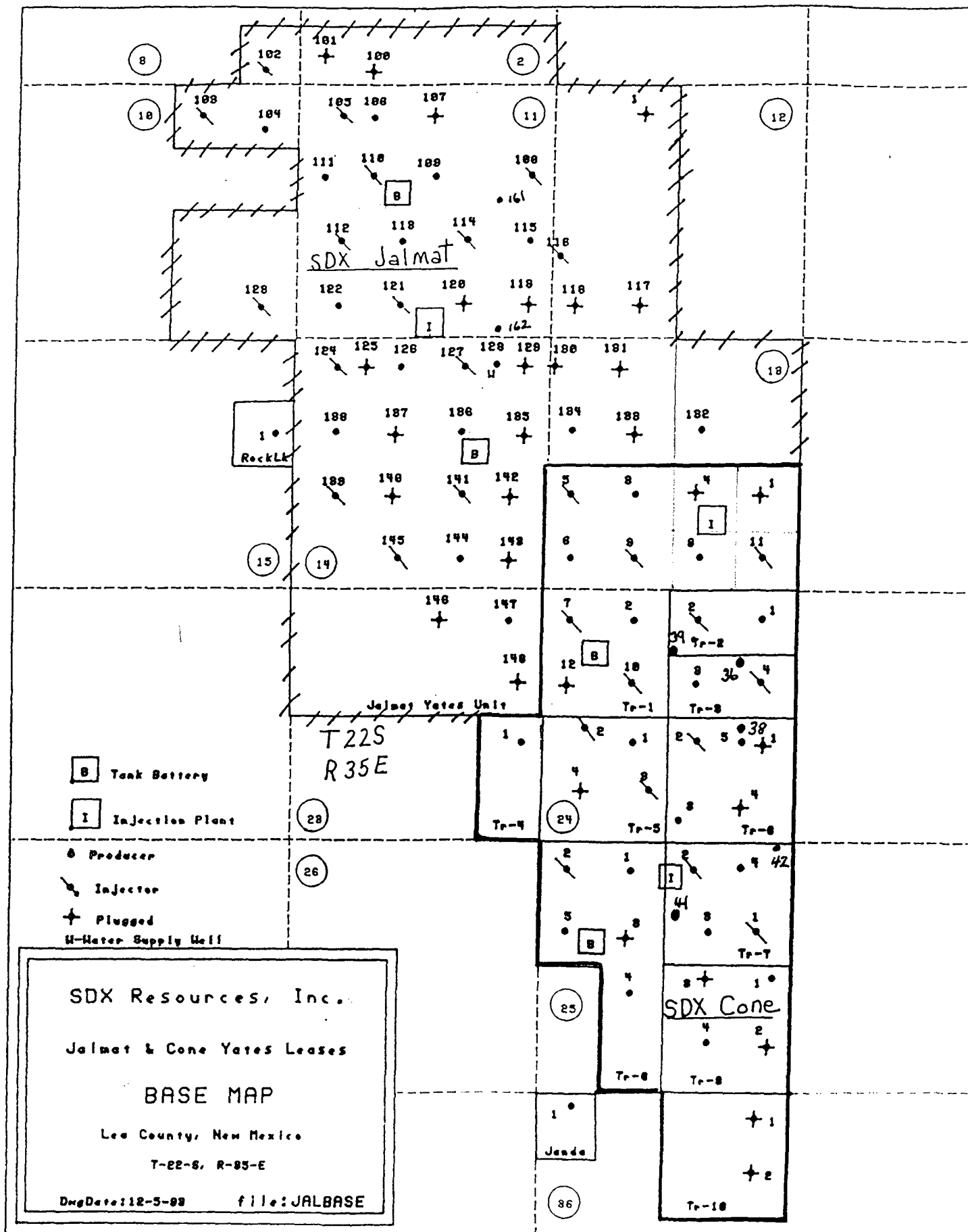
16	10' 330'				17 OPERATOR CERTIFICATION I hereby certify that the information contained herein is true and complete to the best of my knowledge and belief. <i>Janice Courtney</i> Signature Janice Courtney Printed Name Regulatory Tech Title 8/30/95 Date
	18 SURVEYOR CERTIFICATION I hereby certify that the well location shown on this plat was plotted from field notes of actual surveys made by me or under my supervision, and that the same is true and correct to the best of my belief. AUGUST 3, 1995 Date of Survey Signature and Seal of Professional Surveyor: 				

Blow Out Preventor Schematic



SDX RESOURCES, INC.

Lease: Cone Jalmat Yates Well: #42
Pool Unit



SDX RESOURCES, INC.

P.O. BOX 5061

MIDLAND, TEXAS 79704

(915) 685-1761

August 31, 1995

Mr. Wayne Meechum
Aztec Petroleum
8235 Douglas, Lockbox 61
Dallas, Texas 75225

RE: Non Standard Locations
Cone Jalmat Yates Pool Unit #42
10' FNL & 330' FEL, Unit Letter A
Sec. 25, T22S, R35E, Lea Co., NM

Jalmat Field Yates Sand Unit #161
2630' FNL & 1310' FEL, Unit Letter H
Sec. 11, T22S, R35E, Lea Co., NM

Jalmat Field Yates Sand Unit #162
10' FSL & 1310' FEL, Unit Letter P
Sec. 11, T22S, R35E, Lea Co., NM

Gentlemen:

SDX Resources, Inc. is planning to drill the captioned wells at the described locations. Division General Rule 104.F (4) requires all operators offsetting the location(s) be notified of the NSL and a waiver be requested before work can be commenced.

This letter serves as notice by SDX Resources, Inc. of its intent to drill the captioned wells at the described locations. As an offset operator, please indicate your approval below and return this letter as soon as possible.

Thank you for your prompt reply to this matter.

Sincerely,



John Pool
Vice President

Attachments

AS AN OFFSET OPERATOR, WE HAVE NO OBJECTION TO THE DRILLING OF THE ABOVE CAPTIONED WELLS AT THE NON STANDARD LOCATIONS.

AZTEC PETROLEUM

BY: _____

DATE: _____

SDX RESOURCES, INC.

P.O. BOX 5061

MIDLAND, TEXAS 79704

(915) 685-1761

August 31, 1995

Rice Engineering
122 West Taylor
Hobbs, New Mexico 88210

RE: Non Standard Locations

Cone Jalmat Yates Pool Unit #42
10' FNL & 330' FEL, Unit Letter A
Sec. 25, T22S, R35E, Lea Co., NM

Jalmat Field Yates Sand Unit #161
2630' FNL & 1310' FEL, Unit Letter H
Sec. 11, T22S, R35E, Lea Co., NM

Jalmat Field Yates Sand Unit #162
10' FSL & 1310' FEL, Unit Letter P
Sec. 11, T22S, R35E, Lea Co., NM

Gentlemen:

SDX Resources, Inc. is planning to drill the captioned wells at the described locations. Division General Rule 104.F (4) requires all operators offsetting the location(s) be notified of the NSL and a waiver be requested before work can be commenced.

This letter serves as notice by SDX Resources, Inc. of its intent to drill the captioned wells at the described locations. As an offset operator, please indicate your approval below and return this letter as soon as possible.

Thank you for your prompt reply to this matter.

Sincerely,



John Pool
Vice President

Attachments

AS AN OFFSET OPERATOR, WE HAVE NO OBJECTION TO THE DRILLING OF THE ABOVE CAPTIONED WELLS AT THE NON STANDARD LOCATIONS.

RICE ENGINEERING

BY: _____

DATE: _____

SDX RESOURCES, INC.

P.O. BOX 5061

MIDLAND, TEXAS 79704

(915) 685-1761

August 31, 1995

Yates Petroleum Corporation
105 South 4th Street
Artesia, NM. 88210

RE: Non Standard Locations
Cone Jalmat Yates Pool Unit #42
10' FNL & 330' FEL, Unit Letter A
Sec. 25, T22S, R35E, Lea Co., NM

Jalmat Field Yates Sand Unit #161
2630' FNL & 1310' FEL, Unit Letter H
Sec. 11, T22S, R35E, Lea Co., NM

Jalmat Field Yates Sand Unit #162
10' FSL & 1310' FEL, Unit Letter P
Sec. 11, T22S, R35E, Lea Co., NM


Gentlemen:

SDX Resources, Inc. is planning to drill the captioned wells at the described locations. Division General Rule 104.F (4) requires all operators offsetting the location(s) be notified of the NSL and a waiver be requested before work can be commenced.

This letter serves as notice by SDX Resources, Inc. of its intent to drill the captioned wells at the described locations. As an offset operator, please indicate your approval below and return this letter as soon as possible.

Thank you for your prompt reply to this matter.

Sincerely,


John Pool
Vice President

Attachments

AS AN OFFSET OPERATOR, WE HAVE NO OBJECTION TO THE DRILLING OF THE ABOVE CAPTIONED WELLS AT THE NON STANDARD LOCATIONS.

YATES PETROLEUM CORPORATION

BY: _____

DATE: _____

SDX RESOURCES, INC.

P.O. BOX 5061

MIDLAND, TEXAS 79704

(915) 685-1761

August 31, 1995

Chevron USA
P. O. Box 1150
Midland, TX. 79702

RE: Non Standard Locations
Cone Jalmat Yates Pool Unit #42
10' FNL & 330' FEL, Unit Letter A
Sec. 25, T22S, R35E, Lea Co., NM

Jalmat Field Yates Sand Unit #161
2630' FNL & 1310' FEL, Unit Letter H
Sec. 11, T22S, R35E, Lea Co., NM

Jalmat Field Yates Sand Unit #162
10' FSL & 1310' FEL, Unit Letter P
Sec. 11, T22S, R35E, Lea Co., NM

Gentlemen:

SDX Resources, Inc. is planning to drill the captioned wells at the described locations. Division General Rule 104.F (4) requires all operators offsetting the location(s) be notified of the NSL and a waiver be requested before work can be commenced.

This letter serves as notice by SDX Resources, Inc. of its intent to drill the captioned wells at the described locations. As an offset operator, please indicate your approval below and return this letter as soon as possible.

Thank you for your prompt reply to this matter.

Sincerely,

John Pool
Vice President

Attachments

AS AN OFFSET OPERATOR, WE HAVE NO OBJECTION TO THE DRILLING OF THE ABOVE CAPTIONED WELLS AT THE NON STANDARD LOCATIONS.

CHEVRON USA

BY: _____

DATE: _____

SDX RESOURCES, INC.

August 31, 1995

P.O. BOX 5061
MIDLAND, TEXAS 79704
(915) 685-1761

OXY USA
P. O. Box 250
Midland, TX. 79710

RE: Non Standard Locations
Cone Jalmat Yates Pool Unit #42
10' FNL & 330' FEL, Unit Letter A
Sec. 25, T22S, R35E, Lea Co., NM

Jalmat Field Yates Sand Unit #161
2630' FNL & 1310' FEL, Unit Letter H
Sec. 11, T22S, R35E, Lea Co., NM

Jalmat Field Yates Sand Unit #162
10' FSL & 1310' FEL, Unit Letter P
Sec. 11, T22S, R35E, Lea Co., NM

Gentlemen:

SDX Resources, Inc. is planning to drill the captioned wells at the described locations. Division General Rule 104.F (4) requires all operators offsetting the location(s) be notified of the NSL and a waiver be requested before work can be commenced.

This letter serves as notice by SDX Resources, Inc. of its intent to drill the captioned wells at the described locations. As an offset operator, please indicate your approval below and return this letter as soon as possible.

Thank you for your prompt reply to this matter.

Sincerely,

John Pool
Vice President

Attachments

AS AN OFFSET OPERATOR, WE HAVE NO OBJECTION TO THE DRILLING OF THE ABOVE CAPTIONED WELLS AT THE NON STANDARD LOCATIONS.

OXY USA

BY: _____

DATE: _____

SDX RESOURCES, INC.

P.O. BOX 5061

MIDLAND, TEXAS 79704

(915) 685-1761

August 31, 1995

Arco Oil & Gas Company
P. O. Box 1610
Midland, TX. 79702

RE: Non Standard Locations
Cone Jalmat Yates Pool Unit #42
10' FNL & 330' FEL, Unit Letter A
Sec. 25, T22S, R35E, Lea Co., NM

Jalmat Field Yates Sand Unit #161
2630' FNL & 1310' FEL, Unit Letter H
Sec. 11, T22S, R35E, Lea Co., NM

Jalmat Field Yates Sand Unit #162
10' FSL & 1310' FEL, Unit Letter P
Sec. 11, T22S, R35E, Lea Co., NM

Gentlemen:

SDX Resources, Inc. is planning to drill the captioned wells at the described locations. Division General Rule 104.F (4) requires all operators offsetting the location(s) be notified of the NSL and a waiver be requested before work can be commenced.

This letter serves as notice by SDX Resources, Inc. of its intent to drill the captioned wells at the described locations. As an offset operator, please indicate your approval below and return this letter as soon as possible.

Thank you for your prompt reply to this matter.

Sincerely,

John Pool
Vice President

Attachments

AS AN OFFSET OPERATOR, WE HAVE NO OBJECTION TO THE DRILLING OF THE ABOVE CAPTIONED WELLS AT THE NON STANDARD LOCATIONS.

ARCO OIL & GAS CO.

BY: _____

DATE: _____

SDX RESOURCES, INC.

August 31, 1995

P.O. BOX 5061
MIDLAND, TEXAS 79704
(915) 685-1761

Texaco, Inc.
P. O. Box 3109
Midland, TX. 79702

RE: Non Standard Locations
Cone Jalmat Yates Pool Unit #42
10' FNL & 330' FEL, Unit Letter A
Sec. 25, T22S, R35E, Lea Co., NM

Jalmat Field Yates Sand Unit #161
2630' FNL & 1310' FEL, Unit Letter H
Sec. 11, T22S, R35E, Lea Co., NM

Jalmat Field Yates Sand Unit #162
10' FSL & 1310' FEL, Unit Letter P
Sec. 11, T22S, R35E, Lea Co., NM

Gentlemen:

SDX Resources, Inc. is planning to drill the captioned wells at the described locations. Division General Rule 104.F (4) requires all operators offsetting the location(s) be notified of the NSL and a waiver be requested before work can be commenced.

This letter serves as notice by SDX Resources, Inc. of its intent to drill the captioned wells at the described locations. As an offset operator, please indicate your approval below and return this letter as soon as possible.

Thank you for your prompt reply to this matter.

Sincerely,

John Pool
Vice President

Attachments

AS AN OFFSET OPERATOR, WE HAVE NO OBJECTION TO THE DRILLING OF THE ABOVE CAPTIONED WELLS AT THE NON STANDARD LOCATIONS.

TEXACO, INC.

BY: _____

DATE: _____

SDX RESOURCES, INC.

P.O. BOX 5061

MIDLAND, TEXAS 79704

(915) 685-1761

August 31, 1995

Phillips Petroleum Co.
4001 Penbrook
Odessa, TX. 79762

RE: Non Standard Locations

Cone Jalmat Yates Pool Unit #42
10' FNL & 330' FEL, Unit Letter A
Sec. 25, T22S, R35E, Lea Co., NM

Jalmat Field Yates Sand Unit #161
2630' FNL & 1310' FEL, Unit Letter H
Sec. 11, T22S, R35E, Lea Co., NM

Jalmat Field Yates Sand Unit #162
10' FSL & 1310' FEL, Unit Letter P
Sec. 11, T22S, R35E, Lea Co., NM

Gentlemen:

SDX Resources, Inc. is planning to drill the captioned wells at the described locations. Division General Rule 104.F (4) requires all operators offsetting the location(s) be notified of the NSL and a waiver be requested before work can be commenced.

This letter serves as notice by SDX Resources, Inc. of its intent to drill the captioned wells at the described locations. As an offset operator, please indicate your approval below and return this letter as soon as possible.

Thank you for your prompt reply to this matter.

Sincerely,

John Pool
Vice President

Attachments

AS AN OFFSET OPERATOR, WE HAVE NO OBJECTION TO THE DRILLING OF THE ABOVE CAPTIONED WELLS AT THE NON STANDARD LOCATIONS.

PHILLIPS PETROLEUM CO.

BY: _____

DATE: _____

SDX RESOURCES, INC.

P.O. BOX 5061

MIDLAND, TEXAS 79704

(915) 685-1761

August 31, 1995

Sahara Operating Co.
P. O. Box 10280
Midland, TX. 79702

RE: Non Standard Locations
Cone Jalmat Yates Pool Unit #42
10' FNL & 330' FEL, Unit Letter A
Sec. 25, T22S, R35E, Lea Co., NM

Jalmat Field Yates Sand Unit #161
2630' FNL & 1310' FEL, Unit Letter H
Sec. 11, T22S, R35E, Lea Co., NM

Jalmat Field Yates Sand Unit #162
10' FSL & 1310' FEL, Unit Letter P
Sec. 11, T22S, R35E, Lea Co., NM

Gentlemen:

SDX Resources, Inc. is planning to drill the captioned wells at the described locations. Division General Rule 104.F (4) requires all operators offsetting the location(s) be notified of the NSL and a waiver be requested before work can be commenced.

This letter serves as notice by SDX Resources, Inc. of its intent to drill the captioned wells at the described locations. As an offset operator, please indicate your approval below and return this letter as soon as possible.

Thank you for your prompt reply to this matter.

Sincerely,

John Pool
Vice President

Attachments

AS AN OFFSET OPERATOR, WE HAVE NO OBJECTION TO THE DRILLING OF THE ABOVE CAPTIONED WELLS AT THE NON STANDARD LOCATIONS.

SAHARA OPERATING CO.

BY: _____

DATE: _____

SDX RESOURCES, INC.

August 30, 1995

P.O. BOX 5061
MIDLAND, TEXAS 79704
(915) 685-1761

Ms. Tiana Jefferson
Euratex Corporation
1801 Broadway, Suite 1200
Denver, Colorado 80202

RE: Non Standard Locations
Cone Jalmat Yates Pool Unit #42
10' FNL & 330' FEL, Unit Letter A
Sec. 25, T22S, R35E, Lea Co., NM

Jalmat Field Yates Sand Unit #161
2630' FNL & 1310' FEL, Unit Letter H
Sec. 11, T22S, R35E, Lea Co., NM

Jalmat Field Yates Sand Unit #162
10' FSL & 1310' FEL, Unit Letter P
Sec. 11, T22S, R35E, Lea Co., NM

Dear Ms. Jefferson:

SDX Resources, Inc. is planning to drill the captioned wells at the described locations. Division General Rule 104.F (4) requires all operators offsetting the location(s) be notified of the NSL and a waiver be requested before work can be commenced.

This letter serves as notice by SDX Resources, Inc. of its intent to drill the captioned wells at the stated locations. As an offset operator, please indicate your approval below and return this letter as soon as possible.

Thank you for your prompt reply to this matter.

Sincerely,

John Pool
Vice President

Attachments

AS AN OFFSET OPERATOR, WE HAVE NO OBJECTION TO THE DRILLING OF THE ABOVE CAPTIONED WELLS AT THE NON STANDARD LOCATIONS.

EURATEX CORPORATION

BY: _____

DATE: _____

SDX RESOURCES, INC.

P.O. BOX 5061
MIDLAND, TEXAS 79704
(915) 685-1761

OIL CONSERVATION DIVISION
RECEIVED

'95 SEP 25 AM 8 52

September 12, 1995

Mr. Mike Stogner
Oil Conservation Commission
P. O. Drawer 2088
Santa Fe, New Mexico 87504

RE: Non Standard Locations
Cone Jalmat Yates Pool Unit #37
2595' FSL & 1395' FEL, Unit Letter J
Sec. 13, T22S, R35E, Lea Co., NM

Cone Jalmat Yates Pool Unit #40
2630' FSL & 1310' FWL, Unit Letter K
Sec. 13, T22S, R35E, Lea Co., NM

Dear Mr. Stogner:

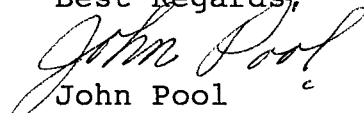
SDX Resources, Inc. respectively request administrative approval for the above captioned NSL. Form C-101 and Form C-102 for each are attached advising you of the staked locations. A base map of the Jalmat & Cone leases is also attached showing the proposed wells. The appropriate order that authorized the waterflooding of the Cone Jalmat Yates Pool Unit area was established by Division Order No. R-2495, dated June 11, 1963.

We are proposing these locations for prudent reservoir maintenance and ultimate five-spot waterflooding in the future. Old producers will be converted to injection.

A copy of the letters sent to the offset operators are attached as per Rule 104.F (4). An executed copy of the letters from the offset operators will be sent to you upon their receipt from the operators.

If additional information is needed, please advise.

Best Regards,


John Pool
Vice President

JP/jdc

Attachments

cc: OCD/Hobbs

District I
PO Box 1980, Hobbs, NM 88241-1980
District II
PO Drawer DD, Artesia, NM 88211-0719
District III
1000 Rio Brazos Rd., Aztec, NM 87410
District IV
PO Box 2088, Santa Fe, NM 87504-2088

State of New Mexico
Energy, Minerals & Natural Resources Department

OIL CONSERVATION DIVISION
PO Box 2088
Santa Fe, NM 87504-2088

Form C-101

Revised February 21, 1994

Instructions on back

Submit to Appropriate District Office

State Lease - 6 Copies

Fee Lease - 5 Copies

☒ AMENDED REPORT

APPLICATION FOR PERMIT TO DRILL, RE-ENTER, DEEPEN, PLUGBACK, OR ADD A ZONE

¹ Operator Name and Address. SDX Resources, Inc. P. O. Box 5061 Midland, TX 79704		¹ OGRID Number 020451
		¹ API Number 30 - 0
⁴ Property Code 014576	¹ Property Name Cone Jalmat Yates Pool Unit	⁴ Well No. 37

⁷ Surface Location

UL or lot no.	Section	Township	Range	Lot Idn	Feet from the	North/South line	Feet from the	East/West line	County
J	13	22S	35E		2595	South	1395	East	Lea

⁸ Proposed Bottom Hole Location If Different From Surface

UL or lot no.	Section	Township	Range	Lot Idn	Feet from the	North/South line	Feet from the	East/West line	County
¹ Proposed Pool 1 Jalmat Tansill Yates-Seven Rivers					¹ Proposed Pool 2				

¹¹ Work Type Code N	¹¹ Well Type Code O	¹¹ Cable/Rotary R	¹¹ Lease Type Code S	¹¹ Ground Level Elevation 3590'
¹¹ Multiple No	¹¹ Proposed Depth 4200'	¹¹ Formation Yates	¹¹ Contractor NA	¹¹ Spud Date 9/15/95

²¹ Proposed Casing and Cement Program

Hole Size	Casing Size	Casing weight/foot	Setting Depth	Sacks of Cement	Estimated TOC
12-1/4"	8-5/8"	24 $\frac{1}{2}$ "	350'	250	Surface
7-7/8"	5-1/2"	15.5 $\frac{1}{2}$ "	4200'	1000	Surface

²² Describe the proposed program. If this application is to DEEPEN or PLUG BACK give the data on the present productive zone and proposed new productive zone. Describe the blowout prevention program, if any. Use additional sheets if necessary.

Drill 12-1/4" hole to 350', set 8-5/8" casing, cement to surface, RU BOP's.
Drill 7-7/8" hole to 4200', set 5-1/2" casing, cement to surface, RD BOP's, RT.
Perforate Yates and fracture stimulate and place Yates on test.

²³ I hereby certify that the information given above is true and complete to the best of my knowledge and belief

Signature:

Janice Courtney

Printed name:

Janice Courtney

Title:

Regulatory Tech

Date:

8/30/95

Phone:

915/685-1761

OIL CONSERVATION DIVISION

Approved by:


Title

Approval Date:

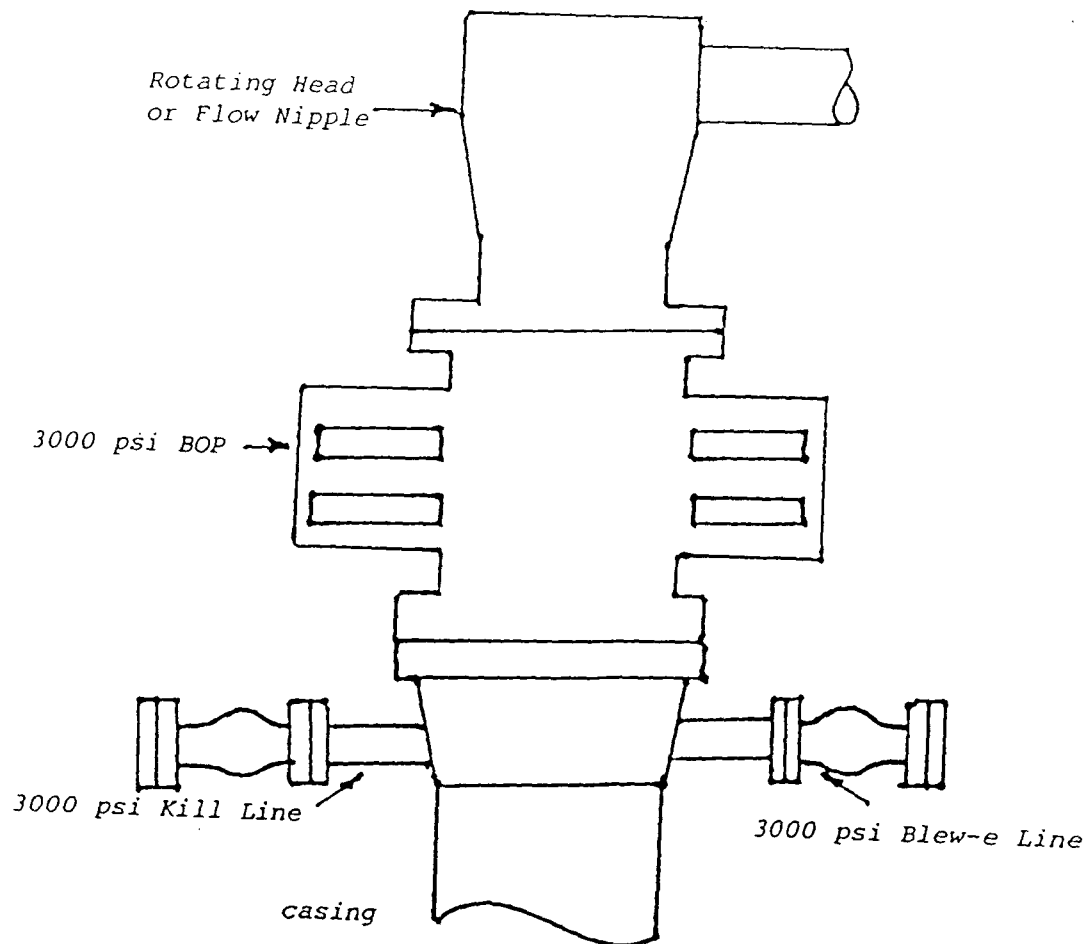
Expiration Date

Conditions of Approval

Attached ☐

16		<div style="border: 1px solid black; padding: 5px;"> <h3 style="margin: 0;">17 OPERATOR CERTIFICATION</h3> <p style="font-size: small; margin: 5px 0;">I hereby certify that the information contained herein is true and complete to the best of my knowledge and belief.</p> <div style="margin-top: 20px;"> <p style="font-size: large; margin: 0;"><i>Janice Courtney</i></p> <p style="font-size: small; margin: 0;">Signature</p> <p style="margin: 0;">Janice Courtney</p> <p style="font-size: small; margin: 5px 0;">Printed Name</p> <p style="margin: 0;">Regulatory Tech</p> <p style="font-size: small; margin: 5px 0;">Title</p> <p style="margin: 0;">8/30/95</p> <p style="font-size: small; margin: 5px 0;">Date</p> </div> </div>
	<div style="position: relative; width: 100%; height: 100%;"> <div style="position: absolute; top: 0; right: 0; width: 50px; height: 50px; border: 1px solid black; border-radius: 50%; text-align: center; line-height: 50px;">1395</div> <div style="position: absolute; bottom: 0; left: 0; width: 50px; height: 50px; border: 1px solid black; border-radius: 50%; text-align: center; line-height: 50px;">2595</div> </div>	<div style="border: 1px solid black; padding: 5px;"> <h3 style="margin: 0;">18 SURVEYOR CERTIFICATION</h3> <p style="font-size: small; margin: 5px 0;">I hereby certify that the well location shown on this plat was placed from field notes of actual surveys made by me or under my supervision, and that the same is true and correct to the best of my belief.</p> <div style="margin-top: 20px;"> <p style="font-size: large; margin: 0;">AUGUST 30 1995</p> <p style="font-size: small; margin: 0;">Date of Survey</p> <p style="margin: 0;">Signature and Seal of Professional Surveyor:</p> <div style="text-align: center; margin: 10px 0;">  </div> <p style="font-size: small; margin: 5px 0;">Certificate Number</p> <p style="margin: 0;">NM PE&PS NO. 5412</p> </div> </div>

Blow Out Preventor Schematic



SDX RESOURCES, INC.

Lease: Cone Jalmat Yates Well: #37
Pool Unit

District I
PO Box 1980, Hobbs, NM 88241-1980
District II
PO Drawer DD, Artesia, NM 88211-0719
District III
1000 Rio Brazos Rd., Aztec, NM 87410
District IV
PO Box 2088, Santa Fe, NM 87504-2088

State of New Mexico
Energy, Minerals & Natural Resources Department

OIL CONSERVATION DIVISION
PO Box 2088
Santa Fe, NM 87504-2088

Form C-101
Revised February 21, 1994
Instructions on back
Submit to Appropriate District Office
State Lease - 6 Copies
Fee Lease - 5 Copies

☐ AMENDED REPORT

APPLICATION FOR PERMIT TO DRILL, RE-ENTER, DEEPEN, PLUGBACK, OR ADD A ZONE

Operator Name and Address. SDX Resources, Inc. P. O. Box 5061 Midland, TX. 79704		OGRID Number 020451
		API Number 30 - 0
Property Code 014576	Property Name Cone Jalmat Yates Pool Unit	
		Well No. 40

7 Surface Location

UL or lot no.	Section	Township	Range	Lot Idn	Feet from the	North/South line	Feet from the	East/West line	County
K	13	22S	35E		2630	South	1330	West	Lea

8 Proposed Bottom Hole Location If Different From Surface

UL or lot no.	Section	Township	Range	Lot Idn	Feet from the	North/South line	Feet from the	East/West line	County

Proposed Pool 1 Jalmat Tansill Yates-Seven Rivers	Proposed Pool 2
------------------------------------------------------	-----------------

Work Type Code N	Well Type Code O	Cable/Rotary R	Lease Type Code S	Ground Level Elevation 3579'
Multiple No	Proposed Depth 4200	Formation Yates	Contractor NA	Spud Date 8/1/95

21 Proposed Casing and Cement Program

Hole Size	Casing Size	Casing weight/foot	Setting Depth	Sacks of Cement	Estimated TOC
12-1/4"	8-5/8"	24#	350'	250	Surface
7-7/8"	5-1/2"	15.5#	4200'	1000	Surface

Describe the proposed program. If this application is to DEEPEN or PLUG BACK give the data on the present productive zone and proposed new productive zone. Describe the blowout prevention program, if any. Use additional sheets if necessary.

Drill 12-1/4" hole to 350', set 8-5/8" csg, cement to surface, RU BOP's.
Drill 7-7/8" hole to 4200', set 5-1/2" csg, cement to surface, RD BOP's RT
Perforate the Yates and fracture stimulate.
Place Yates on test.

I hereby certify that the information given above is true and complete to the best of my knowledge and belief.

Signature:

Printed name: Janice Courtney

Title: Regulatory Tech

Date: 7/05/95

Phone: 915/685-1761

OIL CONSERVATION DIVISION

Approved by:

Title:

Approval Date:

Expiration Date:

Conditions of Approval
Attached ☐

District I
PO Box 1980, Hobbs, NM 88240-1980
District II
PO Drawer DD, Artesia, NM 88211-0719
District III
1000 Rio Brazos Rd., Aztec, NM 87410
District IV
PO Box 2088, Santa Fe, NM 87504-2088

State of New Mexico
Energy, Minerals & Natural Resources Department

OIL CONSERVATION DIVISION
PO Box 2088
Santa Fe, NM 87504-2088

Form C-102
Revised February 10, 1994
Instructions on back
Submit to Appropriate District Office
State Lease - 4 Copies
Fee Lease - 3 Copies

☐ AMENDED REPORT

WELL LOCATION AND ACREAGE DEDICATION PLAT

API Number		Pool Code	Pool Name
		33820	Jalmat Tansill Yates-Seven Rivers
Property Code	Property Name		Well Number
014576	CONE Jalmat Yates Pool Unit		40
OGRID No.	Operator Name		Elevation
020451	SDX RESOURCES, INC.		3579.



¹⁰ Surface Location

UL or lot no.	Section	Township	Range	Lot Idn	Feet from the	North/South line	Feet from the	East/West line	County
K	13	22S	35E		2630	SOUTH	1330	WEST	LEA

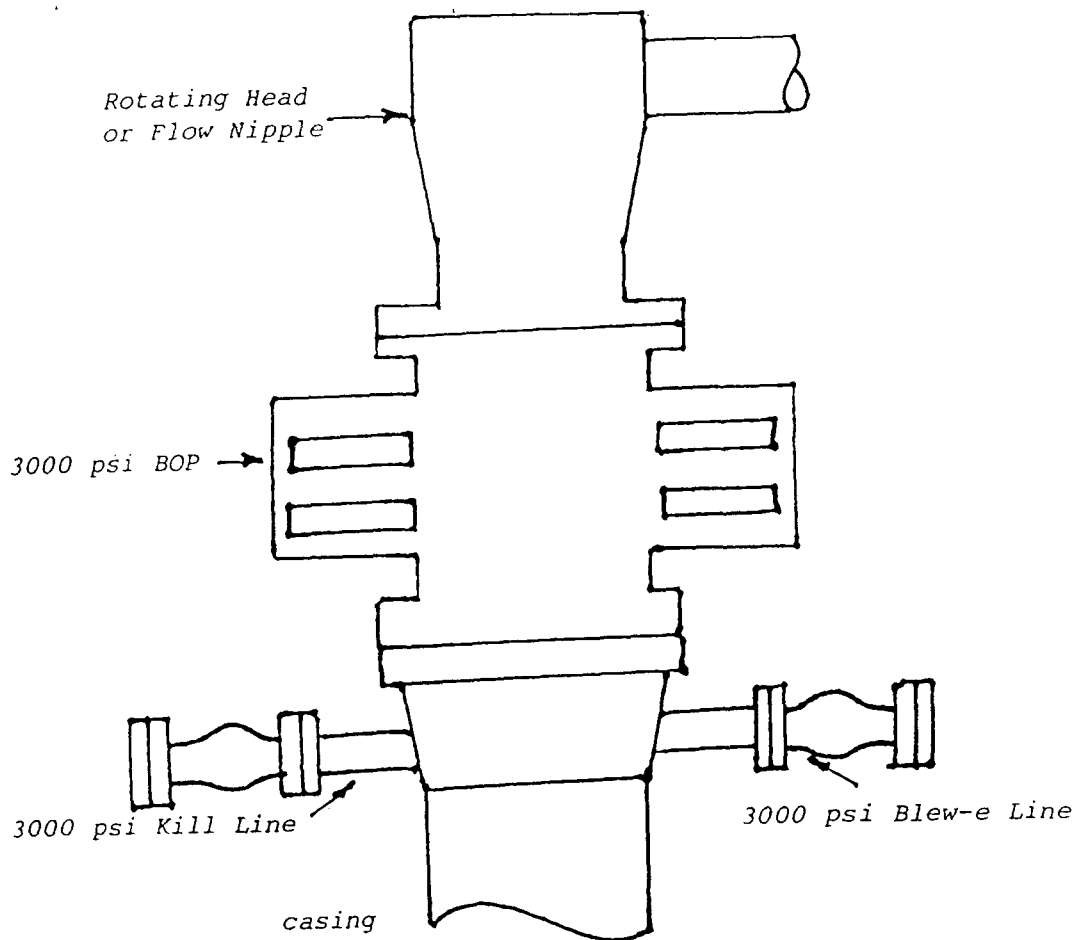
¹¹ Bottom Hole Location If Different From Surface

UL or lot no.	Section	Township	Range	Lot Idn	Feet from the	North/South line	Feet from the	East/West line	County
¹² Dedicated Acres		¹³ Joint or Infill		¹⁴ Consolidation Code		¹⁵ Order No.			
40									

NO ALLOWABLE WELL BE ASSIGNED TO THIS COMPLETION UNTIL ALL INTERESTS HAVE BEEN CONSOLIDATED
OR A NON-STANDARD UNIT HAS BEEN APPROVED BY THE DIVISION

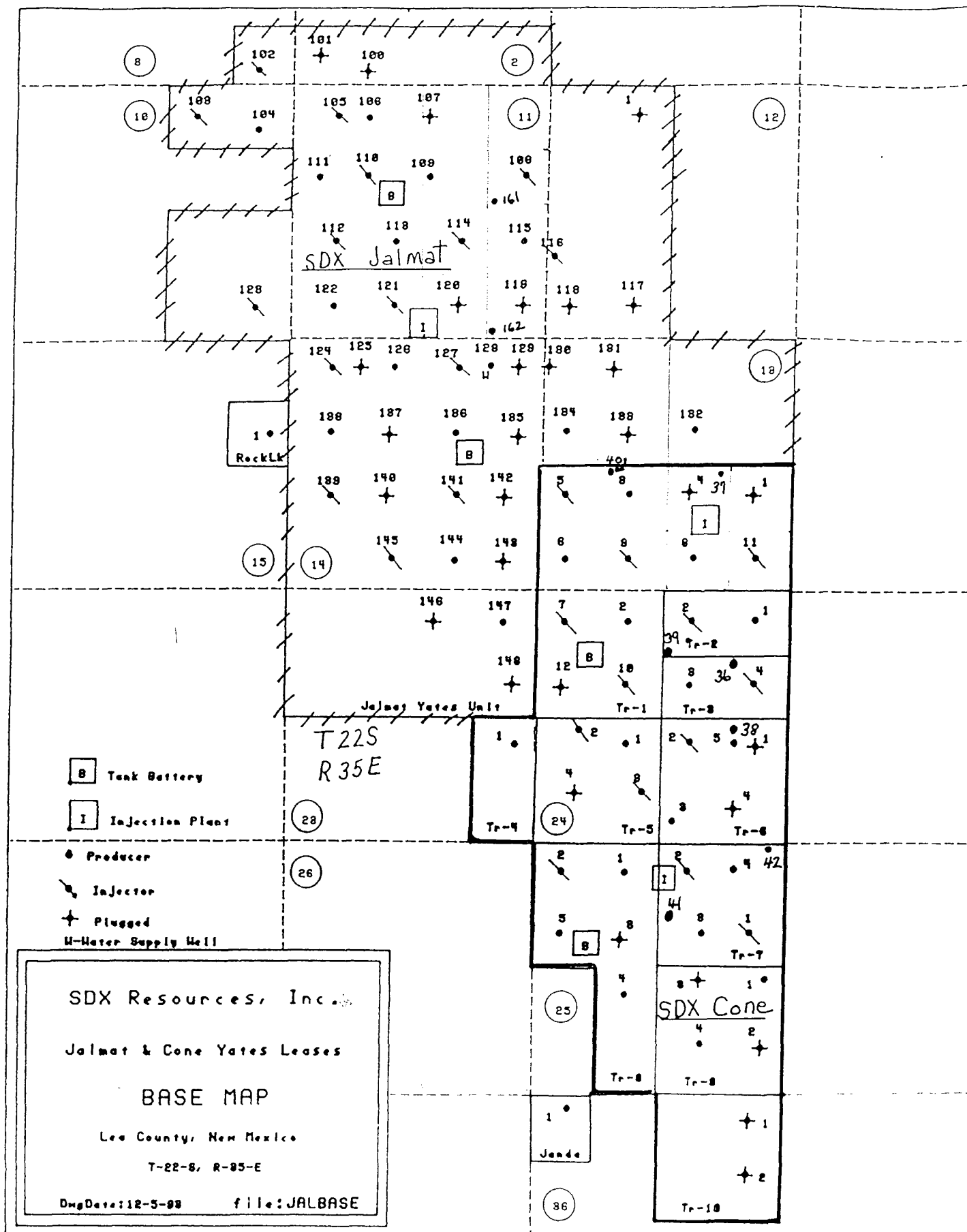
16					¹⁷ OPERATOR CERTIFICATION I hereby certify that the information contained herein is true and complete to the best of my knowledge and belief.  Signature Janice Courtney Printed Name Regulatory Tech Title 6/05/95 Date			
1330'					¹⁸ SURVEYOR CERTIFICATION I hereby certify that the well location shown on this plat was plotted from field notes of actual surveys made by me or under my supervision, and that the same is true and correct to the best of my belief. JANUARY 12, 1995 Date of Survey Signature and Seal of Professional Surveyor:  Certificate Number NM REG. NO. 5412			
	2630'							

Blow Out Preventor Schematic



SDX RESOURCES, INC.

Lease: Cone Jalmat Yates Well: 40
Pool Unit



SDX RESOURCES, INC.

P.O. BOX 5061
MIDLAND, TEXAS 79704
(915) 685-1761

September 12, 1995

Sahara Operating Co.
P. O. Box 10280
Midland, TX 79702

RE: Non Standard Locations
Cone Jalmat Yates Pool Unit #37
2595' FSL & 1395' FEL, Unit Letter J
Sec. 13, T22S, R35E, Lea Co., NM

Cone Jalmat Yates Pool Unit #40
2630' FSL & 1310' FWL, Unit Letter K
Sec. 13, T22S, R35E, Lea Co., NM


Gentlemen:

SDX Resources, Inc. is planning to drill the captioned wells at the described locations. Division General Rule 104.F (4) requires all operators offsetting the location(s) be notified of the NSL and a waiver be requested before work can be commenced.

This letter serves as notice by SDX Resources, Inc. of its intent to drill the captioned wells at the described locations. As an offset operator, please indicate your approval below and return this letter as soon as possible.

Thank you for your prompt reply to this matter.

Sincerely,


John Pool
Vice President

Attachments

AS AN OFFSET OPERATOR, WE HAVE NO OBJECTION TO THE DRILLING OF THE ABOVE CAPTIONED WELLS AT THE NON STANDARD LOCATIONS.

SAHARA OPERATING CO.

BY: _____

DATE: _____

SDX RESOURCES, INC.

P.O. BOX 5061
MIDLAND, TEXAS 79704
(915) 685-1761

September 12, 1995

Mr. Dave Abbott, Division Engineer
Rice Engineering
122 West Taylor
Hobbs, NM 88240

RE: Non Standard Locations
Cone Jalmat Yates Pool Unit #37
2595' FSL & 1395' FEL, Unit Letter J
Sec. 13, T22S, R35E, Lea Co., NM

Cone Jalmat Yates Pool Unit #40
2630' FSL & 1310' FWL, Unit Letter K
Sec. 13, T22S, R35E, Lea Co., NM

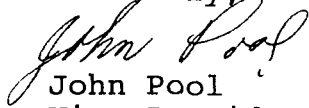
Gentlemen:

SDX Resources, Inc. is planning to drill the captioned wells at the described locations. Division General Rule 104.F (4) requires all operators offsetting the location(s) be notified of the NSL and a waiver be requested before work can be commenced.

This letter serves as notice by SDX Resources, Inc. of its intent to drill the captioned wells at the described locations. As an offset operator, please indicate your approval below and return this letter as soon as possible.

Thank you for your prompt reply to this matter.

Sincerely,


John Pool
Vice President

Attachments

AS AN OFFSET OPERATOR, WE HAVE NO OBJECTION TO THE DRILLING OF THE ABOVE CAPTIONED WELLS AT THE NON STANDARD LOCATIONS.

RICE ENGINEERING

BY: _____

DATE: _____

SDX RESOURCES, INC.

P.O. BOX 5061
MIDLAND, TEXAS 79704
(915) 685-1761

September 12, 1995

Texaco, Inc.
P. O. Box 3109
Midland, TX. 79702

Attention: Mr. Mark E. Schneider

RE: Non Standard Locations
Cone Jalmat Yates Pool Unit #37
2595' FSL & 1395' FEL, Unit Letter J
Sec. 13, T22S, R35E, Lea Co., NM

Cone Jalmat Yates Pool Unit #40
2630' FSL & 1310' FWL, Unit Letter K
Sec. 13, T22S, R35E, Lea Co., NM

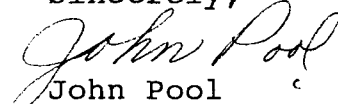
Gentlemen:

SDX Resources, Inc. is planning to drill the captioned wells at the described locations. Division General Rule 104.F (4) requires all operators offsetting the location(s) be notified of the NSL and a waiver be requested before work can be commenced.

This letter serves as notice by SDX Resources, Inc. of its intent to drill the captioned wells at the described locations. As an offset operator, please indicate your approval below and return this letter as soon as possible.

Thank you for your prompt reply to this matter.

Sincerely,


John Pool
Vice President

Attachments

AS AN OFFSET OPERATOR, WE HAVE NO OBJECTION TO THE DRILLING OF THE ABOVE CAPTIONED WELLS AT THE NON STANDARD LOCATIONS.

TEXACO, INC.

BY: _____

DATE: _____

SDX RESOURCES, INC.

P.O. BOX 5061
MIDLAND, TEXAS 79704
(915) 685-1761

September 12, 1995

Ms. Tiana Jefferson
Euratex Corporation
1801 Broadway, Suite 1200
Denver, Co. 80202

RE: Non Standard Locations
Cone Jalmat Yates Pool Unit #37
2595' FSL & 1395' FEL, Unit Letter J
Sec. 13, T22S, R35E, Lea Co., NM

Cone Jalmat Yates Pool Unit #40
2630' FSL & 1310' FWL, Unit Letter K
Sec. 13, T22S, R35E, Lea Co., NM


Gentlemen:

SDX Resources, Inc. is planning to drill the captioned wells at the described locations. Division General Rule 104.F (4) requires all operators offsetting the location(s) be notified of the NSL and a waiver be requested before work can be commenced.

This letter serves as notice by SDX Resources, Inc. of its intent to drill the captioned wells at the described locations. As an offset operator, please indicate your approval below and return this letter as soon as possible.

Thank you for your prompt reply to this matter.

Sincerely,


John Pool
Vice President

Attachments

AS AN OFFSET OPERATOR, WE HAVE NO OBJECTION TO THE DRILLING OF THE ABOVE CAPTIONED WELLS AT THE NON STANDARD LOCATIONS.

EURATEX CORPORATION

BY: _____

DATE: _____

SDX RESOURCES, INC.

P.O. BOX 5061
MIDLAND, TEXAS 79704
(915) 685-1761

September 12, 1995

Phillips Petroleum Co.
4001 Penbrook
Odessa, TX. 79762

RE: Non Standard Locations
Cone Jalmat Yates Pool Unit #37
2595' FSL & 1395' FEL, Unit Letter J
Sec. 13, T22S, R35E, Lea Co., NM

Cone Jalmat Yates Pool Unit #40
2630' FSL & 1310' FWL, Unit Letter K
Sec. 13, T22S, R35E, Lea Co., NM

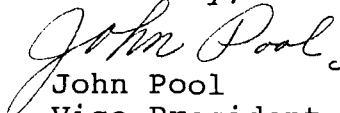
Gentlemen:

SDX Resources, Inc. is planning to drill the captioned wells at the described locations. Division General Rule 104.F (4) requires all operators offsetting the location(s) be notified of the NSL and a waiver be requested before work can be commenced.

This letter serves as notice by SDX Resources, Inc. of its intent to drill the captioned wells at the described locations. As an offset operator, please indicate your approval below and return this letter as soon as possible.

Thank you for your prompt reply to this matter.

Sincerely,


John Pool
Vice President

Attachments

AS AN OFFSET OPERATOR, WE HAVE NO OBJECTION TO THE DRILLING OF THE ABOVE CAPTIONED WELLS AT THE NON STANDARD LOCATIONS.

PHILLIPS PETROLEUM COMPANY

BY: _____

DATE: _____

SDX RESOURCES, INC.

P.O. BOX 5061
MIDLAND, TEXAS 79704
(915) 685-1761

September 12, 1995

Arco Permian
P. O. Box 1610
Midland, TX. 79702

RE: Non Standard Locations
Cone Jalmat Yates Pool Unit #37
2595' FSL & 1395' FEL, Unit Letter J
Sec. 13, T22S, R35E, Lea Co., NM

Cone Jalmat Yates Pool Unit #40
2630' FSL & 1310' FWL, Unit Letter K
Sec. 13, T22S, R35E, Lea Co., NM

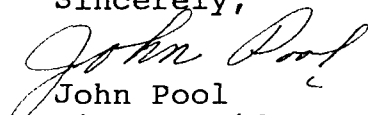
Gentlemen:

SDX Resources, Inc. is planning to drill the captioned wells at the described locations. Division General Rule 104.F (4) requires all operators offsetting the location(s) be notified of the NSL and a waiver be requested before work can be commenced.

This letter serves as notice by SDX Resources, Inc. of its intent to drill the captioned wells at the described locations. As an offset operator, please indicate your approval below and return this letter as soon as possible.

Thank you for your prompt reply to this matter.

Sincerely,


John Pool
Vice President

Attachments

AS AN OFFSET OPERATOR, WE HAVE NO OBJECTION TO THE DRILLING OF THE ABOVE CAPTIONED WELLS AT THE NON STANDARD LOCATIONS.

ARCO PERMIAN

BY: _____

DATE: _____

SDX RESOURCES, INC.

P.O. BOX 5061
MIDLAND, TEXAS 79704
(915) 685-1761

September 12, 1995

OXY USA
P. O. Box 50250
Midland, TX. 79710

RE: Non Standard Locations
Cone Jalmat Yates Pool Unit #37
2595' FSL & 1395' FEL, Unit Letter J
Sec. 13, T22S, R35E, Lea Co., NM

Cone Jalmat Yates Pool Unit #40
2630' FSL & 1310' FWL, Unit Letter K
Sec. 13, T22S, R35E, Lea Co., NM

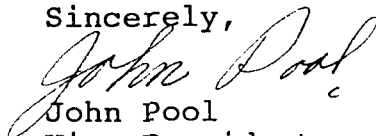
Gentlemen:

SDX Resources, Inc. is planning to drill the captioned wells at the described locations. Division General Rule 104.F (4) requires all operators offsetting the location(s) be notified of the NSL and a waiver be requested before work can be commenced.

This letter serves as notice by SDX Resources, Inc. of its intent to drill the captioned wells at the described locations. As an offset operator, please indicate your approval below and return this letter as soon as possible.

Thank you for your prompt reply to this matter.

Sincerely,


John Pool
Vice President

Attachments

AS AN OFFSET OPERATOR, WE HAVE NO OBJECTION TO THE DRILLING OF THE ABOVE CAPTIONED WELLS AT THE NON STANDARD LOCATIONS.

OXY USA

BY: _____

DATE: _____

SDX RESOURCES, INC.

P.O. BOX 5061
MIDLAND, TEXAS 79704
(915) 685-1761

September 12, 1995

Chevron USA
P. O. Box 1150
Midland, TX. 79702

RE: Non Standard Locations
Cone Jalmat Yates Pool Unit #37
2595' FSL & 1395' FEL, Unit Letter J
Sec. 13, T22S, R35E, Lea Co., NM

Cone Jalmat Yates Pool Unit #40
2630' FSL & 1310' FWL, Unit Letter K
Sec. 13, T22S, R35E, Lea Co., NM

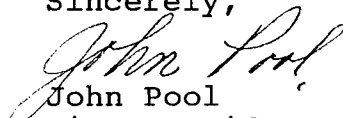
Gentlemen:

SDX Resources, Inc. is planning to drill the captioned wells at the described locations. Division General Rule 104.F (4) requires all operators offsetting the location(s) be notified of the NSL and a waiver be requested before work can be commenced.

This letter serves as notice by SDX Resources, Inc. of its intent to drill the captioned wells at the described locations. As an offset operator, please indicate your approval below and return this letter as soon as possible.

Thank you for your prompt reply to this matter.

Sincerely,


John Pool
Vice President

Attachments

AS AN OFFSET OPERATOR, WE HAVE NO OBJECTION TO THE DRILLING OF THE ABOVE CAPTIONED WELLS AT THE NON STANDARD LOCATIONS.

CHEVRON USA

BY: _____

DATE: _____

SDX RESOURCES, INC.

P.O. BOX 5061
MIDLAND, TEXAS 79704
(915) 685-1761

September 12, 1995

Yates Petroleum Corporation
105 South 4th Street
Artesia NM 88210

RE: Non Standard Locations
Cone Jalmat Yates Pool Unit #37
2595' FSL & 1395' FEL, Unit Letter J
Sec. 13, T22S, R35E, Lea Co., NM

Cone Jalmat Yates Pool Unit #40
2630' FSL & 1310' FWL, Unit Letter K
Sec. 13, T22S, R35E, Lea Co., NM


Gentlemen:

SDX Resources, Inc. is planning to drill the captioned wells at the described locations. Division General Rule 104.F (4) requires all operators offsetting the location(s) be notified of the NSL and a waiver be requested before work can be commenced.

This letter serves as notice by SDX Resources, Inc. of its intent to drill the captioned wells at the described locations. As an offset operator, please indicate your approval below and return this letter as soon as possible.

Thank you for your prompt reply to this matter.

Sincerely,


John Pool
Vice President

Attachments

AS AN OFFSET OPERATOR, WE HAVE NO OBJECTION TO THE DRILLING OF THE ABOVE CAPTIONED WELLS AT THE NON STANDARD LOCATIONS.

YATES PETROLEUM CORPORATION

BY: _____

DATE: _____

SDX RESOURCES, INC.

P.O. BOX 5061
MIDLAND, TEXAS 79704
(915) 685-1761

September 12, 1995

Mr. Wayne Meechum
Aztec Petroleum
8235 Douglas, Lockbox 61
Dallas, TX 75225

RE: Non Standard Locations
Cone Jalmat Yates Pool Unit #37
2595' FSL & 1395' FEL, Unit Letter J
Sec. 13, T22S, R35E, Lea Co., NM

Cone Jalmat Yates Pool Unit #40
2630' FSL & 1310' FWL, Unit Letter K
Sec. 13, T22S, R35E, Lea Co., NM

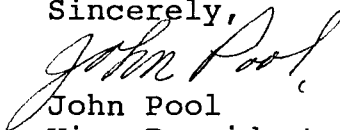
Gentlemen:

SDX Resources, Inc. is planning to drill the captioned wells at the described locations. Division General Rule 104.F (4) requires all operators offsetting the location(s) be notified of the NSL and a waiver be requested before work can be commenced.

This letter serves as notice by SDX Resources, Inc. of its intent to drill the captioned wells at the described locations. As an offset operator, please indicate your approval below and return this letter as soon as possible.

Thank you for your prompt reply to this matter.

Sincerely,


John Pool
Vice President

Attachments

AS AN OFFSET OPERATOR, WE HAVE NO OBJECTION TO THE DRILLING OF THE ABOVE CAPTIONED WELLS AT THE NON STANDARD LOCATIONS.

AZTEC PETROLEUM

BY: _____

DATE: _____