


October 19, 1995

Mr. William J. LeMay, Director
New Mexico Oil Conservation Division
2040 S. Pacheco Street
P.O. Box 2088
Santa Fe, NM 87505

Application For Unorthodox Location
Sanchez Gas Unit B #1
1650 Feet FNL 2100 Feet FEL
Unit G Section 28-T29N-R10W
Blanco Mesaverde Pool
San Juan County, New Mexico

Amoco Production Company hereby requests administrative approval for an unorthodox well location for the Sanchez Gas Unit B #1 well in the Blanco Mesaverde Pool. Amoco plans to recomplate this well from the Dakota formation to the Mesaverde formation replacing the Mesaverde completion in the Sanchez Gas Com C #1. (The Sanchez Gas Com C #1 has never produced from the Mesaverde due to initial completion problems.) Amoco is the operator of the spacing unit to the east toward which this well is located. This recompletion in the Mesaverde will be unorthodox as was the Dakota in this wellbore due to the topographical limitations of the floodplain of the river.

A copy of this application will be submitted to the offset operators by certified mail with a request that they furnish your Santa Fe office with a Waiver of Objection, and return one copy to this office. Attached are plats showing the location of the well, offset operators, and all wells drilled in the area.


Pamela W. Staley

Attachments


cc: Steve Webb
Gail Jefferson
Well File
Proration Files

WAIVER

_____ hereby waives objection to Amoco's application for an unorthodox well location for the Sanchez Gas Unit B #1 well described above.

By: _____

Date: _____



All geological and geophysical data, including the interpretation thereof, appearing on this map is the private and confidential property of Amoco Production Company. The publication or reproduction thereof without the written permission of said Company is strictly prohibited.

AMOCO PRODUCTION COMPANY
 PLAT MAP
 Sanchez Gas Com B 1
 Mesaverde Formation

SCALE 1 IN. = 2,000 FT. OCT 18, 1995

POLYCONIC CENTRAL MERIDIAN - 107° 53' 21" W LONG
 SPHEROID - 6

HORIZONTAL DATUM NAD27

PLOT 1 12-01-23 WED 18 OCT, 1995 JOB-F1028102, ISSCO 0155PLA 10.0

DMS10281--RUN#95291114517

District I
 PO Box 1980, Hobbs, NM 88241-1980
 District II
 PO Drawer DD, Artesia, NM 88211-0719
 District III
 1000 Rio Brazos Rd., Aztec, NM 87410
 District IV
 PO Box 2088, Santa Fe, NM 87504-2088

State of New Mexico
 Energy, Minerals & Natural Resources Department

Form C-102
 Revised February 21, 1991

OIL CONSERVATION DIVISION
 PO Box 2088
 Santa Fe, NM 87504-2088

Instructions on back
 Submit to Appropriate District Office
 State Lease - 4 Copies
 Fee Lease - 3 Copies

AMENDED REPORT

WELL LOCATION AND ACREAGE DEDICATION PLAT

API Number 3004507873		Pool Code 72319	Pool Name Blanco Mesaverde
Property Code 001018	Property Name Sanchez Gas Unit B		Well Number #1
OGRID No. 000778	Operator Name Amoco Production Company		Elevation 5488 GL

Surface Location

UL or lot no.	Section	Township	Range	Lot Idn	Feet from the	North/South line	Feet from the	East/West line	County
G	28	29N	10W		1650	North	2100	East	San Juan

Bottom Hole Location If Different From Surface

UL or lot no.	Section	Township	Range	Lot Idn	Feet from the	North/South line	Feet from the	East/West line	County

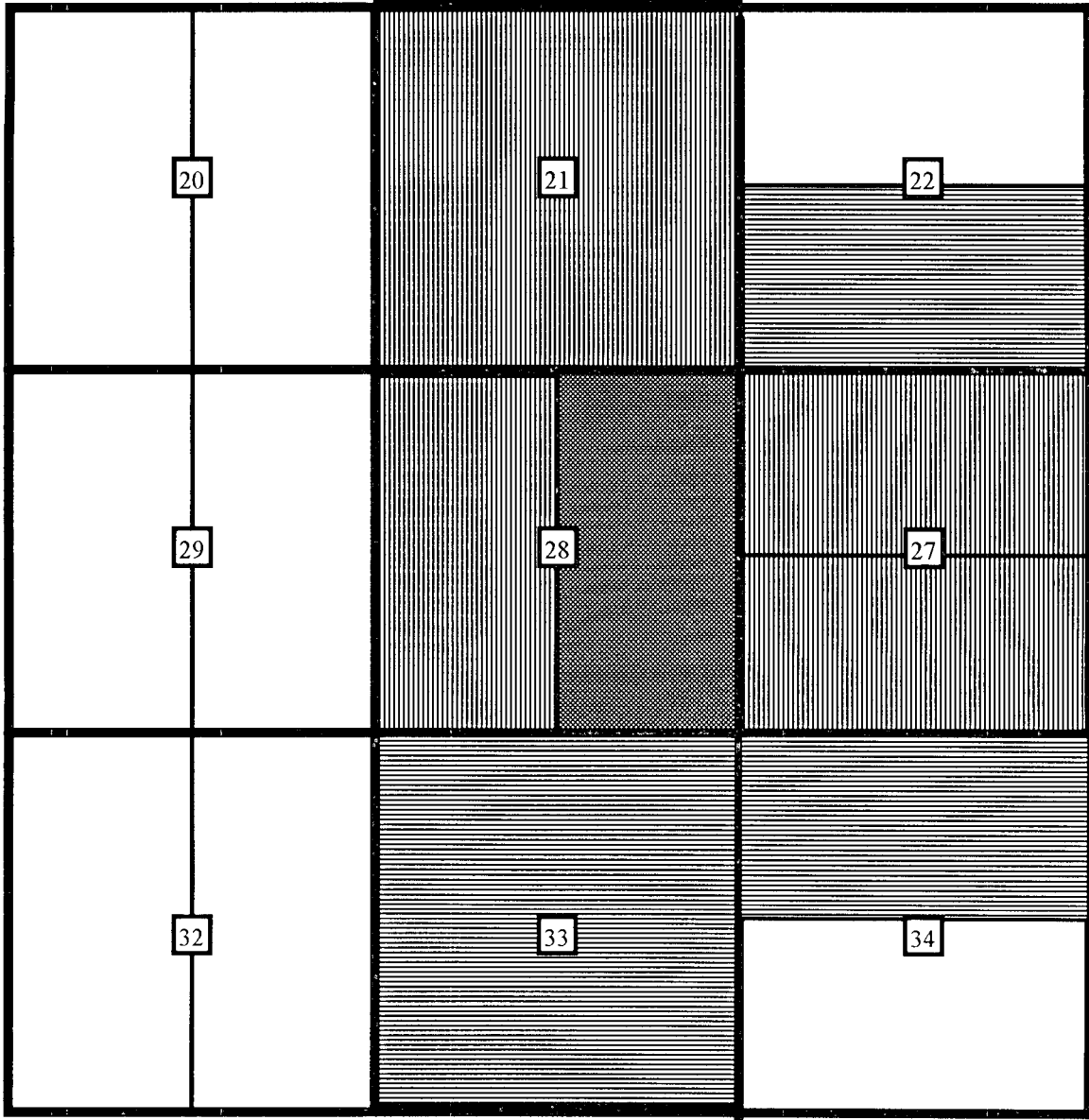
Dedicated Acres 320.00	Joint or Infill	Consolidation Code	Order No.
---------------------------	-----------------	--------------------	-----------




NO ALLOWABLE WILL BE ASSIGNED TO THIS COMPLETION UNTIL ALL INTERESTS HAVE BEEN CONSOLIDATED OR A NON-STANDARD UNIT HAS BEEN APPROVED BY THE DIVISION

16 	17 OPERATOR CERTIFICATION I hereby certify that the information contained herein is true and complete to the best of my knowledge and belief.	
	Signature 	
	Printed Name Gail M. Jefferson	
	Title Sr. Admin. Staff Asst.	
Date 10/17/95		18 SURVEYOR CERTIFICATION I hereby certify that the well location shown on this plat was plotted from field notes of actual surveys made by me or under my supervision, and that the same is true and correct to the best of my belief.
Date of Survey November 4, 1964		
Signature and Seal of Professional Surveyor:		
Certificate Number 1463		

AMOCO PRODUCTION COMPANY OFFSET OPERATOR PLAT

SANCHEZ GAS UNIT B#1
1650' FNL, 2100' FEL
Unit G Section 28-T29N-R10W
Mesaverde Pool



	SPACING UNIT TO BE DOWNHOLE COMMINGLED
	AMOCO PRODUCTION COMPANY
	MERIDIAN OIL, INC

OFFSET OPERATORS ADDRESSES
SANCHEZ GAS UNIT B #1

1 Meridian Oil, Inc.
P.O. Box 4289
Farmington, NM 87499

Sec : 28 Twp : 29N Rng : 10W Section Type : NORMAL

L 40.00 Fee owned	K 40.00 Fee owned A	J 40.00 Fee owned A A	I 40.00 Fee owned A
M 40.00 Fee owned A A	N 40.00 Fee owned A	O 40.00 Fee owned	P 40.00 Fee owned A

PF01 HELP
PF07 BKWD

PF02
PF08 FWD

PF03 EXIT
PF09 PRINT

PF04 GoTo
PF10 SDIV

PF05
PF11

PF06
PF12

Sec : 28 Twp : 29N Rng : 10W Section Type : NORMAL

D 40.00 Fee owned	C 40.00 Fee owned A A	B 40.00 Fee owned	A 40.00 Fee owned A A
E 40.00 Fee owned A A	F 40.00 Fee owned	G 40.00 Fee owned A A	H 40.00 Fee owned

PF01 HELP PF02 PF03 EXIT PF04 GoTo PF05 PF06
PF07 BKWD PF08 FWD PF09 PRINT PF10 SDIV PF11 PF12



TONEY ANAYA
GOVERNOR

STATE OF NEW MEXICO
ENERGY AND MINERALS DEPARTMENT
OIL CONSERVATION DIVISION

September 17, 1985



1935 - 1985

POST OFFICE BOX 2088
STATE LAND OFFICE BUILDING
SANTA FE, NEW MEXICO 87501
(505) 827-5800

Amoco Production Company
Petroleum Center Building
501 Airport Drive
Farmington, New Mexico 87401

Attention: W. J. Holcomb

Administrative Order NSL-2150

Gentlemen:

Reference is made to your application for a non-standard location for your Sanchez Gas Com "C" No. 1 well to be located 750 feet from the North line and 660 feet from the East line of Section 28, Township 29 North, Range 10 West, NMPM, Blanco Mesaverde Pool, San Juan County, New Mexico. The E/2 of Section 28 shall be dedicated to the well.

By authority granted me under the provisions of Rule 104 F(I), the above-described unorthodox location is hereby approved.

Sincerely,

A handwritten signature in cursive script, appearing to read "R. L. Stamets".

R. L. STAMETS, DIRECTOR

RLS/DC/dr

cc: Oil Conservation Division - Aztec
Bureau of Land Management - Farmington

CMD :
OG6IWCM

ONGARD
INQUIRE WELL COMPLETIONS

11/09/95 17:36:30
OGOMES -EMEZ

API Well No : 30 45 7873 Eff Date : 01-01-1900 WC Status : A
Pool Idn : 71599 BASIN DAKOTA (PRORATED GAS)
OGRID Idn : 778 AMOCO PRODUCTION CO
Prop Idn : 1018 SANCHEZ GAS COM B

Well No : 001
GL Elevation: 5502

	U/L	Sec	Township	Range	North/South	East/West	Prop/Act (P/A)
B.H. Locn	: G	28	29N	10W	FTG 999 F S	FTG 999 F E	P

Lot Identifier:
Dedicated Acre: 320.00
Lease Type : P
Type of consolidation (Comm, Unit, Forced Pooling - C/U/F/O) :

M0025: Enter PF keys to scroll

PF01 HELP	PF02	PF03 EXIT	PF04 GoTo	PF05	PF06
PF07	PF08	PF09	PF10 NEXT-WC	PF11 HISTORY	PF12 NXTREC

CMD :
OG6IWCM

ONGARD
INQUIRE WELL COMPLETIONS

11/09/95 17:36:57
OGOMES -EMEZ

API Well No : 30 45 7915 Eff Date : 01-01-1900 WC Status : A
Pool Idn : 71280 AZTEC PICTURED CLIFFS (GAS)
OGRID Idn : 778 AMOCO PRODUCTION CO
Prop Idn : 1017 SANCHEZ GAS COM

Well No : 001
GL Elevation: 5487

	U/L	Sec	Township	Range	North/South	East/West	Prop/Act (P/A)
B.H. Locn	: G	28	29N	10W	FTG 999 F S	FTG 999 F E	P

Lot Identifier:
Dedicated Acre: 160.00

Lease Type : P

Type of consolidation (Comm, Unit, Forced Pooling - C/U/F/O) :

M0025: Enter PF keys to scroll

PF01 HELP	PF02	PF03 EXIT	PF04 GoTo	PF05	PF06
PF07	PF08	PF09	PF10 NEXT-WC	PF11 HISTORY	PF12 NXTREC