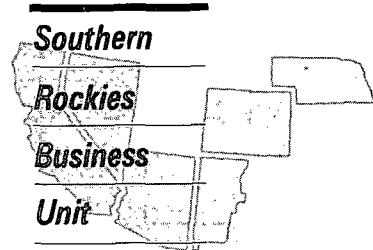





February 6, 1996

Mr. William J. LeMay, Director
New Mexico Oil Conservation Division
2040 S. Pacheco Street
P.O. Box 2088
Santa Fe, NM 87505




Application For Unorthodox Location - Rule 104F
Stanolind Gas Com D #1A
1010 Feet FSL & 1710 Feet FWL
Section 17-T32N-R12W
Blanco Mesaverde Pool
San Juan County, New Mexico



Amoco Production Company hereby requests administrative approval for an unorthodox well location for the Stanolind Gas Com D #1A well in the Blanco Mesaverde Pool. This recently drilled well is located in the northwest part of the San Juan Basin where the sediments are steeply dipping to the north-northwest. The steeply dipping beds caused this well to deviate from vertical as shown in the attached survey. Amoco plans to complete this well in the Mesaverde formation with the lowermost perforations being in the Point Lookout at 4690 feet. The maximum angle attained at this depth is 32.42 degrees resulting in an unorthodox location of 2413 feet FSL and 1415 feet FWL. Maximum deviation estimated at the total measured depth of 4781 feet is 33.08 degrees. This results in a bottomhole location of 2461 feet FSL and 1403 feet FWL. This location is unorthodox due to its proximity to the north line and the center lines of the quarter section.

A copy of this application will be submitted to the adjoining and diagonal spacing units in the Blanco Mesaverde towards which the well location encroaches. This well encroaches only on the spacing unit to the north operated by Meridian Oil Inc. This application will be sent by certified mail with a request that they furnish your Santa Fe office with a Waiver of Objection, and return one copy to this office. All such parties should be advised that in accordance with Rule 1207 (A)(5) that if they have an objection it must be filed in writing within twenty days from the date the notice was sent. Attached are plats showing the location of the well, offset operator, and all wells drilled in the area.


Pamela W. Staley

Attachments
cc: Khanh Vu
Gail Jefferson
Well File

WAIVER

_____ hereby waives objection to Amoco's application for an unorthodox well location for the Stanolind Gas Com D #1A well described above.

By: _____

Date: _____

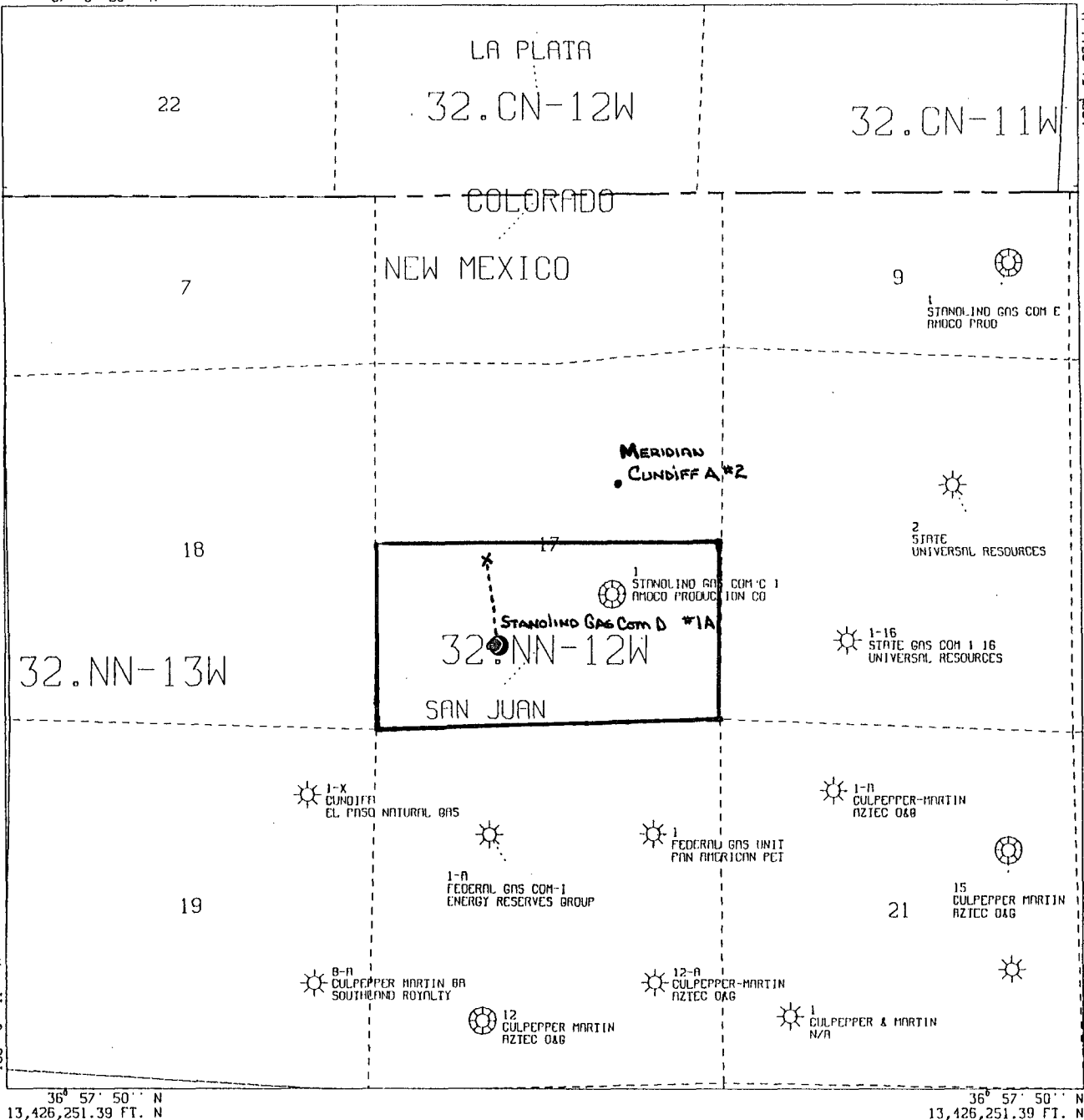
CT 1 09.49.55 MON JAN 29 1996 JOB-P0625002, 15500 0155PLA 10.0

13,411,947.30 FT. N
37° 0' 26" N

13,411,947.30 FT. N
37° 0' 26" N

992,139.04 FT. E
108° 8' 41" W

1,007,960.55 FT. E
108° 5' 27" W



All geological and geophysical data, including the interpretation thereof, appearing on this map is the private and confidential property of Amoco Production Company. The publication or reproduction thereof without the written permission of said Company is strictly prohibited.

POLYCONIC CENTRAL MERIDIAN - 108° 7' 4" W LON
SPHEROID - 6

AMOCO PRODUCTION COMPANY
PLAT MAP
Stanolind Gas Com D 1A
Mesaverde Formation
SCALE 1 IN. = 2,000 FT. JAN 29, 1996

HORIZONTAL DATUM NAD83

DW502250--RUN-9602094037

OFFSET OPERATORS ADDRESSES
Stanolind Gas Com D #1A

Meridian Oil, Inc.
P.O. Box 4289
Farmington, NM 87499

District I
 PO Box 1780, Hobbs, NM 88241-1780
 District II
 PO Drawer DD, Artesia, NM 88211-0719
 District III
 1000 Rio Huerfano Rd., Aztec, NM 87410
 District IV
 PO Box 2088, Santa Fe, NM 87504-2088

State of New Mexico
 Energy, Minerals & Natural Resources Department

RECEIVED
 OIL CONSERVATION DIVISION MAIL ROOM
 PO Box 2088
 Santa Fe, NM 87504-2088
 OCT 20 PM 1:59

Form C-102
 Revised February 21, 1994
 Instructions on back
 Submit to Appropriate District Office
 State Lease - 4 Copies
 Fee Lease - 3 Copies

070 FARMINGTON, NM ☐ AMENDED REPORT

WELL LOCATION AND ACREAGE DEDICATION PLAT

APN Number		Pool Code	Pool Name
		72319	Blanco Mesaverde
Property Code	Property Name		Well Number
	STANOLIND GAS COM C		# 1 A
GRID No.	Operator Name		Elevation
000778	AMOCO PRODUCTION COMPANY		5975




¹⁰ Surface Location

UL or lot no.	Section	Township	Range	Lot Idn	Feet from the	North/South line	Feet from the	East/West line	County
Lot 14	17	32 N	12 W		1010	SOUTH	1710	WEST	SAN JUAN

¹¹ Bottom Hole Location If Different From Surface

UL or lot no.	Section	Township	Range	Lot Idn	Feet from the	North/South line	Feet from the	East/West line	County
¹² Dedicated Acres		¹³ Joint or Infill		¹⁴ Consolidation Code		¹⁵ Order No.			
302.63									

NO ALLOWABLE WILL BE ASSIGNED TO THIS COMPLETION UNTIL ALL INTERESTS HAVE BEEN CONSOLIDATED
 OR A NON-STANDARD UNIT HAS BEEN APPROVED BY THE DIVISION

16 1317.36' 1317.69' 1317.69' 1305.15' 1710' 814.5' 1010' 1305.15' 1317.36' 1317.69' 1305.15' 1710' 814.5' 1010' 1305.15' 1317.36' 1317.69'	1317.36'				¹⁷ OPERATOR CERTIFICATION I hereby certify that the information contained herein is true and complete to the best of my knowledge and belief.  Signature Gail M. Jefferson Printed Name Sr. Admin. Staff Asst. Title 10/10/95 Date
					¹⁸ SURVEYOR CERTIFICATION I hereby certify that the well location shown on this plat was plotted from field notes of actual surveys made by me or under my supervision, and that the same is true and correct to the best of my belief. June 13, 1995 Date of Survey  Signature and Seal of Professional Surveyor  7016 Certificate No.

SCIENTIFIC DRILLING INTERNATIONAL INC.

Client : AMOCO PRODUCTION COMPANY
Well Name : STANOLIND G.C.D. 1A
Location : SAN JUAN COUNTY, NEW MEXICO
SHL : SHL 1010FNL, 1710 FWL - SEC17,T32N,R12W
PBHL :
ACTUAL BHL : No Interpolation
Height Of WELLSITE Datum Above Field Datum 0.00 ft
Date 01/15/96
Filename : 0196012

Plane of Vertical Section : 348.08°
Latitude & Departure relate to : WELLSITE CENTRE
Vertical Section Originates at : SLOT CENTRE
Slot Coordinates : Lat 0.000ft
: Dep 0.000ft
Directions Referenced To : TRUE NORTH
Depth at Drill Floor : 0.00 ft

Calculation Method : MINIMUM CURVATURE

Magnetic Declination : +11.59°
WELLSITE North : +0° 0' 0'' (T)
Grid convergence : +0.0000°

COMPLETION REPORT

SCIENTIFIC DRILLING INTERNATIONAL INC.

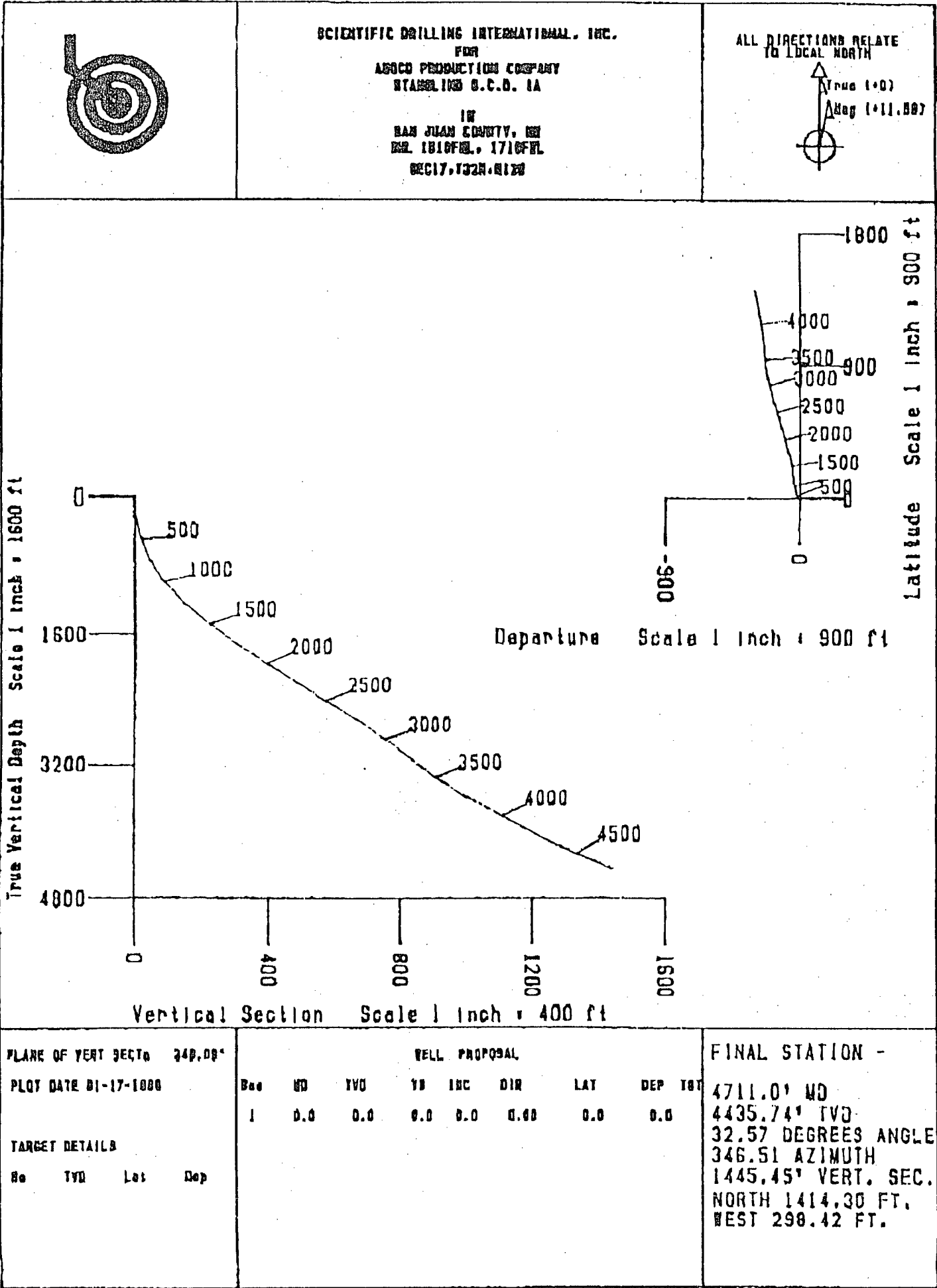
Client : AMOCO PRODUCTION COMPANY Page 1 of 1
 Well Name : STANOLIND G.C.D. 1A Date 01/13/96
 Location : SAN JUAN COUNTY, NEW MEXICO Filename : 0196012
 SHL : SHL 1010PNL, 1710 FWL - SEC17,T32N,R12W
 PBHL :

ACTUAL BHL : No Interpolation
 Height Of WELLSITE Datum Above Field Datum 0.00 ft

M.DEPTH	ANGLE	DIR	C\L	T V D	V/S	N/S-	E/W-	DLS
ft	deg	deg	ft	ft	ft	ft	ft	/100
0.00	0.00	0.00	0	0.00	0.00	0.00	0.00	0.00
250.00	3.01	313.59	250	249.88	5.41	4.53	-4.76	1.20
500.00	5.10	320.45	250	400.25	22.01	10.44	-12.44	1.11
750.00	6.97	343.93	250	747.84	48.33	44.84	-21.57	0.73
1000.00	11.10	347.07	250	994.68	87.53	82.89	-31.15	1.66
1250.00	17.71	352.90	250	1236.70	149.56	144.15	-41.25	2.70
1500.00	17.13	353.06	250	1475.23	224.13	218.43	-50.40	0.23
1750.00	20.86	342.26	250	1711.65	305.14	297.42	-68.42	2.04
2000.00	21.93	344.44	250	1944.42	396.02	384.79	-94.51	0.53
2250.00	19.87	346.70	250	2177.97	485.09	471.12	-116.81	0.88
2500.00	21.80	344.77	250	2411.61	573.92	557.27	-138.78	0.82
2750.00	22.89	344.70	250	2642.83	668.80	648.96	-163.80	0.44
3000.00	18.04	344.56	250	2876.99	756.02	733.22	-186.95	1.94
3250.00	16.74	343.47	250	3115.55	830.35	803.05	-207.30	0.54
3500.00	19.93	354.68	250	3352.91	908.81	882.04	-221.70	1.90
3750.00	25.33	355.62	250	3583.57	1004.22	977.86	-229.75	2.16
4000.00	25.19	352.71	250	3809.68	1110.27	1083.96	-240.58	0.50
4140.00	25.40	352.23	140	3936.25	1169.92	1143.26	-248.42	0.21
4300.00	27.09	351.17	160	4079.76	1240.53	1213.27	-258.65	1.10
4450.00	29.91	348.98	100	4255.92	1335.11	1306.50	-274.91	2.00
4600.00	31.76	347.76	100	4341.78	1386.37	1356.70	-285.26	1.93
4711.00	32.57	346.31	111	4435.74	1445.45	1414.30	-298.42	0.94

Origin of Bottom Hole Closure WELLSITE CENTRE
 Bottom Hole Closure 1445 ft 348.09'

COMPLETION REPORT



CMD :
OG5SECT

ONGARD
INQUIRE LAND BY SECTION

03/11/96 09:37:47
OGOMES -EMEI
PAGE NO: 1

Sec : 17 Twp : 32N Rng : 12W Section Type : NORMAL

4 39.18 Federal owned	3 38.31 Federal owned	2 35.71 Federal owned	1 36.60 Federal owned
5 38.70 Federal owned	6 37.83 Federal owned	7 36.02 Federal owned	8 36.92 Federal owned A

PF01 HELP	PF02	PF03 EXIT	PF04 GoTo	PF05	PF06
PF07 BKWD	PF08 FWD	PF09 PRINT	PF10 SDIV	PF11	PF12

CMD :
OG5SECT

ONGARD
INQUIRE LAND BY SECTION

03/11/96 09:37:54
OGOMES -EMEI
PAGE NO: 2

Sec : 17 Twp : 32N Rng : 12W Section Type : NORMAL

12 38.31 Federal owned	11 38.42 Federal owned	10 37.42 Federal owned A	9 37.53 Federal owned
13 37.75 Federal owned	14 37.87 Federal owned A	15 37.61 Federal owned	16 37.72 Federal owned

PF01 HELP	PF02	PF03 EXIT	PF04 GoTo	PF05	PF06
PF07 BKWD	PF08 FWD	PF09 PRINT	PF10 SDIV	PF11	PF12

76.06
76.29

152.35
150.28

302.63

76.29

75.03
75.25


150.28

75.25



February 6, 1996

Mr. William J. LeMay, Director
New Mexico Oil Conservation Division
2040 S. Pacheco Street
P.O. Box 2088
Santa Fe, NM 87505



File: NM-4682
van
Southern

Rockies

Business

Unit

Application For Unorthodox Location - Rule 104F

Stanolind Gas Com D #1A

1010 Feet FSL & 1710 Feet FWL

Section 17-T32N-R12W

Blanco Mesaverde Pool

San Juan County, New Mexico

Amoco Production Company hereby requests administrative approval for an unorthodox well location for the Stanolind Gas Com D #1A well in the Blanco Mesaverde Pool. This recently drilled well is located in the northwest part of the San Juan Basin where the sediments are steeply dipping to the north-northwest. The steeply dipping beds caused this well to deviate from vertical as shown in the attached survey. Amoco plans to complete this well in the Mesaverde formation with the lowermost perforations being in the Point Lookout at 4690 feet. The maximum angle attained at this depth is 32.42 degrees resulting in an unorthodox location of 2413 feet FSL and 1415 feet FWL. Maximum deviation estimated at the total measured depth of 4781 feet is 33.08 degrees. This results in a bottomhole location of 2461 feet FSL and 1403 feet FWL. This location is unorthodox due to its proximity to the north line and the center lines of the quarter section.

A copy of this application will be submitted to the adjoining and diagonal spacing units in the Blanco Mesaverde towards which the well location encroaches. This well encroaches only on the spacing unit to the north operated by Meridian Oil Inc. This application will be sent by certified mail with a request that they furnish your Santa Fe office with a Waiver of Objection, and return one copy to this office. All such parties should be advised that in accordance with Rule 1207 (A)(5) that if they have an objection it must be filed in writing within twenty days from the date the notice was sent. Attached are plats showing the location of the well, offset operator, and all wells drilled in the area.

Pamela W. Staley

Attachments

cc: Khanh Vu
Gail Jefferson
Well File

WAIVER

Meridian Oil Inc. hereby waives objection to Amoco's application for an unorthodox well location for the Stanolind Gas Com D #1A well described above.

By:

Senior Landman

Date: 2-29-96

February 29, 1996

OIL CONSERVATION DIVISION
RECEIVED


'96 MAR 4 AM 8 52

State of New Mexico
Oil Conservation Division
Attn: Mr. William J. LeMay
2040 S. Pacheco
Santa Fe, NM 87505

**RE: APPLICATION FOR UNORTHODOX LOCATION
STANOLIND GAS COM D #1A
SECTION 17, T32N, R12W
SAN JUAN COUNTY, NEW MEXICO**

Meridian Oil Inc. has no objections to Amoco's application for an unorthodox well location for the above referenced well.

Very truly yours,



Dawn Garretson
Land Associate

VLG/dg

File: NM-4682

cc: Amoco-Pamela W. Staley