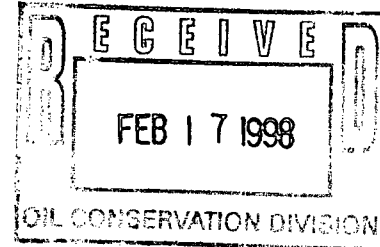


COLLINS & WARE, INC.

508 WEST WALL AVENUE, SUITE 1200
MIDLAND, TEXAS 79701-5076

(915) 687-3435

February 12, 1998



Mike Stogner
State Of New Mexico
Oil Conservation Division
2040 S. Pacheco Street
Santa Fe, New Mexico 87505-5472

Re: Simultaneous Dedication - Blinebry Gas Pool
A. B. Baker Well No. 4 (API 30-025-10158)
880' FSL & 880' FEL, UL P, Sec 10, T-22S, R-37E
A. B. Baker Well No. 6 (API 30-025-33794)
2135' FSL & 829' FEL, UL I, Sec 10, T-22S, R-37E
Lea County, New Mexico

Dear Mr. Stogner:

Collins & Ware, Inc. respectfully requests Administrative Approval for Simultaneous Dedication of the A. B. Baker Well No. 4 with the A. B. Baker Well No. 6. Also at this time we request that approval for an 80-acre non-standard gas spacing and proration unit ("GPU") be approved for the A. B. Baker No. 6.

Currently, the A. B. Baker No. 4 is producing from the Blinebry Oil & Gas Pro Gas Pool, holding an 80-acre non-standard gas spacing and proration unit ("GPU") comprised of the E/2 of SE/4 of Section 10, T-22S, R-37E. A copy of Administrative Order NSP-932 is enclosed for your reference.

The A. B. Baker No. 6 is currently producing from the Wantz Abo Pool, holding a 40-acre standard oil spacing and proration unit ("OPU") comprised of the NE/4 of SE/4 of Section 10, T-22S, R-37E.

Collins & Ware, Inc. proposes to dual complete the A. B. Baker No. 6 in the Wantz Abo Pool and the Blinebry Oil & Gas Pro Gas Pool. This will be accomplished by running dual production equipment and measuring each pool separately. If the Blinebry Oil and Gas Pro Gas completion is successful, we request that the E/2 of SE/4 of Section 10, T-22S, R-37E be simultaneously dedicated to both the A. B. Baker No. 4 and the A. B. Baker No. 6 for the Blinebry Oil & Gas Pro Gas Pool.

With regard to the non-standard gas spacing and proration unit, a list of affected parties has been attached for your review and a copy of this letter along with a plat have been forwarded to each by certified return receipt mail.

- Page 2 -


A. B. Baker Lease

Application for Simultaneous Dedication
and Non-Standard Gas Spacing & Proration Unit

A land map is enclosed for you reference along with a plat showing the location of each well on the A. B. Baker Lease.

Thank you for your consideration regarding this application. If you have any questions or need additional data, please do not hesitate to give me a call at (915) 686-4313.

Sincerely,

A handwritten signature in black ink, appearing to read "Dianne Sumrall". The signature is fluid and cursive, with a large initial "D" and "S".

Dianne Sumrall
Production Administrator

:ds
enclosures
cc



STATE OF NEW MEXICO
ENERGY, MINERALS AND NATURAL RESOURCES DEPARTMENT

OIL CONSERVATION DIVISION
2040 S. PACHECO
SANTA FE, NEW MEXICO 87505
(505) 827-7131

December 2, 1996

Collins & Ware, Inc.
508 West Wall Avenue - Suite 1200
Midland, Texas 79701-50762
Attention: Chuck Sledge

Re: Reinstatement of Division Administrative Order NSP-932

Dear Mr. Sledge:

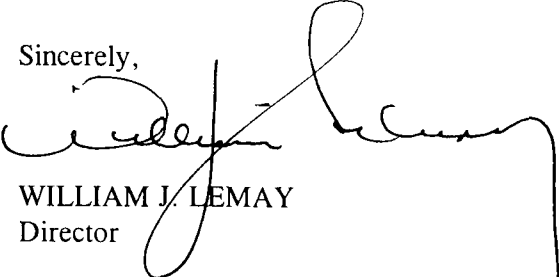
Reference is made to your letter of petition dated October 31, 1996, which included supporting information and notice to off-set operators, essentially requesting reinstatement of Division Administrative Order NSP-932, dated November 5, 1973, which established an 80-acre non-standard gas spacing and proration unit ("GPU") in the Blinebry Oil and Gas Pool comprising the and **E/2 SE/4** of Section 10, Township 22 South, Range 37 East, NMPM, Lea County, New Mexico, and had dedicated thereon the subject A. B. Baker Well No. 4 (**API No. 30-025-10158**), located 880 feet from the South and East lines (Unit P) of said Section 10.

Records on file with the Division's Santa Fe office indicates this well has produced from the Blinebry interval since 1973. Your application indicates that the Blinebry interval at some time in the recent past was classified as "oil" and now should be reclassified as "gas".

By the authority granted me under the provisions of **Rule 2(a)4** of the "*General Rules for the Prorated Gas Pools of New Mexico/Special Rules and Regulations for the Blinebry Oil and Gas Pool*", as promulgated by Division Order No. R-8170, as amended, the above-described 80-acre non-standard gas spacing and proration unit shall be restored and said order NSP-932 shall be reinstated, if applicable, and returned to full force and affect at this time.

Jurisdiction of this matter shall be further retained for the entry of any such subsequent orders as the Division may deem necessary.

Sincerely,



WILLIAM J. LEMAY
Director

WJL/MES/kv

cc: Oil Conservation Division - Hobbs
File: NSP-932

District I
PO Box 1980, Hobbs, NM 88241-1980

State of New Mexico
Energy, Minerals & Natural Resources Department

Form C-107
Revised February 10, 1994
Submit to Appropriate District Office
State Lease - 4 Copies
Fee Lease - 3 Copies

District II
PO Drawer DD, Artesia, NM 88211-0719

OIL CONSERVATION DIVISION

PO Box 2088
Santa Fe, NM 87504-2088

AMENDED REPORT

District III
1000 Rio Brasos Rd., Aztec, NM 87410

District IV
PO Box 2088, Santa Fe, NM 87504-2088

WELL LOCATION AND ACREAGE DEDICATION PLAT

| | | | | | |
|---|---------------|---|---------------|---|-------------|
| 1 | API Number | 2 | Pool Code | 3 | Pool Name |
| 4 | Property Code | 5 | Property Name | 6 | Well Number |
| 7 | OGRID No. | 8 | Operator Name | 9 | Elevation |

¹⁰Surface Location


| | | | | | | | | | |
|----------------|---------|----------|-------|---------|---------------|------------------|---------------|----------------|--------|
| 1/4 or lot no. | Section | Township | Range | Lot Idn | Feet from the | North/South line | Feet from the | East/West line | County |
| | 10 | 22 S | 37 E | | | | | | Lea |

¹¹Bottom Hole Location If Different From Surface

| | | | | | | | | | |
|----------------|---------|----------|-------|---------|---------------|------------------|---------------|----------------|--------|
| 1/4 or lot no. | Section | Township | Range | Lot Idn | Feet from the | North/South line | Feet from the | East/West line | County |
| | | | | | | | | | |

| | | | | | | | |
|----|-----------------|----|-----------------|----|--------------------|----|-----------|
| 12 | Dedicated Acres | 13 | Joint or Infill | 14 | Consolidation Code | 15 | Order No. |
| | | | | | | | |

NO ALLOWABLE WILL BE ASSIGNED TO THIS COMPLETION UNTIL ALL INTERESTS HAVE BEEN CONSOLIDATED OR A NON-STANDARD UNIT HAS BEEN APPROVED BY THE DIVISION

| | | | | | | |
|----|---|--|--|----|---|--|
| 16 | | | | 17 | | |
| | A. B. BAKER #3 TUBB O&G DRINKALO PROD I - 20475 / 639 E | A. B. BAKER #4 BLENEBRY O&G (PROD 340) PROD P - 8805 / 880 E | A. B. BAKER #5 WANTZ #30 WANTZ GRANTELASH PROD P - 830 S / 400 E | | A. B. BAKER #6 WANTZ #30 PROD I - 2135 S / 829 E | OPERATOR CERTIFICATION <i>I hereby certify that the information contained herein is true and complete to the best of my knowledge and belief.</i> Signature _____ Printed Name _____ Title _____ Date _____ |
| | | | | | SURVEYOR CERTIFICATION <i>I hereby certify that the well location shown on this plat was plotted from field notes of actual surveys made by me or under my supervision, and that the same is true and correct to the best of my belief.</i> Date of Survey July 8, 1996 Signature and Title _____  Certificate Number 10324 | |
| | | | | | Diagram showing well locations #3, #4, #5, and #6 with distances: #6 to #3: 829' (North-South), 639' (East-West) #4 to #5: 880' (North-South), 880' (East-West) #4 to #6: 2047' (North-South), 2135' (East-West) #5 to #6: 830' (North-South), 400' (East-West) | |

2.5 Miles SE of Eunice, New Mexico.

File No. A-0733

TO: Mike. Stogner

FROM: Dianne Sumrall

DATE: February 13, 1998

1. Attached is a copy of the most current land map of the offset operators around the A. B. Baker Lease.
2. I have included a table which indicates the section and unit letters that each of the offset operators are in.
3. Copies of production runs from PI are included, they also indicate the operators and unit letter numbers.
4. Arch Petroleum does not seem to have any production offsetting the A. B. Baker Lease according to PI, but it seems they have some type of interest according to the land map, therefore, I mailed them a copy of this application even though I did not include them on my offset operators list. I did this to insure that everyone affected is notified.

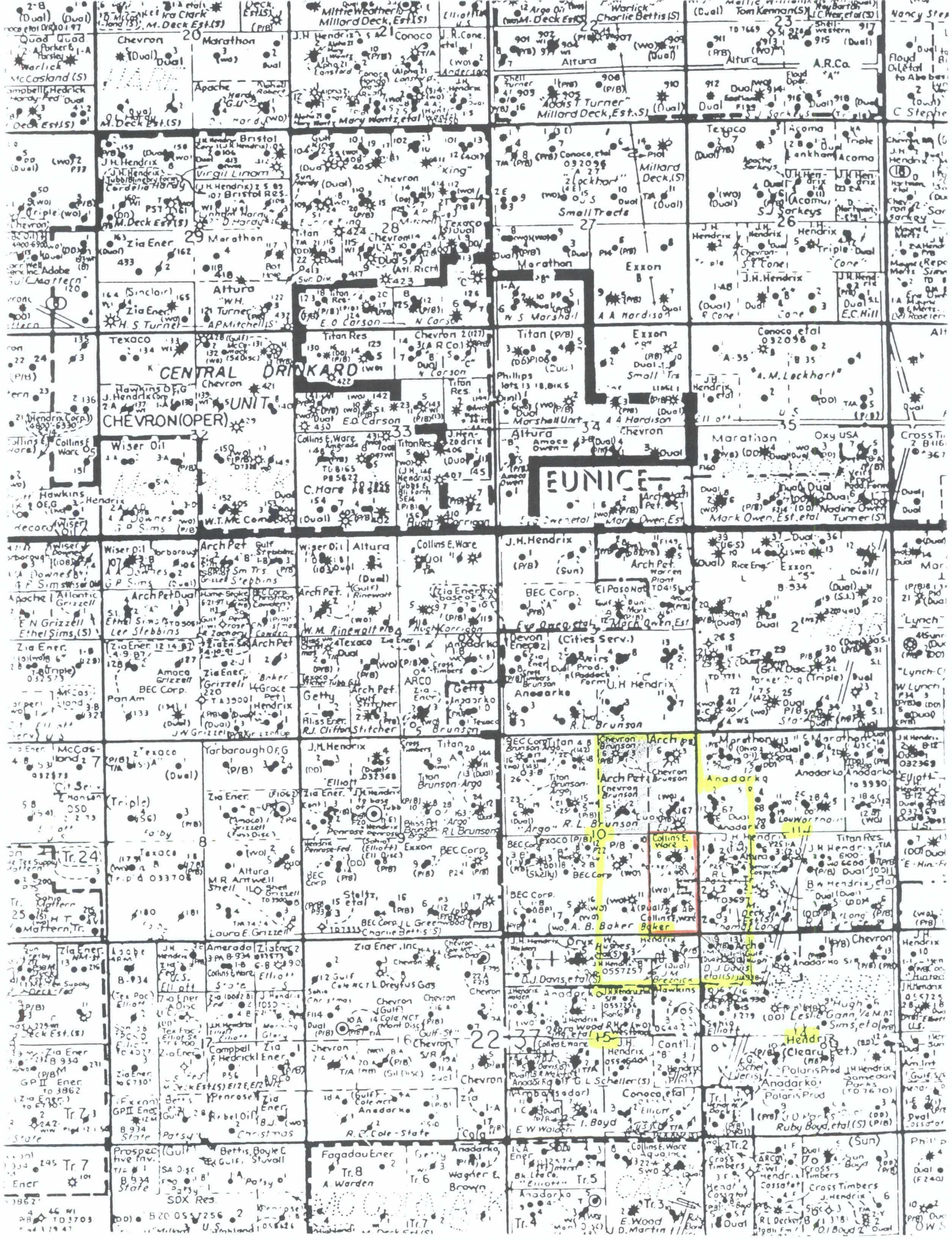


TABLE OF OFFSET OPERATED PROPERTIES

Application for Non-Standard Acreage

A. B. Baker No. 6

Section 10, T-22S, R-37E

| <u>Unit Letter</u> | <u>Operator</u> |
|--------------------|---------------------------------------|
| UL - A | Chevron USA, Inc. |
| UL - B | Chevron USA, Inc. |
| UL - G | Chevron USA, Inc. |
| UL - H | Chevron USA, Inc. |
| UL - J | Texaco Exploration & Production, Inc. |
| UL - O | Texaco Exploration & Production, Inc. |

Section 11, T-22S, R-37E

| <u>Unit Letter</u> | <u>Operator</u> |
|--------------------|--------------------------|
| UL - E | Marathon Oil Company |
| UL - E | Anadarko Petroleum Corp. |
| UL - L | John H. Hendrix Corp. |
| UL - L | Southwest Royalties Inc. |
| UL - L | Robert L. Parker Trust |
| UL - M | John H. Hendrix Corp. |
| UL - M | Southwest Royalties Inc. |

Section 14, T-22S, R-37E

| <u>Unit Letter</u> | <u>Operator</u> |
|--------------------|--------------------------|
| UL - D | Chevron USA, Inc. |
| UL - D | Anadarko Petroleum Corp. |

Section 15, T-22S, R-37E

| <u>Unit Letter</u> | <u>Operator</u> |
|--------------------|-----------------------|
| UL - A | John H. Hendrix Corp. |
| UL - B | John H. Hendrix Corp. |

SECTION 10

Feb-13-1998
15:11
20 of 102

Copyright 1997 Petroleum Information\Dwights
Petroleum Information\Dwights Production Data on CD-ROM
Southeast New Mexico - June, 1997
Entity Yearly Production Report - USGS(PI)

31766

```

=====
Entity   : EAVES (002607)                Product: GAS
Field    : WANTZ (60500)                Start  : 198107
Reservoir: ABO (401)                    Stop   : 199706
Operator : CHEVRON U S A INCORPORATED (6385) Status : ACTIVE
Location : S10 T22S R37E A LEA          Dist   : HOBBS
Basin    : PERMIAN (430)                Well#  : 3
Zone     : ABO /SH/ (452ABO)            Lat    : 32.41194
API      : 30025101650000                Lng    : 103.14376
    
```

Yearly Production

=====

| Year | Year To Date | | | Opening Cumulatives | | |
|------|--------------|--------|-------|---------------------|--------|-------|
| | Gas | Liquid | Water | Gas | Liquid | Water |
| 81 | 13467 | 803 | 681 | 0 | 0 | 0 |
| 82 | 34896 | 1042 | 345 | 13467 | 803 | 681 |
| 83 | 72501 | 1075 | 543 | 48363 | 1845 | 1026 |
| 84 | 120254 | 1793 | 1182 | 120864 | 2920 | 1569 |
| 85 | 76915 | 790 | 138 | 241118 | 4713 | 2751 |
| 86 | 78836 | 520 | 0 | 318033 | 5503 | 2889 |
| 87 | 74815 | 279 | 62 | 396869 | 6023 | 2889 |
| 88 | 52649 | 127 | 666 | 471684 | 6302 | 2951 |
| 89 | 63361 | 0 | 153 | 524333 | 6429 | 3617 |
| 90 | 52681 | 0 | 0 | 587694 | 6429 | 3770 |
| 91 | 57724 | 0 | 0 | 640375 | 6429 | 3770 |
| 92 | 62399 | 0 | 0 | 698099 | 6429 | 3770 |
| 93 | 70365 | 0 | 0 | 760498 | 6429 | 3770 |
| 94 | 57989 | 0 | 0 | 830863 | 6429 | 3770 |
| 95 | 49045 | 0 | 0 | 888852 | 6429 | 3770 |
| 96 | 48303 | 0 | 0 | 937897 | 6429 | 3770 |
| 97 | 16331 | 0 | 0 | 986200 | 6429 | 3770 |

Feb-13-1998
15:09
17 of 102

Copyright 1997 Petroleum Information\Dwights
Petroleum Information\Dwights Production Data on CD-ROM
Southeast New Mexico - June, 1997
Entity Yearly Production Report - USGS(PI)

31763

=====
Entity : ROLLON BRUNSON (002589) Product: GAS
Field : BLINEBRY (6000) Start : 199502
Reservoir: BLINEBRY (414) Stop : 199706
Operator : CHEVRON U S A INCORPORATED (6385) Status : ACTIVE
Location : S10 T22S R37E B LEA Dist : HOBBS
Basin : PERMIAN (430) Well# : 6
Zone : BLINEBRY (452BLBR) Lat : 32.41199
API : 30025101620000 Lng : 103.14879

Yearly Production
=====

| Year | Year To Date | | | Opening Cumulatives | | |
|------|--------------|--------|-------|---------------------|--------|-------|
| | Gas | Liquid | Water | Gas | Liquid | Water |
| 95 | 123601 | 247 | 643 | 0 | 0 | 0 |
| 96 | 72311 | 18 | 195 | 123601 | 247 | 643 |
| 97 | 29130 | 0 | 0 | 195912 | 265 | 838 |

Feb-13-1998
15:07
13 of 102

Copyright 1997 Petroleum Information\Dwights
Petroleum Information\Dwights Production Data on CD-ROM
Southeast New Mexico - June, 1997
Entity Yearly Production Report - USGS(PI)
=====

31759

| | | | |
|------------|-------------------------------------|----------|-------------|
| Entity | : ROLLON BRUNSON (002589) | Product: | GAS |
| Field | : BLINEBRY (6000) | Start | : 199504 |
| Reservoir: | BLINEBRY (414) | Stop | : 199706 |
| Operator | : CHEVRON U S A INCORPORATED (6385) | Status | : ACTIVE |
| Location | : S10 T22S R37E G LEA | Dist | : HOBBS |
| Basin | : PERMIAN (430) | Well# | : 4 |
| Zone | : BLINEBRY (452BLBR) | Lat | : 32.40773 |
| API | : 30025101610000 | Lng | : 103.14801 |

Yearly Production
=====

| Year | Year To Date | | | Opening Cumulatives | | |
|------|--------------|--------|-------|---------------------|--------|-------|
| | Gas | Liquid | Water | Gas | Liquid | Water |
| 95 | 62315 | 432 | 698 | 0 | 0 | 0 |
| 96 | 132964 | 841 | 758 | 62315 | 432 | 698 |
| 97 | 42101 | 446 | 306 | 195279 | 1273 | 1456 |

Feb-13-1998
 15:14
 25 of 102

Copyright 1997 Petroleum Information\Dwights
 Petroleum Information\Dwights Production Data on CD-ROM
 Southeast New Mexico - June, 1997
 Entity Yearly Production Report - USGS(PI)

31771

```

Entity      : EAVES (002607)                Product: CRUDE
Field       : EUNICE SOUTH (19920)         Start  : 197205
Reservoir  : SAN ANDRES (461)              Stop   : 199706
Operator   : CHEVRON U S A INCORPORATED (6385) Status : ACTIVE
Location   : S10 T22S R37E H LEA          Dist   : HOBBS
Basin      : PERMIAN (430)                Well#  : 4
Zone       : SAN ANDRES (453SADR)         Lat    : 32.40832
API        : 30025101670000              Lng    : 103.14374
  
```

Yearly Production

| Year | Year To Date | | | Opening Cumulatives | | |
|------|--------------|--------|--------|---------------------|--------|--------|
| | Gas | Liquid | Water | Gas | Liquid | Water |
| 72 | 5585 | 4040 | 561 | 0 | 0 | 0 |
| 73 | 6530 | 3846 | 935 | 5585 | 4040 | 561 |
| 74 | 4544 | 2900 | 914 | 12115 | 7886 | 1496 |
| 75 | 6549 | 3320 | 492 | 16659 | 10786 | 2410 |
| 76 | 6482 | 2712 | 541 | 23208 | 14106 | 2902 |
| 77 | 8241 | 2853 | 280 | 29690 | 16818 | 3443 |
| 78 | 5008 | 2399 | 453 | 37931 | 19671 | 3723 |
| 79 | 7919 | 2363 | 303 | 42939 | 22070 | 4176 |
| 80 | 2476 | 2239 | 263 | 50858 | 24433 | 4479 |
| 81 | 5309 | 1924 | 299 | 53334 | 26672 | 4742 |
| 82 | 3222 | 1864 | 422 | 58643 | 28596 | 5041 |
| 83 | 2334 | 2090 | 637 | 61865 | 30460 | 5463 |
| 84 | 8089 | 1390 | 503 | 64199 | 32550 | 6100 |
| 85 | 7929 | 327 | 321 | 72288 | 33940 | 6603 |
| 86 | 34805 | 1584 | 45287 | 80217 | 34267 | 6924 |
| 87 | 361227 | 2207 | 102316 | 115022 | 35851 | 52211 |
| 88 | 359458 | 2358 | 53529 | 476249 | 38058 | 154527 |
| 89 | 188688 | 2275 | 53075 | 835707 | 40416 | 208056 |
| 90 | 128992 | 2103 | 52231 | 1024395 | 42691 | 261131 |
| 91 | 109737 | 620 | 15865 | 1153387 | 44794 | 313362 |
| 92 | 47852 | 488 | 12197 | 1263124 | 45414 | 329227 |
| 93 | 46004 | 539 | 3968 | 1310976 | 45902 | 341424 |
| 94 | 44010 | 441 | 3607 | 1356980 | 46441 | 345392 |
| 95 | 26594 | 319 | 2565 | 1400990 | 46882 | 348999 |
| 96 | 17188 | 755 | 1349 | 1427584 | 47201 | 351564 |
| 97 | 6577 | 378 | 357 | 1444772 | 47956 | 352913 |

Feb-13-1998
15:14
28 of 102

Copyright 1997 Petroleum Information\Dwights
Petroleum Information\Dwights Production Data on CD-ROM
Southeast New Mexico - June, 1997
Entity Yearly Production Report - USGS(PI)

31774

=====
Entity : EAVES (002607) Product: CRUDE
Field : BLINEBRY OIL AND GAS (6050) Start : 198708
Reservoir: BLINEBRY (414) Stop : 199706
Operator : CHEVRON U S A INCORPORATED (6385) Status : ACTIVE
Location : S10 T22S R37E H LEA Dist : HOBBS
Basin : PERMIAN (430) Well# : 5
Zone : BLINEBRY (452BLBR) Lat : 32.40773
API : 30025101680000 Lng : 103.14442

Yearly Production
=====

| Year | Year To Date | | | Opening Cumulatives | | |
|------|--------------|--------|-------|---------------------|--------|-------|
| | Gas | Liquid | Water | Gas | Liquid | Water |
| 87 | 41 | 3118 | 1494 | 0 | 0 | 0 |
| 88 | 20560 | 2424 | 2529 | 41 | 3118 | 1494 |
| 89 | 152869 | 2079 | 2372 | 20601 | 5542 | 4023 |
| 90 | 168661 | 2122 | 2282 | 173470 | 7621 | 6395 |
| 91 | 167786 | 1542 | 3422 | 342131 | 9743 | 8677 |
| 92 | 139711 | 1341 | 5208 | 509917 | 11285 | 12099 |
| 93 | 113374 | 1237 | 3931 | 649628 | 12626 | 17307 |
| 94 | 106539 | 1129 | 4049 | 763002 | 13863 | 21238 |
| 95 | 123661 | 1736 | 2861 | 869541 | 14992 | 25287 |
| 96 | 143605 | 2000 | 2716 | 993202 | 16728 | 28148 |
| 97 | 49785 | 555 | 1200 | 1136807 | 18728 | 30864 |

Feb-13-1998
15:11
22 of 102

Copyright 1997 Petroleum Information\Dwights
Petroleum Information\Dwights Production Data on CD-ROM
Southeast New Mexico - June, 1997
Entity Yearly Production Report - USGS(PI)

31768

=====
Entity : BAKER B (010886) Product: CRUDE
Field : DRINKARD (17300) Start : 197001
Reservoir: DRINKARD (427) Stop : 199706
Operator : TEXACO EXPLORATION & PRODUCTION INC (93322) Status : ACTIVE
Location : S10 T22S R37E J LEA Dist : HOBBS
Basin : PERMIAN (430) Well# : 7
Zone : DRINKARD /LM/ (452DRKD) Lat : 32.40446
API : 30025101660002 Lng : 103.14833

Yearly Production

=====

| Year | Year To Date | | | Opening Cumulatives | | |
|------|--------------|--------|-------|---------------------|--------|-------|
| | Gas | Liquid | Water | Gas | Liquid | Water |
| 70 | 44151 | 1211 | 109 | 574873 | 173258 | 330 |
| 71 | 13509 | 433 | 39 | 619024 | 174469 | 439 |
| 72 | | | | 632533 | 174902 | 478 |
| 75 | 218745 | 281 | 31 | 632533 | 174902 | 478 |
| 76 | 287039 | 563 | 163 | 851278 | 175183 | 509 |
| 77 | 165183 | 616 | 104 | 1138317 | 175746 | 672 |
| 78 | 134174 | 132 | 5 | 1303500 | 176362 | 776 |
| 79 | 153069 | 254 | 11 | 1437674 | 176494 | 781 |
| 80 | 113989 | 283 | 10 | 1590743 | 176748 | 792 |
| 81 | 103893 | 166 | 10 | 1704732 | 177031 | 802 |
| 82 | 86741 | 49 | 0 | 1808625 | 177197 | 812 |
| 83 | 55091 | 25 | 0 | 1895366 | 177246 | 812 |
| 84 | 72096 | 0 | 2 | 1950457 | 177271 | 812 |
| 85 | 47760 | 0 | 2 | 2022553 | 177271 | 814 |
| 86 | 8544 | 39 | 0 | 2070313 | 177271 | 816 |
| 87 | 7633 | 0 | 0 | 2078857 | 177310 | 816 |
| 88 | 6677 | 0 | 0 | 2086490 | 177310 | 816 |
| 89 | 8794 | 156 | 0 | 2093167 | 177310 | 816 |
| 90 | 14167 | 0 | 0 | 2101961 | 177466 | 816 |
| 91 | 534 | 0 | 0 | 2116128 | 177466 | 816 |
| 92 | 37127 | 327 | 1270 | 2116662 | 177466 | 816 |
| 93 | 82698 | 605 | 200 | 2153789 | 177793 | 2086 |
| 94 | 78472 | 187 | 9 | 2236487 | 178398 | 2286 |
| 95 | 92223 | 311 | 98 | 2314959 | 178585 | 2295 |
| 96 | 47887 | 143 | 108 | 2407182 | 178896 | 2393 |
| 97 | 29542 | 291 | 358 | 2455069 | 179039 | 2501 |

Feb-13-1998
 15:12
 24 of 102

Copyright 1997 Petroleum Information\Dwights
 Petroleum Information\Dwights Production Data on CD-ROM
 Southeast New Mexico - June, 1997
 Entity Yearly Production Report - USGS(PI)

31770

```

=====
Entity      : BAKER B (010886)                Product: GAS
Field       : TUBB OIL AND GAS (56900)       Start  : 197104
Reservoir  : TUBB (475)                     Stop   : 199706
Operator   : TEXACO EXPLORATION & PRODUCTION INC (93322) Status : ACTIVE
Location   : S10 T22S R37E J LEA            Dist   : HOBBS
Basin      : PERMIAN (430)                  Well#  : 7
Zone       : TUBB /SD/ (452TUBB)           Lat    : 32.40446
API        : 30025101660001                Lng    : 103.14833
  
```

Yearly Production

=====

| Year | Year To Date | | | Opening Cumulatives | | |
|------|--------------|--------|-------|---------------------|--------|-------|
| | Gas | Liquid | Water | Gas | Liquid | Water |
| 71 | 202617 | 2310 | 0 | 0 | 0 | 0 |
| 72 | 312938 | 2401 | 0 | 202617 | 2310 | 0 |
| 73 | 453374 | 1952 | 0 | 515555 | 4711 | 0 |
| 74 | 364055 | 1414 | 0 | 968929 | 6663 | 0 |
| 75 | 90161 | 505 | 0 | 1332984 | 8077 | 0 |
| 76 | 26462 | 181 | 0 | 1423145 | 8582 | 0 |
| 77 | 13006 | 83 | 18 | 1449607 | 8763 | 0 |
| 78 | 9229 | 0 | 0 | 1462613 | 8846 | 18 |
| 79 | 35768 | 0 | 0 | 1471842 | 8846 | 18 |
| 80 | 0 | 0 | 0 | 1507610 | 8846 | 18 |
| 81 | 295 | 0 | 0 | 1507610 | 8846 | 18 |
| 82 | 9965 | 0 | 0 | 1507905 | 8846 | 18 |
| 83 | 13834 | 0 | 0 | 1517870 | 8846 | 18 |
| 84 | 15479 | 0 | 0 | 1531704 | 8846 | 18 |
| 85 | 15158 | 37 | 30 | 1547183 | 8846 | 18 |
| 86 | 13325 | 24 | 0 | 1562341 | 8883 | 48 |
| 87 | 25564 | 96 | 0 | 1575666 | 8907 | 48 |
| 88 | 55866 | 86 | 0 | 1601230 | 9003 | 48 |
| 89 | 51351 | 0 | 0 | 1657096 | 9089 | 48 |
| 90 | 37034 | 0 | 0 | 1708447 | 9089 | 48 |
| 91 | 35145 | 0 | 0 | 1745481 | 9089 | 48 |
| 92 | 47601 | 0 | 67 | 1780626 | 9089 | 48 |
| 93 | 58761 | 200 | 67 | 1828227 | 9089 | 115 |
| 94 | 52929 | 122 | 3 | 1886988 | 9289 | 182 |
| 95 | 55599 | 170 | 55 | 1939917 | 9411 | 185 |
| 96 | 31721 | 95 | 72 | 1995516 | 9581 | 240 |
| 97 | 19689 | 194 | 239 | 2027237 | 9676 | 312 |

Feb-13-1998
15:17
76 of 102

Copyright 1997 Petroleum Information\Dwights
Petroleum Information\Dwights Production Data on CD-ROM
Southeast New Mexico - June, 1997
Entity Yearly Production Report - USGS(PI)

31822

=====
Entity : BAKER B (010886) Product: CRUDE
Field : DRINKARD (17300) Start : 197001
Reservoir: DRINKARD (427) Stop : 199706
Operator : TEXACO EXPLORATION & PRODUCTION INC (93322) Status : ACTIVE
Location : S10 T22S R37E O LEA Dist : HOBBS
Basin : PERMIAN (430) Well# : 11
Zone : DRINKARD /LM/ (452DRKD) Lat : 32.40143
API : 30025101910000 Lng : 103.14760

Yearly Production
=====

| Year | Year To Date | | | Opening Cumulatives | | |
|------|--------------|--------|-------|---------------------|--------|-------|
| | Gas | Liquid | Water | Gas | Liquid | Water |
| 70 | 60143 | 2441 | 51 | 1215469 | 159045 | 527 |
| 71 | 75724 | 1967 | 39 | 1275612 | 161486 | 578 |
| 72 | 75864 | 1169 | 9 | 1351336 | 163453 | 617 |
| 73 | 124978 | 796 | 0 | 1427200 | 164622 | 626 |
| 74 | 187875 | 1026 | 605 | 1552178 | 165418 | 626 |
| 75 | 250946 | 1908 | 1202 | 1740053 | 166444 | 1231 |
| 76 | 255596 | 1594 | 214 | 1990999 | 168352 | 2433 |
| 77 | 267356 | 2087 | 307 | 2246595 | 169946 | 2647 |
| 78 | 319600 | 3297 | 3378 | 2513951 | 172033 | 2954 |
| 79 | 276283 | 2952 | 5679 | 2833551 | 175330 | 6332 |
| 80 | 284174 | 2626 | 2809 | 3109834 | 178282 | 12011 |
| 81 | 241612 | 1915 | 2898 | 3394008 | 180908 | 14820 |
| 82 | 238010 | 2042 | 2831 | 3635620 | 182823 | 17718 |
| 83 | 199836 | 1846 | 1092 | 3873630 | 184865 | 20549 |
| 84 | 163190 | 1300 | 0 | 4073466 | 186711 | 21641 |
| 85 | 148915 | 1546 | 218 | 4236656 | 188011 | 21641 |
| 86 | 120941 | 1665 | 0 | 4385571 | 189557 | 21859 |
| 87 | 99631 | 1580 | 123 | 4506512 | 191222 | 21859 |
| 88 | 108045 | 1421 | 81 | 4606143 | 192802 | 21982 |
| 89 | 111253 | 1188 | 199 | 4714188 | 194223 | 22063 |
| 90 | 122176 | 1511 | 546 | 4825441 | 195411 | 22262 |
| 91 | 145027 | 1753 | 84 | 4947617 | 196922 | 22808 |
| 92 | 135946 | 1705 | 151 | 5092644 | 198675 | 22892 |
| 93 | 105142 | 1345 | 5 | 5228590 | 200380 | 23043 |
| 94 | 96978 | 1023 | 0 | 5333732 | 201725 | 23048 |
| 95 | 98959 | 1302 | 61 | 5430710 | 202748 | 23048 |
| 96 | 101340 | 1220 | 0 | 5529669 | 204050 | 23109 |
| 97 | 40092 | 753 | 137 | 5631009 | 205270 | 23109 |

SECTION 11

Feb-13-1998
15:28
99 of 110

Copyright 1997 Petroleum Information\Dwights
Petroleum Information\Dwights Production Data on CD-ROM
Southeast New Mexico - June, 1997
Entity Yearly Production Report - USGS(PI)

41160

```

=====
Entity   : LOU WORTHAN (006488)           Product: CRUDE
Field    : DRINKARD (17300)             Start  : 197802
Reservoir: DRINKARD (427)              Stop   : 199706
Operator : MARATHON OIL COMPANY (21224) Status  : ACTIVE
Location : S11 T22S R37E E LEA         Dist   : HOBBS
Basin    : PERMIAN (430)               Well#  : 17
Zone     : DRINKARD /LM/ (452DRKD)     Lat    : 32.40756
API      : 30025254050000              Lng    : 103.14080
    
```

Yearly Production

=====

| Year | Year To Date | | | Opening Cumulatives | | |
|------|--------------|--------|-------|---------------------|--------|-------|
| | Gas | Liquid | Water | Gas | Liquid | Water |
| 78 | 36809 | 8 | 0 | 0 | 0 | 0 |
| 79 | 10922 | 0 | 0 | 36809 | 8 | 0 |
| 80 | 10287 | 0 | 0 | 47731 | 8 | 0 |
| 81 | 9808 | 73 | 33 | 58018 | 8 | 0 |
| 82 | 12330 | 0 | 15 | 67826 | 81 | 33 |
| 83 | 12909 | 0 | 0 | 80156 | 81 | 48 |
| 84 | 8846 | 0 | 0 | 93065 | 81 | 48 |
| 85 | 15285 | 0 | 0 | 101911 | 81 | 48 |
| 86 | 22643 | 0 | 0 | 117196 | 81 | 48 |
| 87 | 6473 | 0 | 0 | 139839 | 81 | 48 |
| 88 | 0 | 0 | 0 | 146312 | 81 | 48 |
| 89 | | | | 146312 | 81 | 48 |
| 91 | 34451 | 0 | 0 | 146312 | 81 | 48 |
| 92 | 18757 | 0 | 0 | 180763 | 81 | 48 |
| 93 | 36240 | 0 | 0 | 199520 | 81 | 48 |
| 94 | 42615 | 345 | 1456 | 235760 | 81 | 48 |
| 95 | 14150 | 92 | 91 | 278375 | 426 | 1504 |
| 96 | 17857 | 353 | 143 | 292525 | 518 | 1595 |
| 97 | 7756 | 92 | 173 | 310382 | 871 | 1738 |

Feb-13-1998
 15:29
 100 of 110

Copyright 1997 Petroleum Information\Dwights
 Petroleum Information\Dwights Production Data on CD-ROM
 Southeast New Mexico - June, 1997
 Entity Yearly Production Report - USGS(PI)

41161

```

=====
Entity   : LOU WORTHAN (006488)           Product: GAS
Field    : WANTZ (60500)                 Start  : 197803
Reservoir: ABO (401)                     Stop   : 199706
Operator : MARATHON OIL COMPANY (21224)  Status : ACTIVE
Location : S11 T22S R37E E LEA           Dist   : HOBBS
Basin    : PERMIAN (430)                 Well#  : 17
Zone     : ABO /SH/ (452ABO)             Lat    : 32.40756
API      : 30025254050000                Lng    : 103.14080
  
```

Yearly Production

```

=====

```

| Year | Year To Date | | | Opening Cumulatives | | |
|------|--------------|--------|-------|---------------------|--------|-------|
| | Gas | Liquid | Water | Gas | Liquid | Water |
| 78 | 223781 | 149 | 526 | 0 | 0 | 0 |
| 79 | 125865 | 29 | 0 | 223781 | 149 | 526 |
| 80 | 104877 | 37 | 0 | 349646 | 178 | 526 |
| 81 | 77416 | 0 | 0 | 454523 | 215 | 526 |
| 82 | 57948 | 0 | 0 | 531939 | 215 | 526 |
| 83 | 32043 | 0 | 0 | 589887 | 215 | 526 |
| 84 | 46247 | 0 | 0 | 621930 | 215 | 526 |
| 85 | 70248 | 261 | 0 | 668177 | 215 | 526 |
| 86 | 53524 | 141 | 0 | 738425 | 476 | 526 |
| 87 | 21166 | 0 | 0 | 791949 | 617 | 526 |
| 88 | 2 | 0 | 0 | 813115 | 617 | 526 |
| 89 | 0 | 0 | 0 | 813117 | 617 | 526 |
| 90 | | | | 813117 | 617 | 526 |
| 91 | 1682 | 0 | 0 | 813117 | 617 | 526 |
| 92 | 2601 | 0 | 0 | 814799 | 617 | 526 |
| 93 | 4271 | 213 | 0 | 817400 | 617 | 526 |
| 94 | 84741 | 890 | 1805 | 821671 | 830 | 526 |
| 95 | 127337 | 186 | 91 | 906412 | 1720 | 2331 |
| 96 | 160689 | 720 | 143 | 1033749 | 1906 | 2422 |
| 97 | 69802 | 189 | 173 | 1194438 | 2626 | 2565 |

Feb-13-1998
15:24
4 of 110

Copyright 1997 Petroleum Information\Dwights
Petroleum Information\Dwights Production Data on CD-ROM
Southeast New Mexico - June, 1997
Entity Yearly Production Report - USGS(PI)

31839

=====
Entity : LOU WORTHAM (001419) Product: CRUDE
Field : PENROSE SKELLY (43200) Start : 197001
Reservoir: GRAYBURG (431) Stop : 199706
Operator : ANADARKO PETROLEUM CORPORATION (1131) Status : ACTIVE
Location : S11 T22S R37E E LEA Dist : HOBBS
Basin : PERMIAN (430) Well# : 2
Zone : GRAYBURG (453GRBG) Lat : 32.40894
API : 30025102000000 Lng : 103.14088

Yearly Production

=====
Year To Date Opening Cumulatives
Year Gas Liquid Water Gas Liquid Water
70 8550 1983 2465 364341 124520 26993
71 5680 1334 2711 372891 126503 29458
72 7023 1451 2296 378571 127837 32169
73 9416 2019 3134 385594 129288 34465
74 20459 4978 9004 395010 131307 37599
75 48041 10329 13758 415469 136285 46603
76 49437 4810 8566 463510 146614 60361
77 61892 4458 8998 512947 151424 68927
78 47845 3933 8600 574839 155882 77925
79 53036 3914 9000 622684 159815 86525
80 46911 3330 5972 675720 163729 95525
81 50992 3335 6039 722631 167059 101497
82 35267 2257 9855 773623 170394 107536
83 39108 2308 5742 808890 172651 117391
84 34605 1883 5878 847998 174959 123133
85 53932 2260 5848 882603 176842 129011
86 56908 2189 7182 936535 179102 134859
87 45061 1473 4819 993443 181291 142041
88 35843 1297 5958 1038504 182764 146860
89 39656 1284 4751 1074347 184061 152818
90 44725 1489 2957 1114003 185345 157569
91 41632 1368 3744 1158728 186834 160526
92 50035 1489 2677 1200360 188202 164270
93 47356 1406 3258 1250395 189691 166947
94 39741 1134 2701 1297751 191097 170205
95 35700 976 3020 1337492 192231 172906
96 26318 619 3066 1373192 193207 175926
97 11791 353 1333 1399510 193826 178992

Feb-13-1998
15:27
74 of 110

Copyright 1997 Petroleum Information\Dwights
Petroleum Information\Dwights Production Data on CD-ROM
Southeast New Mexico - June, 1997
Entity Yearly Production Report - USGS(PI)

39308

=====
Entity : LOU WORTHAM (001419) Product: CRUDE
Field : EUNICE SOUTH (19920) Start : 197205
Reservoir: SAN ANDRES (461) Stop : 199706
Operator : ANADARKO PETROLEUM CORPORATION (1131) Status : ACTIVE
Location : S11 T22S R37E E LEA Dist : HOBBS
Basin : PERMIAN (430) Well# : 6
Zone : SAN ANDRES (453SADR) Lat : 32.40712
API : 30025237560000 Lng : 103.14070

Yearly Production
=====

| Year | Year To Date | | | Opening Cumulatives | | |
|------|--------------|--------|-------|---------------------|--------|--------|
| | Gas | Liquid | Water | Gas | Liquid | Water |
| 72 | 171781 | 678 | 3283 | 0 | 0 | 0 |
| 73 | 203191 | 2438 | 7637 | 171781 | 678 | 3283 |
| 74 | 140268 | 1372 | 8982 | 374972 | 3116 | 10920 |
| 75 | 87362 | 650 | 6664 | 515240 | 4488 | 19902 |
| 76 | 103803 | 1052 | 9234 | 602602 | 5138 | 26566 |
| 77 | 68779 | 1546 | 10555 | 706405 | 6190 | 35800 |
| 78 | 61998 | 960 | 10119 | 775184 | 7736 | 46355 |
| 79 | 90736 | 515 | 9425 | 837182 | 8696 | 56474 |
| 80 | 68979 | 1699 | 3345 | 927918 | 9211 | 65899 |
| 81 | 60011 | 3238 | 3288 | 996897 | 10910 | 69244 |
| 82 | 53725 | 5509 | 1714 | 1056908 | 14148 | 72532 |
| 83 | 51223 | 2918 | 6643 | 1110633 | 19657 | 74246 |
| 84 | 48623 | 1693 | 4317 | 1161856 | 22575 | 80889 |
| 85 | 57228 | 1604 | 6966 | 1210479 | 24268 | 85206 |
| 86 | 55319 | 2616 | 12280 | 1267707 | 25872 | 92172 |
| 87 | 43597 | 2514 | 7295 | 1323026 | 28488 | 104452 |
| 88 | 37211 | 1886 | 2621 | 1366623 | 31002 | 111747 |
| 89 | 30627 | 1357 | 2030 | 1403834 | 32888 | 114368 |
| 90 | 28181 | 1238 | 1020 | 1434461 | 34245 | 116398 |
| 91 | 25782 | 1466 | 1876 | 1462642 | 35483 | 117418 |
| 92 | 22042 | 744 | 2164 | 1488424 | 36949 | 119294 |
| 93 | 19104 | 1024 | 2137 | 1510466 | 37693 | 121458 |
| 94 | 26411 | 1480 | 3466 | 1529570 | 38717 | 123595 |
| 95 | 22655 | 1254 | 2812 | 1555981 | 40197 | 127061 |
| 96 | 18026 | 1451 | 4138 | 1578636 | 41451 | 129873 |
| 97 | 9944 | 804 | 1754 | 1596662 | 42902 | 134011 |

Feb-13-1998
15:29
108 of 110

Copyright 1997 Petroleum Information\Dwights
Petroleum Information\Dwights Production Data on CD-ROM
Southeast New Mexico - June, 1997
Entity Yearly Production Report - USGS(PI)

46007

Entity : LONG (010640) Product: CRUDE
Field : EUNICE SOUTH (19920) Start : 198809
Reservoir: SAN ANDRES (461) Stop : 199706
Operator : SOUTHWEST ROYALTIES INCORPORATED (31454) Status : ACTIVE
Location : S11 T22S R37E L LEA Dist : HOBBS
Basin : PERMIAN (430) Well# : 1
Zone : SAN ANDRES (453SADR) Lat : 32.40510
API : 30025304320000 Lng : 103.14073

Yearly Production

| Year | Year To Date | | | Opening Cumulatives | | |
|------|--------------|--------|--------|---------------------|--------|---------|
| | Gas | Liquid | Water | Gas | Liquid | Water |
| 88 | 29816 | 2730 | 46732 | 0 | 0 | 0 |
| 89 | 105467 | 6272 | 103496 | 29816 | 2730 | 46732 |
| 90 | 86969 | 4483 | 54547 | 135283 | 9002 | 150228 |
| 91 | 138104 | 4968 | 43645 | 222252 | 13485 | 204775 |
| 92 | 128834 | 4910 | 39305 | 360356 | 18453 | 248420 |
| 93 | 111631 | 3827 | 168401 | 489190 | 23363 | 287725 |
| 94 | 97373 | 3545 | 173609 | 600821 | 27190 | 456126 |
| 95 | 87055 | 2819 | 227856 | 698194 | 30735 | 629735 |
| 96 | 66540 | 2180 | 161140 | 785249 | 33554 | 857591 |
| 97 | 46830 | 1361 | 82897 | 851789 | 35734 | 1018731 |

Feb-13-1998
15:27
83 of 110

Copyright 1997 Petroleum Information\Dwights
Petroleum Information\Dwights Production Data on CD-ROM
Southeast New Mexico - June, 1997
Entity Yearly Production Report - USGS(PI)

40762

=====
Entity : THOMAS LONG A (019110) Product: CRUDE
Field : BLINEBRY OIL AND GAS (6050) Start : 199608
Reservoir: BLINEBRY (414) Stop : 199706
Operator : HENDRIX JOHN H CORPORATION (17494) Status : ACTIVE
Location : S11 T22S R37E L LEA Dist : HOBBS
Basin : PERMIAN (430) Well# : 2
Zone : BLINEBRY (452BLBR) Lat : 32.40446
API : 30025250890000 Lng : 103.13871

Yearly Production
=====

| Year | Year To Date | | | Opening Cumulatives | | |
|------|--------------|--------|-------|---------------------|--------|-------|
| | Gas | Liquid | Water | Gas | Liquid | Water |
| 96 | 47319 | 4025 | 1353 | 0 | 0 | 0 |
| 97 | 75606 | 3335 | 1210 | 47319 | 4025 | 1353 |

Feb-13-1998
 15:26
 55 of 110

Copyright 1997 Petroleum Information\Dwights
 Petroleum Information\Dwights Production Data on CD-ROM
 Southeast New Mexico - June, 1997
 Entity Yearly Production Report - USGS(PI)

31890

```

=====
Entity   : THOMAS LONG (008722)           Product: CRUDE
Field    : PENROSE SKELLY (43200)        Start  : 197001
Reservoir: GRAYBURG (431)                Stop   : 199705
Operator : PARKER ROBERT L TRUST (25519) Status  : ACTIVE
Location : S11 T22S R37E L LEA           Dist   : HOBBS
Basin    : PERMIAN (430)                  Well#  : 1
Zone     : GRAYBURG (453GRBG)            Lat    : 32.40537
API      : 30025102260000                Lng    : 103.14085
  
```

Yearly Production

| Year | Year To Date | | | Opening Cumulatives | | |
|------|--------------|--------|-------|---------------------|--------|-------|
| | Gas | Liquid | Water | Gas | Liquid | Water |
| 70 | 13711 | 782 | 0 | 161098 | 71544 | 0 |
| 71 | 20524 | 731 | 0 | 174809 | 72326 | 0 |
| 72 | 21360 | 596 | 0 | 195333 | 73057 | 0 |
| 73 | 17503 | 673 | 0 | 216693 | 73653 | 0 |
| 74 | 18504 | 530 | 0 | 234196 | 74326 | 0 |
| 75 | 15467 | 462 | 0 | 252700 | 74856 | 0 |
| 76 | 9956 | 544 | 0 | 268167 | 75318 | 0 |
| 77 | 6025 | 413 | 0 | 278123 | 75862 | 0 |
| 78 | 9009 | 418 | 0 | 284148 | 76275 | 0 |
| 79 | 6061 | 238 | 0 | 293157 | 76693 | 0 |
| 80 | 8006 | 423 | 0 | 299218 | 76931 | 0 |
| 81 | 6999 | 495 | 0 | 307224 | 77354 | 0 |
| 82 | 4657 | 357 | 0 | 314223 | 77849 | 0 |
| 83 | 5651 | 431 | 0 | 318880 | 78206 | 0 |
| 84 | 5444 | 487 | 0 | 324531 | 78637 | 0 |
| 85 | 4865 | 442 | 2 | 329975 | 79124 | 0 |
| 86 | 4695 | 445 | 13 | 334840 | 79566 | 2 |
| 87 | 4024 | 340 | 65 | 339535 | 80011 | 15 |
| 88 | 3878 | 266 | 29 | 344340 | 80406 | 54 |
| 89 | 3906 | 285 | 7 | 348551 | 80696 | 83 |
| 90 | 3287 | 437 | 29 | 352457 | 80981 | 90 |
| 91 | 3871 | 240 | 2 | 355744 | 81418 | 119 |
| 92 | 3218 | 390 | 0 | 359615 | 81658 | 121 |
| 93 | 2971 | 222 | 0 | 362833 | 82048 | 121 |
| 94 | 3196 | 284 | 0 | 365804 | 82270 | 121 |
| 95 | 3118 | 294 | 0 | 369000 | 82554 | 121 |
| 96 | 2894 | 357 | 0 | 372118 | 82848 | 121 |
| 97 | 921 | 64 | 0 | 375012 | 83205 | 121 |

Feb-13-1998
 15:26
 52 of 110

Copyright 1997 Petroleum Information\Dwights
 Petroleum Information\Dwights Production Data on CD-ROM
 Southeast New Mexico - June, 1997
 Entity Yearly Production Report - USGS(PI)

31887

```

=====
Entity   : THOMAS LONG (005201)           Product: GAS
Field    : DRINKARD (17300)              Start  : 197001
Reservoir: DRINKARD (427)                Stop   : 199706
Operator : HENDRIX JOHN H CORPORATION (17494) Status : ACTIVE
Location : S11 T22S R37E M LEA           Dist   : HOBBS
Basin    : PERMIAN (430)                 Well#  : 2
Zone     : DRINKARD /LM/ (452DRKD)       Lat    : 32.39993
API      : 30025102230000                Lng    : 103.14082
  
```

Yearly Production

=====

| Year | Year To Date | | | Opening Cumulatives | | |
|------|--------------|--------|-------|---------------------|--------|-------|
| | Gas | Liquid | Water | Gas | Liquid | Water |
| 70 | 409889 | 2016 | 0 | 900543 | 85571 | 579 |
| 71 | 411447 | 776 | 0 | 1310432 | 87587 | 579 |
| 72 | 312690 | 1514 | 0 | 1721879 | 88363 | 579 |
| 73 | 319357 | 751 | 181 | 2034569 | 89877 | 579 |
| 74 | 289767 | 354 | 364 | 2353926 | 90628 | 760 |
| 75 | 288938 | 272 | 356 | 2643693 | 90982 | 1124 |
| 76 | 250972 | 330 | 60 | 2932631 | 91254 | 1480 |
| 77 | 264828 | 226 | 0 | 3182910 | 91584 | 1540 |
| 78 | 173115 | 175 | 0 | 3447738 | 91810 | 1540 |
| 79 | 118080 | 108 | 0 | 3620853 | 91985 | 1540 |
| 80 | 82025 | 114 | 0 | 3738933 | 92093 | 1540 |
| 81 | 59790 | 35 | 0 | 3820958 | 92207 | 1540 |
| 82 | 43531 | 15 | 0 | 3880748 | 92242 | 1540 |
| 83 | 36321 | 13 | 0 | 3924279 | 92257 | 1540 |
| 84 | 37015 | 0 | 0 | 3960600 | 92270 | 1540 |
| 85 | 37567 | 0 | 0 | 3997615 | 92270 | 1540 |
| 86 | 30186 | 0 | 0 | 4035182 | 92270 | 1540 |
| 87 | 19918 | 25 | 0 | 4065368 | 92270 | 1540 |
| 88 | 15199 | 0 | 0 | 4085286 | 92295 | 1540 |
| 89 | 27947 | 0 | 0 | 4100485 | 92295 | 1540 |
| 90 | 35538 | 0 | 0 | 4128432 | 92295 | 1540 |
| 91 | 31249 | 0 | 0 | 4163970 | 92295 | 1540 |
| 92 | 34077 | 0 | 0 | 4195219 | 92295 | 1540 |
| 93 | 31438 | 0 | 0 | 4229296 | 92295 | 1540 |
| 94 | 32358 | 0 | 201 | 4260734 | 92295 | 1540 |
| 95 | 37804 | 1083 | 195 | 4293092 | 92295 | 1741 |
| 96 | 24643 | 639 | 50 | 4330896 | 93378 | 1936 |
| 97 | 14852 | 285 | 11 | 4355539 | 94017 | 1986 |

Feb-13-1998
15:27
85 of 110

Copyright 1997 Petroleum Information\Dwights
Petroleum Information\Dwights Production Data on CD-ROM
Southeast New Mexico - June, 1997
Entity Yearly Production Report - USGS(PI)

40770

Entity : COSSATOT M (005160) Product: CRUDE
Field : WANTZ (60500) Start : 197511
Reservoir: GRANITE WASH (433) Stop : 199706
Operator : HENDRIX JOHN H CORPORATION (17494) Status : ACTIVE
Location : S11 T22S R37E M LEA Dist : HOBBS
Basin : PERMIAN (430) Well# : 2
Zone : GRANITE WASH (000GRWS) Lat : 32.40209
API : 30025250950000 Lng : 103.13830

Yearly Production
=====

| Year | Year To Date | | | Opening Cumulatives | | |
|------|--------------|--------|-------|---------------------|--------|-------|
| | Gas | Liquid | Water | Gas | Liquid | Water |
| 75 | 32245 | 1643 | 61 | 0 | 0 | 0 |
| 76 | 99501 | 6659 | 366 | 32245 | 1643 | 61 |
| 77 | 57465 | 4615 | 365 | 131746 | 8302 | 427 |
| 78 | 40139 | 4544 | 365 | 189211 | 12917 | 792 |
| 79 | 27806 | 4445 | 365 | 229350 | 17461 | 1157 |
| 80 | 26933 | 4890 | 366 | 257156 | 21906 | 1522 |
| 81 | 23823 | 4165 | 365 | 284089 | 26796 | 1888 |
| 82 | 21003 | 3692 | 365 | 307912 | 30961 | 2253 |
| 83 | 17170 | 3334 | 365 | 328915 | 34653 | 2618 |
| 84 | 13935 | 2771 | 366 | 346085 | 37987 | 2983 |
| 85 | 13866 | 2640 | 365 | 360020 | 40758 | 3349 |
| 86 | 12083 | 2259 | 365 | 373886 | 43398 | 3714 |
| 87 | 11425 | 2481 | 640 | 385969 | 45657 | 4079 |
| 88 | 10393 | 2242 | 182 | 397394 | 48138 | 4719 |
| 89 | 9606 | 1500 | 0 | 407787 | 50380 | 4901 |
| 90 | 8641 | 1633 | 0 | 417393 | 51880 | 4901 |
| 91 | 8504 | 985 | 0 | 426034 | 53513 | 4901 |
| 92 | 7620 | 1094 | 0 | 434538 | 54498 | 4901 |
| 93 | 6549 | 1373 | 0 | 442158 | 55592 | 4901 |
| 94 | 4728 | 898 | 0 | 448707 | 56965 | 4901 |
| 95 | 5410 | 946 | 0 | 453435 | 57863 | 4901 |
| 96 | 4502 | 455 | 10 | 458845 | 58809 | 4901 |
| 97 | 1356 | 0 | 0 | 463347 | 59264 | 4911 |

Feb-13-1998
15:29
109 of 110

Copyright 1997 Petroleum Information\Dwights
Petroleum Information\Dwights Production Data on CD-ROM
Southeast New Mexico - June, 1997
Entity Yearly Production Report - USGS(PI)
=====

46098

| | | | |
|------------|--|----------|----------|
| Entity | : LONG (010640) | Product: | CRUDE |
| Field | : EUNICE SOUTH (19920) | Start | : 198902 |
| Reservoir: | SAN ANDRES (461) | Stop | : 199706 |
| Operator | : SOUTHWEST ROYALTIES INCORPORATED (31454) | Status | : ACTIVE |
| Location | : S11 T22S R37E M LEA | Dist | : HOBBS |
| Basin | : PERMIAN (430) | Well# | : 2 |
| Zone | : SAN ANDRES (453SADR) | Lat | : |
| API | : 30025305300000 | Lng | : |

Yearly Production
=====

| Year | Year To Date | | | Opening Cumulatives | | |
|------|--------------|--------|-------|---------------------|--------|--------|
| | Gas | Liquid | Water | Gas | Liquid | Water |
| 89 | 61566 | 3649 | 68521 | 0 | 0 | 0 |
| 90 | 44513 | 2335 | 12786 | 61566 | 3649 | 68521 |
| 91 | 53707 | 1931 | 18060 | 106079 | 5984 | 81307 |
| 92 | 45026 | 956 | 14235 | 159786 | 7915 | 99367 |
| 93 | 42296 | 899 | 86150 | 204812 | 8871 | 113602 |
| 94 | 47329 | 610 | 79887 | 247108 | 9770 | 199752 |
| 95 | 35615 | 556 | 72137 | 294437 | 10380 | 279639 |
| 96 | 30628 | 587 | 68058 | 330052 | 10936 | 351776 |
| 97 | 21490 | 278 | 31195 | 360680 | 11523 | 419834 |

SECTION 14

Feb-13-1998
15:32
4 of 67

Copyright 1997 Petroleum Information\Dwights
Petroleum Information\Dwights Production Data on CD-ROM
Southeast New Mexico - June, 1997
Entity Yearly Production Report - USGS(PI)

31950

```

=====
Entity   : HUGH (002641)                Product: GAS
Field    : WANTZ (60500)              Start  : 198311
Reservoir: ABO (401)                  Stop   : 199706
Operator : CHEVRON U S A INCORPORATED (6385) Status : ACTIVE
Location : S14 T22S R37E D LEA       Dist   : HOBBS
Basin    : PERMIAN (430)              Well#  : 1
Zone     : ABO /SH/ (452ABO)          Lat    : 32.39720
API      : 30025102570000             Lng    : 103.13973
    
```

Yearly Production

| Year | Year To Date | | | Opening Cumulatives | | |
|------|--------------|--------|-------|---------------------|--------|-------|
| | Gas | Liquid | Water | Gas | Liquid | Water |
| 83 | 33268 | 0 | 0 | 0 | 0 | 0 |
| 84 | 73047 | 12 | 0 | 33268 | 0 | 0 |
| 85 | 34014 | 19 | 21 | 106307 | 12 | 0 |
| 86 | 23871 | 0 | 0 | 140321 | 31 | 21 |
| 87 | 42367 | 208 | 248 | 164192 | 31 | 21 |
| 88 | 85986 | 699 | 940 | 206559 | 239 | 269 |
| 89 | 65165 | 0 | 0 | 292545 | 938 | 1209 |
| 90 | 51110 | 0 | 0 | 357710 | 938 | 1209 |
| 91 | 55791 | 0 | 0 | 408820 | 938 | 1209 |
| 92 | 68840 | 0 | 0 | 464611 | 938 | 1209 |
| 93 | 69216 | 0 | 0 | 533451 | 938 | 1209 |
| 94 | 42399 | 33 | 690 | 602667 | 938 | 1209 |
| 95 | 42833 | 65 | 145 | 645066 | 971 | 1899 |
| 96 | 40440 | 0 | 28 | 687899 | 1036 | 2044 |
| 97 | 11681 | 0 | 0 | 728339 | 1036 | 2072 |

Feb-13-1998
15:33
36 of 67

Copyright 1997 Petroleum Information\Dwights
Petroleum Information\Dwights Production Data on CD-ROM
Southeast New Mexico - June, 1997
Entity Yearly Production Report - USGS(PI)

38049

Entity : HUGH (001318) Product: CRUDE
Field : PENROSE SKELLY (43200) Start : 197001
Reservoir: GRAYBURG (431) Stop : 199706
Operator : ANADARKO PETROLEUM CORPORATION (1131) Status : ACTIVE
Location : S14 T22S R37E D LEA Dist : HOBBS
Basin : PERMIAN (430) Well# : 9
Zone : GRAYBURG (453GRBG) Lat : 32.39811
API : 30025223930000 Lng : 103.14081

Yearly Production

| Year | Year To Date | | | Opening Cumulatives | | |
|------|--------------|--------|-------|---------------------|--------|-------|
| | Gas | Liquid | Water | Gas | Liquid | Water |
| 70 | 3890 | 768 | 3560 | 35144 | 11789 | 15746 |
| 71 | 0 | 0 | 0 | 39034 | 12557 | 19306 |
| 72 | | | | 39034 | 12557 | 19306 |
| 74 | 0 | 1766 | 3125 | 39034 | 12557 | 19306 |
| 75 | 9476 | 1706 | 3662 | 39034 | 14323 | 22431 |
| 76 | 10176 | 1445 | 3699 | 48510 | 16029 | 26093 |
| 77 | 8361 | 1098 | 1196 | 58686 | 17474 | 29792 |
| 78 | 12199 | 1854 | 2008 | 67047 | 18572 | 30988 |
| 79 | 10541 | 1644 | 1033 | 79246 | 20426 | 32996 |
| 80 | 3969 | 763 | 1107 | 89787 | 22070 | 34029 |
| 81 | 5048 | 1022 | 1003 | 93756 | 22833 | 35136 |
| 82 | 6799 | 942 | 1925 | 98804 | 23855 | 36139 |
| 83 | 4636 | 502 | 3384 | 105603 | 24797 | 38064 |
| 84 | 4384 | 406 | 2991 | 110239 | 25299 | 41448 |
| 85 | 6974 | 748 | 2091 | 114623 | 25705 | 44439 |
| 86 | 4896 | 516 | 2922 | 121597 | 26453 | 46530 |
| 87 | 5649 | 654 | 1575 | 126493 | 26969 | 49452 |
| 88 | 4994 | 481 | 1780 | 132142 | 27623 | 51027 |
| 89 | 3463 | 304 | 969 | 137136 | 28104 | 52807 |
| 90 | 2823 | 259 | 1146 | 140599 | 28408 | 53776 |
| 91 | 4273 | 323 | 1363 | 143422 | 28667 | 54922 |
| 92 | 5888 | 377 | 1058 | 147695 | 28990 | 56285 |
| 93 | 4141 | 304 | 835 | 153583 | 29367 | 57343 |
| 94 | 3896 | 322 | 805 | 157724 | 29671 | 58178 |
| 95 | 3385 | 282 | 790 | 161620 | 29993 | 58983 |
| 96 | 2380 | 197 | 763 | 165005 | 30275 | 59773 |
| 97 | 1589 | 140 | 312 | 167385 | 30472 | 60536 |

Feb-13-1998
15:33
39 of 67

Copyright 1997 Petroleum Information\Dwights
Petroleum Information\Dwights Production Data on CD-ROM
Southeast New Mexico - June, 1997
Entity Yearly Production Report - USGS(PI)

38842

=====
Entity : HUGH (001318) Product: CRUDE
Field : EUNICE SOUTH (19920) Start : 197001
Reservoir: SAN ANDRES (461) Stop : 199706
Operator : ANADARKO PETROLEUM CORPORATION (1131) Status : ACTIVE
Location : S14 T22S R37E D LEA Dist : HOBBS
Basin : PERMIAN (430) Well# : 13
Zone : SAN ANDRES (453ADR) Lat : 32.39811
API : 30025232750000 Lng : 103.13922

Yearly Production

=====

| Year | Year To Date | | | Opening Cumulatives | | |
|------|--------------|--------|--------|---------------------|--------|---------|
| | Gas | Liquid | Water | Gas | Liquid | Water |
| 70 | 593 | 25 | 2820 | 3004 | 288 | 13275 |
| 71 | 0 | 2238 | 11490 | 3597 | 313 | 16095 |
| 72 | 2564 | 5075 | 32835 | 3597 | 2551 | 27585 |
| 73 | 4596 | 4051 | 26380 | 6161 | 7626 | 60420 |
| 74 | 4357 | 4180 | 17336 | 10757 | 11677 | 86800 |
| 75 | 4391 | 3787 | 26355 | 15114 | 15857 | 104136 |
| 76 | 4390 | 3994 | 26528 | 19505 | 19644 | 130491 |
| 77 | 17070 | 2955 | 90897 | 23895 | 23638 | 157019 |
| 78 | 19301 | 4363 | 118325 | 40965 | 26593 | 247916 |
| 79 | 35574 | 4389 | 117283 | 60266 | 30956 | 366241 |
| 80 | 25304 | 3819 | 78199 | 95840 | 35345 | 483524 |
| 81 | 22989 | 3450 | 82520 | 121144 | 39164 | 561723 |
| 82 | 27764 | 3714 | 131670 | 144133 | 42614 | 644243 |
| 83 | 41389 | 4442 | 107888 | 171897 | 46328 | 775913 |
| 84 | 40278 | 4049 | 102418 | 213286 | 50770 | 883801 |
| 85 | 37661 | 4194 | 107769 | 253564 | 54819 | 986219 |
| 86 | 35610 | 3572 | 97443 | 291225 | 59013 | 1093988 |
| 87 | 29592 | 3242 | 94964 | 326835 | 62585 | 1191431 |
| 88 | 30518 | 3380 | 97117 | 356427 | 65827 | 1286395 |
| 89 | 30946 | 2773 | 81610 | 386945 | 69207 | 1383512 |
| 90 | 45790 | 3915 | 101378 | 417891 | 71980 | 1465122 |
| 91 | 45092 | 3467 | 70208 | 463681 | 75895 | 1566500 |
| 92 | 48817 | 3175 | 53707 | 508773 | 79362 | 1636708 |
| 93 | 48410 | 3589 | 62605 | 557590 | 82537 | 1690415 |
| 94 | 38286 | 3156 | 51573 | 606000 | 86126 | 1753020 |
| 95 | 37544 | 3099 | 46150 | 644286 | 89282 | 1804593 |
| 96 | 25106 | 2351 | 35394 | 681830 | 92381 | 1850743 |
| 97 | 14593 | 1287 | 15900 | 706936 | 94732 | 1886137 |

SECTION 15

Feb-13-1998
15:36
51 of 83

Copyright 1997 Petroleum Information\Dwights
Petroleum Information\Dwights Production Data on CD-ROM
Southeast New Mexico - June, 1997
Entity Yearly Production Report - USGS(PI)

32030

```

Entity      : ELLIOTT B 15 (005173)          Product: CRUDE
Field       : PADDOCK (41500)              Start  : 196303
Reservoir   : PADDOCK (439)                Stop   : 199706
Operator    : HENDRIX JOHN H CORPORATION (17494) Status : ACTIVE
Location    : S15 T22S R37E A LEA          Dist   : HOBBS
Basin       : PERMIAN (430)                Well#  : 2
Zone       : PADDOCK (452PDCK)            Lat    : 32.39720
API        : 30025102990002                Lng    : 103.14401
    
```

Yearly Production

| Year | Year To Date | | | Opening Cumulatives | | |
|------|--------------|--------|-------|---------------------|--------|-------|
| | Gas | Liquid | Water | Gas | Liquid | Water |
| 70 | 30542 | 4460 | 4576 | 366121 | 126310 | 10469 |
| 71 | 25442 | 1271 | 408 | 396663 | 130770 | 15045 |
| 72 | 5737 | 279 | 84 | 422105 | 132041 | 15453 |
| 73 | 0 | 0 | 0 | 427842 | 132320 | 15537 |
| 74 | | | | 427842 | 132320 | 15537 |
| 80 | | | | 427842 | 132320 | 15537 |
| 82 | 18536 | 3361 | 0 | 427842 | 132320 | 15537 |
| 83 | 22499 | 2895 | 1270 | 446378 | 135681 | 15537 |
| 84 | 16239 | 3878 | 8485 | 468877 | 138576 | 16807 |
| 85 | 17225 | 4753 | 9398 | 485116 | 142454 | 25292 |
| 86 | 23854 | 3372 | 3202 | 502341 | 147207 | 34690 |
| 87 | 37186 | 4542 | 2360 | 526195 | 150579 | 37892 |
| 88 | 24664 | 3822 | 4741 | 563381 | 155121 | 40252 |
| 89 | 29417 | 3403 | 3172 | 588045 | 158943 | 44993 |
| 90 | 21042 | 3807 | 3556 | 617462 | 162346 | 48165 |
| 91 | 30481 | 3606 | 5520 | 638504 | 166153 | 51721 |
| 92 | 37408 | 4554 | 3331 | 668985 | 169759 | 57241 |
| 93 | 30183 | 3213 | 0 | 706393 | 174313 | 60572 |
| 94 | 37705 | 4090 | 805 | 736576 | 177526 | 60572 |
| 95 | 38118 | 4336 | 1276 | 774281 | 181616 | 61377 |
| 96 | 29367 | 4362 | 2225 | 812399 | 185952 | 62653 |
| 97 | 12504 | 2300 | 1304 | 841766 | 190314 | 64878 |

```

=====
Entity   : ELLIOTT B 15 (005173)           Product: CRUDE
Field    : PENROSE SKELLY (43200)        Start  : 196303
Reservoir: GRAYBURG (431)                Stop   : 199706
Operator : HENDRIX JOHN H CORPORATION (17494) Status : ACTIVE
Location : S15 T22S R37E A LEA           Dist   : HOBBS
Basin    : PERMIAN (430)                 Well#  : 2
Zone     : GRAYBURG (453GRBG)            Lat    : 32.39720
API      : 30025102990002                Lng    : 103.14401
  
```

Yearly Production

```

=====
Year      Year To Date      Opening Cumulatives
Gas      Liquid      Water      Gas      Liquid      Water
70      16003      4449      1115      99828      25116      4798
71      32881      4738      10791     115831     29565      5913
72      33937      2924      6088      148712     34303     16704
73      20904      3529      6645      182649     37227     22792
74      18143      2839      6919      203553     40756     29437
75      20432      3958      6950      221696     43595     36356
76      23467      3754      7000      242128     47553     43306
77      26456      3286      6660      265595     51307     50306
78      23396      1943      7277      292051     54593     56966
79      18745      1336      7836      315447     56536     64243
80      16359      1137      7035      334192     57872     72079
81      13494      2311      9761      350551     59009     79114
82      30676      3759      16015     364045     61320     88875
83      35097      4237      9225      394721     65079     104890
84      23935      2905      6669      429818     69316     114115
85      7947       1447      2916      453753     72221     120784
86      11764      1639      1655      461700     73668     123700
87      18432      2236      1148      473464     75307     125355
88      11190      1884      2308      491896     77543     126503
89      14489      1669      1435      503086     79427     128811
90      13244      2676      2157      517575     81096     130246
91      15725      1819      2722      530819     83772     132403
92      8896       1715      455       546544     85591     135125
93      7217       1178      0         555440     87306     135580
94      9015       1499      295       562657     88484     135580
95      9218       1582      463       571672     89983     135875
96      7342       1586      811       580890     91565     136338
97      3127       837       473       588232     93151     137149
  
```

Feb-13-1998
15:36
58 of 83

Copyright 1997 Petroleum Information\Dwights
Petroleum Information\Dwights Production Data on CD-ROM
Southeast New Mexico - June, 1997
Entity Yearly Production Report - USGS(PI)

32037

=====
Entity : ELLIOTT B 15 (005173) Product: GAS
Field : BLINEBRY (6000) Start : 199401
Reservoir: BLINEBRY (414) Stop : 199706
Operator : HENDRIX JOHN H CORPORATION (17494) Status : ACTIVE
Location : S15 T22S R37E A LEA Dist : HOBBS
Basin : PERMIAN (430) Well# : 4
Zone : BLINEBRY (452BLBR) Lat : 32.39762
API : 30025103020000 Lng : 103.14401

Yearly Production
=====

| Year | Year To Date | | | Opening Cumulatives | | |
|------|--------------|--------|-------|---------------------|--------|-------|
| | Gas | Liquid | Water | Gas | Liquid | Water |
| 94 | 39546 | 0 | 0 | 5585170 | 15317 | 636 |
| 95 | 34222 | 0 | 0 | 5624716 | 15317 | 636 |
| 96 | 116172 | 0 | 0 | 5658938 | 15317 | 636 |
| 97 | 373090 | 0 | 0 | 5775110 | 15317 | 636 |

Feb-13-1998
15:35
44 of 83

Copyright 1997 Petroleum Information\Dwights
Petroleum Information\Dwights Production Data on CD-ROM
Southeast New Mexico - June, 1997
Entity Yearly Production Report - USGS(PI)

32023

Entity : ELLIOTT B 15 (005173) Product: GAS
Field : DRINKARD (17300) Start : 197001
Reservoir: DRINKARD (427) Stop : 199706
Operator : HENDRIX JOHN H CORPORATION (17494) Status : ACTIVE
Location : S15 T22S R37E B LEA Dist : HOBBS
Basin : PERMIAN (430) Well# : 1
Zone : DRINKARD /LM/ (452DRKD) Lat : 32.39720
API : 30025102940000 Lng : 103.14829

Yearly Production
=====

| Year | Year To Date | | | Opening Cumulatives | | |
|------|--------------|--------|-------|---------------------|--------|-------|
| | Gas | Liquid | Water | Gas | Liquid | Water |
| 70 | 33608 | 1444 | 0 | 144306 | 107506 | 11760 |
| 71 | 27692 | 889 | 0 | 177914 | 108950 | 11760 |
| 72 | 295464 | 475 | 661 | 205606 | 109839 | 11760 |
| 73 | 294754 | 218 | 129 | 501070 | 110314 | 12421 |
| 74 | 267671 | 138 | 62 | 795824 | 110532 | 12550 |
| 75 | 120854 | 56 | 0 | 1063495 | 110670 | 12612 |
| 76 | 179394 | 6 | 92 | 1342941 | 110726 | 12612 |
| 77 | 150638 | 4 | 214 | 1290211 | 110732 | 12704 |
| 78 | 87494 | 0 | 364 | 1440849 | 110736 | 12918 |
| 79 | 40913 | 0 | 303 | 1528343 | 110736 | 13282 |
| 80 | 30492 | 0 | 366 | 1569256 | 110736 | 13585 |
| 81 | 19693 | 0 | 333 | 1599748 | 110736 | 13951 |
| 82 | 44009 | 0 | 365 | 1619441 | 110736 | 14284 |
| 83 | 29433 | 0 | 364 | 1663450 | 110736 | 14649 |
| 84 | 33347 | 0 | 366 | 1692883 | 110736 | 15013 |
| 85 | 22996 | 2 | 358 | 1726230 | 110736 | 15379 |
| 86 | 11917 | 0 | 303 | 1749226 | 110738 | 15737 |
| 87 | 17834 | 0 | 360 | 1761143 | 110738 | 16040 |
| 88 | 11419 | 0 | 213 | 1778977 | 110738 | 16400 |
| 89 | 5051 | 0 | 0 | 1790396 | 110738 | 16613 |
| 90 | 3503 | 0 | 0 | 1795447 | 110738 | 16613 |
| 91 | 0 | 0 | 0 | 1798950 | 110738 | 16613 |
| 92 | | | | 1798950 | 110738 | 16613 |
| 95 | 36793 | 555 | 163 | 1798950 | 110738 | 16613 |
| 96 | 88100 | 555 | 285 | 1835743 | 111293 | 16776 |
| 97 | 37515 | 293 | 166 | 1923843 | 111848 | 17061 |

Feb-13-1998
 15:36
 54 of 83

Copyright 1997 Petroleum Information\Dwights
 Petroleum Information\Dwights Production Data on CD-ROM
 Southeast New Mexico - June, 1997
 Entity Yearly Production Report - USGS(PI)

32033

```

=====
Entity   : ELLIOTT B 15 (005173)           Product: CRUDE
Field    : PENROSE SKELLY (43200)         Start  : 197001
Reservoir: GRAYBURG (431)                 Stop   : 199706
Operator : HENDRIX JOHN H CORPORATION (17494) Status : ACTIVE
Location : S15 T22S R37E B LEA            Dist   : HOBBS
Basin    : PERMIAN (430)                  Well#  : 3
Zone     : GRAYBURG (453GRBG)            Lat    : 32.39761
API      : 30025103000000                 Lng    : 103.14829
  
```

Yearly Production

```

=====
Year      Year To Date      Opening Cumulatives
      Gas      Liquid      Water      Gas      Liquid      Water
70      21546      6287      8583      118560      28312      5772
71      61759      8894      11669     140106     34599     14355
72      61886      6041      6283     201865     43493     26024
73      48869      2937      5566     263751     49534     32307
74      46474      2808      7031     312620     52471     37873
75      49526      4040      8402     359094     55279     44904
76      41780      2353      6635     408620     59319     53306
77      30369      2735      7291     450400     61672     59941
78      24704      1455      5351     480769     64407     67232
79      20491      1545      5664     505473     65862     72583
80      22930      1472      5893     525964     67407     78247
81      18097      1816      6480     548894     68879     84140
82      20026      1156      5295     566991     70695     90620
83      18656      1179      1765     587017     71851     95915
84      29672      1321      1877     605673     73030     97680
85      29857      1347      2729     635345     74351     99557
86      29841      3073      3234     665202     75698     102286
87      15410      1953      1328     695043     78771     105520
88      51854      2653      9459     710453     80724     106848
89      33492      1552      3924     762307     83377     116307
90      44667      1063      2238     795799     84929     120231
91      34712      1318      1221     840466     85992     122469
92      33882      1348      204      875178     87310     123690
93      28217      965      0        909060     88658     123894
94      35248      1230      240      937277     89623     123894
95      33870      1422      414      972525     90853     124134
96      22026      1428      725     1006395     92275     124548
97      9376      754      426     1028421     93703     125273
  
```