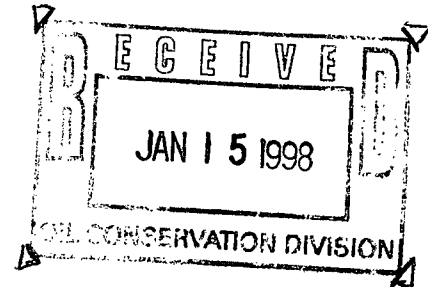


NSL(SD) 2/13/98



January 14, 1998

Mr. Michael Stogner
State of New Mexico
Energy, Minerals & Natural Resources Dept.
Oil Conservation Division
2040 South Pacheco
Santa Fe, New Mexico 87505



Re: Administrative Application for Unorthodox Gas Well
Location - State H Well #2 and Administrative Application
for Simultaneous Dedication State H Well #3Y, #2 and #4
Eumont Yates Seven Rivers Queen (Pro Gas) Pool
E/2 Section 13, T21S, R35E, Lea County, New Mexico

Dear Mr. Stogner:

Citation Oil & Gas Corp. respectfully requests your approval of this administrative application for an Unorthodox Gas Well Location for the State H #2 well. This well is located ~~660' FNL and 2310' FEL~~ ^{660' FNL-1260' FEL}, making it unorthodox for this field. 1260

The State H #2 well was drilled in 1937 as an oil well on 160 acres. It was dually completed under OCD order #R-222 dated 12/4/52. The gas zone was abandoned, and Order R-222 for dual completion was cancelled effective 9/1/57. The most recent GOR test filed with the OCD, required reclassification of this well to gas. A copy of Order R-222 is attached.

Citation intends to simultaneously dedicate the existing 320-acre Eumont Gas Proration Unit currently dedicated to our State H #4 gas well [Administrative Order NSP-381 effective 9/1/57, a copy attached] to the State H #4, #2 and #3Y. The State H #3Y must be reclassified based on the most recent GOR test submitted to the OCD. It has been producing as an oil well on 40 acres, located 2310' FNL and 990' FEL.

In order to prevent waste and to have all three wells classified as gas, approval to this administrative application is requested. Attached is a map showing offset operators, copies of Form C-102 and C-104 for reclassification for the H #2 and H #3Y wells - the originals of these forms were sent to the District I office this date. A copy of this letter and attachments, with waiver to objection forms are being furnished by Certified Mail to offset operators as notice of this application.

If you have any questions or require additional information, please contact me at (281) 469-9664.

Sincerely,

A handwritten signature in cursive script that reads "Debra Harris".

Debra Harris
Regulatory Analyst
Attachments

cc: NMOCD District I - Hobbs, NM
NM Commissioner of Public Lands Office

**CITATION OIL & GAS CORP.
STATE "H" LEASE**

**Application for an Unorthodox
Gas Well Location
and
Simultaneous Dedication of Acreage**

**Eumont Yates Seven Rivers Queen (Pro Gas) Pool
E/2 Section 13, T21S, R35E
Lea County, New Mexico**

OFFSET OPERATORS

**State of New Mexico
Commissioner of Public Lands
P.O. Box 1148
Santa Fe, NM 87504-1148**

**Surface Owner
Sec. 13, T21S, R35E**

**Arco Permian
P.O. Box 1710
Hobbs, NM 88240**

**SESE Unit P, Sec. 12, T21S, R35E
SWSE Unit O, Sec. 12, T21S, R35E**

**Conoco, Inc.
10 Desta Dr., Suite 100W
Midland, TX 79705-4500**

Now Chevron USA

**Chevron USA
P.O. Box 1150
Midland, TX 79702**

**NWNW Unit D, Sec. 18, T21S, R36E
SWNW Unit E, Sec. 18, T21S, R36E**

**Penroc Oil Corp.
P.O. Box 5970
Hobbs, NM 88241-5970**

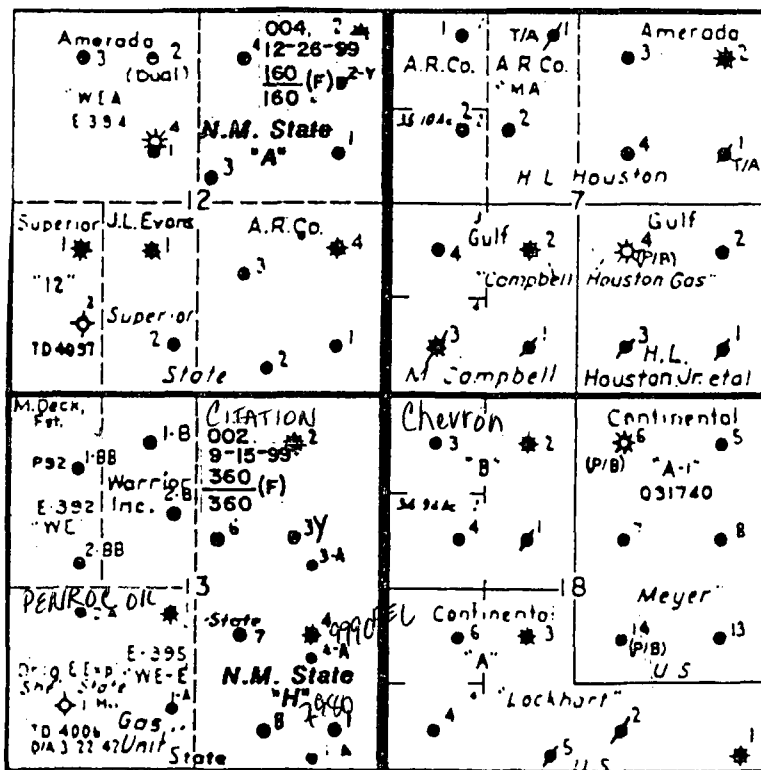
NESW Unit K, Sec. 13, T21S, R35E

CITATION OIL & GAS CORP.

Unorthodox Location and Simultaneous Dedication Application

Eumont Yates Seven River Queen (Pro Gas) Pool
State "H" Lease
Wells #2, #3Y and #4
Section 13, T21S, R35E
Lea County, Texas

PRORATION UNIT MAP OFFSET OPERATORS





January 12, 1998

Arco Permian
P.O. Box 1710
Hobbs, NM 88240

Re: Administrative Application for Unorthodox Gas Well
Location and Simultaneous Dedication
Eumont Yates Seven Rivers Queen (Pro Gas) Pool
E/2 Sec. 13, T21S, R35E, Lea County, New Mexico

Gentlemen:

Attached is a copy of Citation's administrative application and waiver to objection for for NMOCD approval of an Unorthodox Gas Well Location and Simultaneous Dedication in the referenced pool. It is our desire to simultaneously dedicate the existing 320-acre gas proration unit assigned to our State "H" #4 well to two additional wells, the State "H" #2 and State "H" #3Y.

Please sign the attached waiver and return one original to the undersigned. Retain the other original for your records.

If you have any questions, please contact me at (281) 469-9664.

Sincerely,

A handwritten signature in cursive script, appearing to read "Debra Harris".

Debra Harris
Regulatory Analyst

Attachments

OFFSET OPERATOR

Please indicate your approval for our request as detailed in the attached package by signing the waiver form below. Please return the signed waiver in the enclosed self-addressed, stamped envelope.

Thank you for your cooperation in this matter.

WAIVER TO OBJECTION
CITATION OIL & GAS CORP.

Application for Administrative Approval for
Unorthodox Gas Well Location
and
Simultaneous Dedication of Acreage

State "H" Lease
Wells No. 2, 3Y and 4
Eumont Yates Seven Rivers Queen (Pro Gas) Pool
E/2 Section 13, T21S, R35E
Lea County, New Mexico

I/We do hereby waive any objection to Citation Oil & Gas Corp.'s request for NMOCD Administrative Approval for Unorthodox Gas Well Location and Simultaneous Dedication of Acreage for the three wells listed above.

Signed: _____
Title: _____
Company: Arco Permian, A Unit of Atlantic Richfield
Date: _____



January 12, 1998

Chevron USA.
P.O. Box 1150
Midland, TX 79702

Re: Administrative Application for Unorthodox Gas Well
Location and Simultaneous Dedication
Eumont Yates Seven Rivers Queen (Pro Gas) Pool
E/2 Sec. 13, T21S, R35E, Lea County, New Mexico

Gentlemen:

Attached is a copy of Citation's administrative application and waiver to objection for for NMOCD approval of an Unorthodox Gas Well Location and Simultaneous Dedication in the referenced pool. It is our desire to simultaneously dedicate the existing 320-acre gas proration unit assigned to our State "H" #4 well to two additional wells, the State "H" #2 and State "H" #3Y.

Please sign the attached waiver and return one original to the undersigned. Retain the other original for your records.

If you have any questions, please contact me at (281) 469-9664.

Sincerely,

A handwritten signature in cursive script that reads "Debra Harris".

Debra Harris
Regulatory Analyst

Attachments

OFFSET OPERATOR

Please indicate your approval for our request as detailed in the attached package by signing the waiver form below. Please return the signed waiver in the enclosed self-addressed, stamped envelope.

Thank you for your cooperation in this matter.

WAIVER TO OBJECTION
CITATION OIL & GAS CORP.

Application for Administrative Approval for
Unorthodox Gas Well Location
and
Simultaneous Dedication of Acreage

State "H" Lease
Wells No. 2, 3Y and 4
Eumont Yates Seven Rivers Queen (Pro Gas) Pool
E/2 Section 13, T21S, R35E
Lea County, New Mexico

I/We do hereby waive any objection to Citation Oil & Gas Corp.'s request for NMOCD Administrative Approval for Unorthodox Gas Well Location and Simultaneous Dedication of Acreage for the three wells listed above.

Signed: _____
Title: _____
Company: Chevron USA
Date: _____



January 12, 1998

Penroc Oil Corp.
P.O. Box 5970
Hobbs, NM 88241-5970

Re: Administrative Application for Unorthodox Gas Well
Location and Simultaneous Dedication
Eumont Yates Seven Rivers Queen (Pro Gas) Pool
E/2 Sec. 13, T21S, R35E, Lea County, New Mexico

Gentlemen:

Attached is a copy of Citation's administrative application and waiver to objection for for NMOCD approval of an Unorthodox Gas Well Location and Simultaneous Dedication in the referenced pool. It is our desire to simultaneously dedicate the existing 320-acre gas proration unit assigned to our State "H" #4 well to two additional wells, the State "H" #2 and State "H" #3Y.

Please sign the attached waiver and return one original to the undersigned. Retain the other original for your records.

If you have any questions, please contact me at (281) 469-9664.

Sincerely,

A handwritten signature in cursive script that reads "Debra Harris".

Debra Harris
Regulatory Analyst

Attachments

OFFSET OPERATOR

Please indicate your approval for our request as detailed in the attached package by signing the waiver form below. Please return the signed waiver in the enclosed self-addressed, stamped envelope.

Thank you for your cooperation in this matter.

WAIVER TO OBJECTION
CITATION OIL & GAS CORP.

Application for Administrative Approval for
Unorthodox Gas Well Location
and
Simultaneous Dedication of Acreage

State "H" Lease
Wells No. 2, 3Y and 4
Eumont Yates Seven Rivers Queen (Pro Gas) Pool
E/2 Section 13, T21S, R35E
Lea County, New Mexico

I/We do hereby waive any objection to Citation Oil & Gas Corp.'s request for NMOCD Administrative Approval for Unorthodox Gas Well Location and Simultaneous Dedication of Acreage for the three wells listed above.

Signed: _____
Title: _____
Company: Penroc Oil Corp.
Date: _____

GOVERNOR
EDWIN L. MECHEM
CHAIRMAN

STATE H-2

New Mexico
OIL CONSERVATION COMMISSION

LAND COMMISSIONER, MURRAY E. MORGAN
MEMBER

STATE GEOLOGIST, A.L. PORTER JR.
SECRETARY DIRECTOR



P. O. BOX 871
SANTA FE, NEW MEXICO

August 7, 1957

Shell Oil Company
P. O. Box 1957
Hobbs, New Mexico

Administrative Order NSP-381

Attention: Mr. W. E. Owen

Gentlemen:

Reference is made to your application for approval of a 320-acre non-standard gas proration unit in the Eumont Gas Pool consisting of the following acreage:

Township 21 South, Range 35 East
E/2 of Section 13

It is understood that this unit is to be ascribed to your State "H" Well No. 4, located 1980 feet from the South line and 990 feet from the East line and in the NE/4 SE/4 of Section 13, Township 21 South, Range 35 East, NMPM, Lea County, New Mexico.

By authority granted me under provisions of Rule 5, Section (b)-6 of the Special Rules and Regulations for the Eumont Gas Pool, as set forth in Order R-520, you are hereby authorized to operate the above described acreage as a non-standard gas proration unit, with allowable to be assigned thereto in accordance with Rule 8 of the pool rules, based upon the unit size of 320 acres effective September 1, 1957. The 160 acre gas allowable for Well No. 2 in the Eumont Gas Pool is cancelled as of September 1, 1957 and the net status of Well No. 2 will be assumed by Well No. 4 on that date.

Very truly yours,

A. L. Porter, Jr.
A. L. PORTER, Jr., Jr.
Secretary-Director

WWM:omg

cc: Oil Conservation Commission - Hobbs
New Mexico Oil & Gas Engr. Comm., Hobbs
El Paso Natural Gas - Jal
El Paso Natural Gas - El Paso
New Mexico State Land Office (Mrs. Rhea)

RECEIVED		
AUG 9 1957		
HOBBS, N. MEX.		
<i>[Signature]</i>	<i>[Signature]</i>	<i>[Signature]</i>
Reply	Discuss	File

GOVERNOR
EDWIN L. MECHEM
CHAIRMAN

New Mexico

OIL CONSERVATION COMMISSION

LAND COMMISSIONER, MURRAY E. MORGAN
MEMBER

STATE GEOLOGIST, A.L. PORTER JR.
SECRETARY-DIRECTOR



P. O. BOX 871
SANTA FE, NEW MEXICO

July 25, 1957

Shell Oil Company
P. O. Box 1957
Hobbs, New Mexico

Re: Cancellation of DC
established by Order R-222

Gentlemen:

Reference is made to your letter of application dated July 5, 1957 for a 320 acre non-standard gas proration unit for your State "H" Well No. 4.

Your application indicated you would abandon the Eumont gas zone in your State Well No. 2 located in the NE/4 NE/4 of Section 13, Township 21 South, Range 35 East, and make only a single oil completion in the Eumont Gas Pool. The increase in acreage for your State Well No. 4 from 160 acres to 320 acres will become effective September 1, 1957.

This is to notify you that the dual completion of Well No. 2 established by Order R-222 issued December 4, 1952, will be cancelled on September 1, 1957.

The basis for this cancellation is to be the re-completion of this Well No. 2 as a single oil completion in the Eumont Gas Pool and the increase of acreage will become effective on September 1, 1957 for your Well No. 4 as a non-standard gas proration unit in the Eumont Gas Pool.

Yours very truly,

A. L. Porter, Jr.
A. L. PORTER, Jr.
Secretary-Director

WWM:omg

cc: Oil Conservation Commission - Hobbs
New Mexico Oil & Gas Engineering Committee - Hobbs
El Paso Natural Gas - Jal
Phillips Petroleum Co., P. O. Box 66, Eunice

RECEIVED	
AUG 1 1957	
HOBBS, N. MEX.	
<i>BHT</i> → <i>ARP</i>	
<i>BHT</i>	
Reply	Discuss <input checked="" type="checkbox"/> File

*OK to proceed
of H-2 with
DP*

*back allowable
from H#2
will be transferred to
H#4.
jma*

New Mexico
OIL CONSERVATION COMMISSION

GOVERNOR EDWIN L. MECHEM
CHAIRMAN
LAND COMMISSIONER E.S. WALKER
MEMBER
STATE GEOLOGIST R.R. SPURRIER
SECRETARY AND DIRECTOR



P. O. BOX 871
SANTA FE, NEW MEXICO

December 30, 1953

H.E.S.
F.R.H.
B.N.G.
EDW
File
K.W.R.

Mr. L. E. Slagle
Shell Oil Company
Box 1957
Hobbs, New Mexico

File Eumont

Dear Sir: Subject: Unorthodox Location - Shell Oil Com-
pany's State H-2, NE/4 Section 13,
Township 21 South, Range 35 East -
Eumont Gas Pool

Reference is made to your letter of December 10, 1953 pertaining to approval of an unorthodox location for the above captioned well.

This unorthodox location was approved at the time that Dual Completion Order No. R-222 was issued.

Very truly yours,

R. R. Spurrer
R. R. SPURRIER
Secretary and Director

RRS:vc

- cc: (1) Well File
(1) Unorthodox File
(2) OCC, Hobbs
(1) Drilling & Exploration Co., Inc., Hobbs
(1) Continental Oil Company, Hobbs

BEFORE THE OIL CONSERVATION COMMISSION
OF THE STATE OF NEW MEXICO

IN THE MATTER OF THE HEARING
CALLED BY THE OIL CONSERVATION
COMMISSION OF NEW MEXICO FOR
THE PURPOSE OF CONSIDERING:

CASE NO. 433
ORDER NO. R-222

THE APPLICATION OF SHELL OIL
COMPANY FOR AN ORDER GRANTING
PERMISSION TO DUALY COMPLETE
AND PRODUCE ITS SHELL STATE
"H" NO. 2 WELL, LOCATED IN THE
NE/4 NE/4, SECTION 13, TOWNSHIP
21 SOUTH, RANGE 35 EAST, NMPM,
LEA COUNTY, NEW MEXICO, IN THE
EUNICE-MONUMENT POOL.

ORDER OF THE COMMISSION

BY THE COMMISSION:

This cause came on for hearing at 9 o'clock a. m. on November 20, 1952, at Santa Fe, New Mexico, before the Oil Conservation Commission, hereinafter referred to as the "Commission".

NOW, on this th4 day of *December*, 1952, the Commission, a quorum being present, having considered the records and the testimony adduced, and being fully advised in the premises,

FINDS:

(1) That due notice having been given as required by law, the Commission has jurisdiction of the case and the persons and subject matter thereof.

(2) That applicant's Shell State "H", No. 2 Well, NE/4 NE/4, Section 13, Township 21 South, Range 35 East, NMPM, was completed in April, 1937, as an oil well producing from Seven Rivers-Queen formation in the open-hole interval 3800-3925 feet, having drilled through the Yates gas zone at an approximate depth of 3400-3700 feet.

(3) That although recent experiments tend to show that mechanical packers and other devices are ordinarily available for successful dual/multiple completions of oil - gas wells, the Commission is unconvinced of the soundness, as a waste-prevention practice, of such dual/multiple completions as a general practice in New Mexico without specific controls over each such project.

IT IS THEREFORE ORDERED:

That the applicant herein, Shell Oil Company, be, and it hereby is authorized to dually complete and produce its Shell State "H", No. 2 Well, NE/4 NE/4, Section 13, Township 21 South, Range 35 East, NMPM, Lea County, New Mexico, in such a manner that gas from the Yates formation may be produced through the annular space between the casing and the tubing, and oil from the Seven Rivers-Queen formation through the tubing by proper perforations and the installation of a proper packer or packers;

PROVIDED, HOWEVER, That subject well shall be completed, and thereafter produced, in such a manner that there will be no commingling within the well bore, either within or outside the casing of gas, oil and gas, or oil produced from either or both of the separate strata, and,

PROVIDED FURTHER, That said subject well for dual completion and production shall be equipped in such a way that reservoir pressures may be determined separately for each of the two specified strata, and further, be equipped with all necessary connections required to permit recording meters to be installed and used, at any time, as may be required by the Commission or its representatives, in order that natural gas, oil, or oil and gas from each separate stratum may be accurately measured and the gas-oil ratio thereof determined, and,

PROVIDED, FURTHER, That the operator applicant shall make any and all tests, including segregation tests, but not excluding other tests and/or determinations at any convenient time and in such manner as deemed necessary by the Commission; the original and all subsequent tests shall be witnessed by representatives of the Commission and by representatives of offset operators, if any there be, at their election, and the results of each test properly attested to by the applicant herein and all witnesses, and shall be filed with the Commission within ten (10) days after the completion of such test, and,


PROVIDED FURTHER, That upon the actual dual completion of such subject well, applicant shall submit to the Commission a diagrammatic sketch of the mechanical installation which was actually used to complete and produce the seal between the strata, and a special report of production, gas/oil ratio and reservoir pressure determination of each producing zone or stratum immediately following completion.

IT IS FURTHER ORDERED, That jurisdiction of this cause is hereby retained by the Commission for such further order or orders as may seem necessary or convenient for the prevention of waste and/or protection of correlative rights; upon failure of applicant to comply with any requirement of this order after proper notice and hearing, the Commission may terminate the authority hereby granted and require applicant or its successors and assigns to limit its activities to regular single-zone production in the interests of conservation.

DONE at Santa Fe, New Mexico, on the day and year hereinabove designated.

STATE OF NEW MEXICO
OIL CONSERVATION COMMISSION


Edwin L. Mechem, Chairman


Guy Shepard, Member


R. R. Spurrier, Secretary



NEW MEXICO ENERGY, MINERALS
& NATURAL RESOURCES DEPARTMENT

OFFICE OF THE SECRETARY
2040 SOUTH PACIFICO STREET
SANTA FE, NEW MEXICO 87505
(505) 827-8880

Jennifer A. Salisbury
CABINET SECRETARY

October 20, 1997

Citation Oil & Gas Corp.
ATT: Teri Courter
8223 Willow Place South, #250
Houston, TX 77070

RE: Reclassification of Well
State H, #3Y-H
Sec. 13-T21S-R35E
Eumont Yates SR-QU Pool

Gentlemen:

The annual Gas-Oil-Ratio Test for the above-referenced well indicated this well should be reclassified from an oil well to a gas well in the Eumont Pool, with the oil allowable being cancelled effective January 1, 1998.

If for some reason you feel this test does not reflect the proper classification of this well, please submit another test for our consideration by November 3, 1997.

If the well is to be reclassified from oil to gas you will need to submit the following:

- 1.) Form C-102 acreage dedication plat for the well, outlining a standard 640 acres proration unit or application for a NSP.
- 2.) Form C-104 showing reclassification from oil to gas effective January 1, 1998, indicating transporters of condensate and dry gas for this well.
- 3.) Indicate if gas well gas is separately metered.

If you have questions concerning the above, please contact Nelda Morgan at (505) 393-6161.

Very truly yours,

OIL CONSERVATION-DIVISION

Chris Williams
Supervisor, District I

CW:nm



NEW MEXICO ENERGY, MINERALS
& NATURAL RESOURCES DEPARTMENT

OFFICE OF THE SECRETARY
2040 South Pacheco Street
Santa Fe, New Mexico 87505
(505) 827-0880

Jennifer A. Salisbury
CABINET SECRETARY

October 20, 1997

Citation Oil & Gas Corp.
ATT: Teri Courter
8223 Willow Place South, #250
Houston, TX 77070

RE: Reclassification of Well
State H, #2-A
Sec. 13-T21S-R35E
Eumont Yates SR-QU Pool

Gentlemen:

The annual Gas-Oil-Ratio Test for the above-referenced well indicated this well should be reclassified from an oil well to a gas well in the Eumont Pool, with the oil allowable being cancelled effective January 1, 1998.

If for some reason you feel this test does not reflect the proper classification of this well, please submit another test for our consideration by November 3, 1997.

If the well is to be reclassified from oil to gas you will need to submit the following:

- 1.) Form C-102 acreage dedication plat for the well, outlining a standard 640 acres proration unit or application for a NSP.
- 2.) Form C-104 showing reclassification from oil to gas effective January 1, 1998, indicating transporters of condensate and dry gas for this well.
- 3.) Indicate if gas well gas is separately metered.

If You have questions concerning the above, please contact Nelda Morgan at (505) 393-6161.

Very truly yours,

OIL CONSERVATION DIVISION

Chris Williams
Chris Williams
Supervisor, District I

CW:nm

*160 Acres = 38,000 MCF/mo.
or 1226/day (based on
31 days.)*

District I
PO Box 1980, Hobbs, NM 88241-1980
District II
811 South First, Artesia, NM 88210
District III
1000 Rio Brazos Rd., Aztec, NM 87410
District IV
2040 South Pacheco, Santa Fe, NM 87505

State of New Mexico
Energy, Minerals & Natural Resources Department

OIL CONSERVATION DIVISION
2040 South Pacheco
Santa Fe, NM 87505

Form C-102
Revised October 18, 1994
Instructions on back
Submit to Appropriate District Office
State Lease - 4 Copies
Fee Lease - 3 Copies

☒ AMENDED REPORT

WELL LOCATION AND ACREAGE DEDICATION PLAT

1 API Number 30-025-03465		2 Pool Code 76480		3 Pool Name Eumont Yates Seven Rivers Queen	
4 Property Code 002831		5 Property Name State H			6 Well Number 2
7 OGRID No. 004537		8 Operator Name Citation Oil & Gas Corp.			9 Elevation 3622' DF

10 Surface Location

UL or lot no.	Section	Township	Range	Lot Idn	Feet from the	North/South line	Feet from the	East/West line	County
A	13	21S	35E	--	660	North	1260	East	Lea

11 Bottom Hole Location If Different From Surface

UL or lot no.	Section	Township	Range	Lot Idn	Feet from the	North/South line	Feet from the	East/West line	County
A	13	21S	35E	--	660	North	1260	East	Lea

12 Dedicated Acres 320	13 Joint or Infill N	14 Consolidation Code --	15 Order No. NSP-381
---------------------------	-------------------------	-----------------------------	-------------------------

NO ALLOWABLE WILL BE ASSIGNED TO THIS COMPLETION UNTIL ALL INTERESTS HAVE BEEN CONSOLIDATED
OR A NON-STANDARD UNIT HAS BEEN APPROVED BY THE DIVISION

16					17 OPERATOR CERTIFICATION I hereby certify that the information contained herein is true and complete to the best of my knowledge and belief <i>Debra Harris</i> Signature Debra Harris Printed Name Regulatory Analyst Title 1/8/98 Date
					18 SURVEYOR CERTIFICATION I hereby certify that the well location shown on this plat was plotted from field notes of actual surveys made by me or under my supervision, and that the same is true and correct to the best of my belief. Date of Survey Signature and Seal of Professional Surveyer: Certificate Number

District I
PO Box 1980, Hobbs, NM 88241-1980
District II
811 South First, Artesia, NM 88210
District III
1000 Rio Brazos Rd., Aztec, NM 87410
District IV
2040 South Pacheco, Santa Fe, NM 87505

State of New Mexico
Energy, Minerals & Natural Resources Department

OIL CONSERVATION DIVISION
2040 South Pacheco
Santa Fe, NM 87505

Form C-102
Revised October 18, 1994
Instructions on back
Submit to Appropriate District Office
State Lease - 4 Copies
Fee Lease - 3 Copies

☒ AMENDED REPORT

WELL LOCATION AND ACREAGE DEDICATION PLAT

API Number 30-025-03472		Pool Code 76480	Pool Name Eumont Yates Seven Rivers Queen
Property Code 002831	Property Name State H		Well Number 3-Y
OGRID No. 004537	Operator Name Citation Oil & Gas Corp.		Elevation 3610' DF

¹⁰ Surface Location

UL or lot no.	Section	Township	Range	Lot Idn	Feet from the	North/South line	Feet from the	East/West line	County
H	13	21S	35E	--	2310	North	990	East	Lea

¹¹ Bottom Hole Location If Different From Surface

UL or lot no.	Section	Township	Range	Lot Idn	Feet from the	North/South line	Feet from the	East/West line	County
H	13	21S	35E	--	2310	North	990	East	Lea

" Dedicated Acres	" Joint or Infill	" Consolidation Code	" Order No.
320	N	--	NSP-381

NO ALLOWABLE WILL BE ASSIGNED TO THIS COMPLETION UNTIL ALL INTERESTS HAVE BEEN CONSOLIDATED
OR A NON-STANDARD UNIT HAS BEEN APPROVED BY THE DIVISION

16				<p>¹⁷ OPERATOR CERTIFICATION</p> <p>I hereby certify that the information contained herein is true and complete to the best of my knowledge and belief</p> <p><i>Debra Harris</i></p> <p>Signature</p> <p>Printed Name Debra Harris</p> <p>Title Regulatory Analyst</p> <p>Date 1/8/98</p>
				<p>¹⁸ SURVEYOR CERTIFICATION</p> <p>I hereby certify that the well location shown on this plat was plotted from field notes of actual surveys made by me or under my supervision, and that the same is true and correct to the best of my belief.</p> <p>Date of Survey</p> <p>Signature and Seal of Professional Surveyer:</p>

320 Acres

Certificate Number

District I
PO Box 1980, Hobbs, NM 88241-1980

District II
811 South First, Artesia, NM 88210

District III
1000 Rio Brazos Rd., Aztec, NM 87410

District IV
2040 South Pacheco, Santa Fe, NM 87505

State of New Mexico
Energy, Minerals & Natural Resources Department

OIL CONSERVATION DIVISION
2040 South Pacheco
Santa Fe, NM 87505

Form C-104

Revised October 18, 1994

Instructions on back

Submit to Appropriate District Office

5 Copies

☒ AMENDED REPORT

I. REQUEST FOR ALLOWABLE AND AUTHORIZATION TO TRANSPORT

¹ Operator name and Address Citation Oil & Gas Corp. 8223 Willow Place South, Suite 250 Houston, Texas 77070-5623		² OGRID Number 004537
		³ Reason for Filing Code Reclassification
⁴ API Number 30 - 025-03465	⁵ Pool Name Eumont Yates Seven Rivers Queen	⁶ Pool Code 76480
⁷ Property Code 002831	⁸ Property Name State H	⁹ Well Number 2

II. ¹⁰ Surface Location

UL or lot no.	Section	Township	Range	Lot Idn	Feet from the	North/South Line	Feet from the	East/West line	County
A	13	21S	35E	--	660	North	1260	East	Lea

¹¹ Bottom Hole Location

UL or lot no.	Section	Township	Range	Lot Idn	Feet from the	North/South line	Feet from the	East/West line	County
A	13	21S	35E	--	660	North	1260	East	Lea
¹² Lse Code S	¹³ Producing Method Code P	¹⁴ Gas Connection Date		¹⁵ C-129 Permit Number		¹⁶ C-129 Effective Date		¹⁷ C-129 Expiration Date	

III. Oil and Gas Transporters

¹⁸ Transporter OGRID	¹⁹ Transporter Name and Address	²⁰ POD	²¹ O/G	²² POD ULSTR Location and Description
009171	GPM Gas Corporatino Bartlesville, OK 74004	0743530	G	A 13 21S 35E Lea County
037480	EOTT Oil Pipeline LP P.O. Box 4666 Houston, TX 77210-4666	0743510	O	A 13 21S 35E Lea County

IV. Produced Water

²³ POD 0743550	²⁴ POD ULSTR Location and Description A 13 21S 35E Lea County
------------------------------	---

V. Well Completion Data

²⁵ Spud Date	²⁶ Ready Date	²⁷ TD	²⁸ PBTD	²⁹ Perforations	³⁰ DHC, DC, MC
³¹ Hole Size	³² Casing & Tubing Size	³³ Depth Set	³⁴ Sacks Cement		

VI. Well Test Data

³⁵ Date New Oil	³⁶ Gas Delivery Date	³⁷ Test Date	³⁸ Test Length	³⁹ Tbg. Pressure	⁴⁰ Csg. Pressure
⁴¹ Choke Size	⁴² Oil	⁴³ Water	⁴⁴ Gas	⁴⁵ AOF	⁴⁶ Test Method

"I hereby certify that the rules of the Oil Conservation Division have been complied with and that the information given above is true and complete to the best of my knowledge and belief.

Signature: *Debra Harris*

Printed name: Debra Harris

Title: Regulatory Analyst

Date: 12/5/97 Phone: (281) 469-9664

OIL CONSERVATION DIVISION

Approved by:

Title:

Approval Date:

Copy
Orig. to Dist. I

"If this is a change of operator fill in the OGRID number and name of the previous operator

12/5/97

Previous Operator Signature

Printed Name

Title

Date

District I
PO Box 1980, Hobbs, NM 88241-1980
District II
811 South First, Artesia, NM 88210
District III
1000 Rio Brazos Rd., Aztec, NM 87410
District IV
2040 South Pacheco, Santa Fe, NM 87505

State of New Mexico
Energy, Minerals & Natural Resources Department

OIL CONSERVATION DIVISION
2040 South Pacheco
Santa Fe, NM 87505

Form C-102
Revised October 18, 1994
Instructions on back
Submit to Appropriate District Office
State Lease - 4 Copies
Fee Lease - 3 Copies

☒ AMENDED REPORT

WELL LOCATION AND ACREAGE DEDICATION PLAT

1 API Number 30-025-03472		2 Pool Code 76480		3 Pool Name Eumont Yates Seven Rivers Queen	
4 Property Code 002831		5 Property Name State H			6 Well Number 3-Y
7 OGRID No. 004537		8 Operator Name Citation Oil & Gas Corp.			9 Elevation 3610' DF

10 Surface Location

UL or lot no.	Section	Township	Range	Lot Idn	Feet from the	North/South line	Feet from the	East/West line	County
H	13	21S	35E	--	2310	North	990	East	Lea

11 Bottom Hole Location If Different From Surface

UL or lot no.	Section	Township	Range	Lot Idn	Feet from the	North/South line	Feet from the	East/West line	County
H	13	21S	35E	--	2310	North	990	East	Lea

12 Dedicated Acres	13 Joint or Infill	14 Consolidation Code	15 Order No.
320	N	--	NSP-381

NO ALLOWABLE WILL BE ASSIGNED TO THIS COMPLETION UNTIL ALL INTERESTS HAVE BEEN CONSOLIDATED OR A NON-STANDARD UNIT HAS BEEN APPROVED BY THE DIVISION

16					17 OPERATOR CERTIFICATION I hereby certify that the information contained herein is true and complete to the best of my knowledge and belief <div style="text-align: right;"> <i>Debra Harris</i> Signature Debra Harris Printed Name Regulatory Analyst Title 1/8/98 Date </div>
					18 SURVEYOR CERTIFICATION I hereby certify that the well location shown on this plat was plotted from field notes of actual surveys made by me or under my supervision, and that the same is true and correct to the best of my belief. <div style="text-align: right;"> Date of Survey Signature and Seal of Professional Surveyor: </div>

320 Acres

Certificate Number

District I
PO Box 1980, Hobbs, NM 88241-1980
District II
811 South First, Artesia, NM 88210
District III
1000 Rio Brazos Rd., Aztec, NM 87410
District IV
2040 South Pacheco, Santa Fe, NM 87505

State of New Mexico
Energy, Minerals & Natural Resources Department

OIL CONSERVATION DIVISION
2040 South Pacheco
Santa Fe, NM 87505

Form C-104
Revised October 18, 1994
Instructions on back
Submit to Appropriate District Office
5 Copies

☒ AMENDED REPORT

I. REQUEST FOR ALLOWABLE AND AUTHORIZATION TO TRANSPORT

Operator name and Address Citation Oil & Gas Corp. 8223 Willow Place South, Suite 250 Houston, Texas 77070-5623		OGRID Number 004537
		Reason for Filing Code Reclassification
API Number 30 - 025-03472	Pool Name Eumont Yates Seven Rivers Queen	Pool Code 76480
Property Code 002831	Property Name State H	Well Number 3Y

II. ¹⁰ Surface Location

UL or lot no.	Section	Township	Range	Lot Idn	Feet from the	North/South Line	Feet from the	East/West line	County
H	13	21S	35E	--	2310	North	990	East	Lea

¹¹ Bottom Hole Location

UL or lot no.	Section	Township	Range	Lot Idn	Feet from the	North/South line	Feet from the	East/West line	County
H	13	21S	35E	--	2310	North	990	East	Lea
Lse Code S	Producing Method Code P	Gas Connection Date	C-129 Permit Number	C-129 Effective Date	C-129 Expiration Date				

III. Oil and Gas Transporters

Transporter OGRID	Transporter Name and Address	POD	O/G	POD ULSTR Location and Description
009171	GPM Gas Corporation Bartlesville, OK 74004	0743530	G	A 13 21S 35E Lea County, NM
037480	EOTT Oil Pipeline LP P.O. Box 4666 Houston, TX 77201-4666	0743510	O	A 13 21S 35E Lea County, NM

IV. Produced Water

POD 0743550	POD ULSTR Location and Description A 13 21S 35E Lea County
----------------	---

V. Well Completion Data

Spud Date	Ready Date	TD	PBTD	Perforations	DHC, DC, MC
Hole Size	Casing & Tubing Size	Depth Set	Sacks Cement		

VI. Well Test Data

Date New Oil	Gas Delivery Date	Test Date	Test Length	Tbg. Pressure	Csg. Pressure
Choke Size	Oil	Water	Gas	AOF	Test Method

I hereby certify that the rules of the Oil Conservation Division have been complied with and that the information given above is true and complete to the best of my knowledge and belief. Signature: <i>Debra Harris</i>		OIL CONSERVATION DIVISION Approved by:	
Printed name: Debra Harris		Title:	
Title: Regulatory Analyst		Approval Date:	
Date: 12/5/97	Phone: (281) 469-9664		

If this is a change of operator fill in the OGRID number and name of the previous operator			
Previous Operator Signature	Printed Name	Title	Date

RD- 2/13/98



State of New Mexico
Commissioner of Public Lands

RAY POWELL, M.S., D.V.M.
COMMISSIONER

310 OLD SANTA FE TRAIL P.O. BOX 1148

SANTA FE, NEW MEXICO 87504-1148

(505) 827-5760
FAX (505) 827-5766

NSL - 3947(SB)

February 4, 1998

Citation Oil & Gas Corporation
8223 Willow Place South
Suite 250
Houston, Texas 77070-5623

Attn: Ms. Debra Harris

Re: Administrative Application for Unorthodox Gas Well Location
State H Well No. 2 and Administrative Application for Simultaneous Dedication
State H Well Nos. 3Y, 2 and 4
E/2, Section 13-21S-35E
State L Well Nos. 2 and 2Y
SE/4, Section 1, 21S-35E
Eumont Yates Seven Rivers Queen (Pro Gas) Pool
Lea County, New Mexico

Dear Ms. Harris:


We are in receipt of your letters of January 14th and 16th, 1998, wherein you have notified this office of the unorthodox well locations for the above-captioned wells.

We have no objections to your proposed request.

If you have any questions or if we may be of further help, please contact Pete Martinez at (505) 827-5791.

Very truly yours,

RAY POWELL, M.S., D.V.M.
COMMISSIONER OF PUBLIC LANDS


BY:

JAMI BAILEY, Director
Oil, Gas and Minerals Division
(505) 827-5744
RP/JB/cpm
xc: Reader File

OCD—David Catanach and Ben Stone