


RODDY PRODUCTION COMPANY, INC.

P.O. BOX 2221 • FARMINGTON, NEW MEXICO 87499

TELEPHONE: (505) 325-5750 • (505) 325-5866

Coal 1st

April 30, 1998



New Mexico Oil Conservation Division
2040 South Pacheco
Santa Fe, New Mexico 87505

Re: Application for Administrative Approval
Unorthodox Well Location
Roddy Production Co.
Tidal Federal No. 2
Basin Dakota
SW / 4, Section 9, T27N, R12W
San Juan Co., New Mexico

Gentlemen:

Roddy Production Company requests administrative approval of this non standard footage location pursuant to Rule 104.F(2). The location was set as close as possible to an existing field, without actually encroaching into the field, at the request of Navajo Agricultural Products Industry. As required by Rule 104.F(3), attached is:

1. A C - 102 showing the well location and the proposed spacing unit;
2. A plat showing the adjoining spacing units and operator;
3. A cut & fill section for the proposed location showing the existing field boundary; and
4. A list of the operators of the offsetting Dakota spacing units and their addresses.


In accordance with Rule 104.F(4) and Rule 1207(A) (5), a complete copy of this application was sent by certified mail - return receipt, on the same date as this application, to the operators on the attached list. A copy of the cover letter to the operators is attached.

Sincerely,

A handwritten signature in cursive script, appearing to read "R. E. Fielder".

R. E. Fielder
Agent for
RODDY PRODUCTION COMPANY, INC.

xc: New Mexico Oil Conservation Division
1000 Rio Brazos Road
Aztec, NM 87410




Oil Conservation Division
Box 2088
Santa Fe, NM 87504 - 2088

Attn: Mr. William LeMay

Re: Application For Administrative Approval
Unorthodox Well Location
Tidal Federal No. 2
Basin Dakota
SW / 4, Section 9, T27N, R12W
San Juan Co., New Mexico

We have no objection to the above referenced unorthodox well location.

COMPANY: RIM ENERGY, LLC
BY:  LANCE R. NEIBERGER
TITLE: MANAGING PARTNER
DATE: 5-7-98

District II
PO Drawer 00, Artesia, NM 88211-0719

OIL CONSERVATION DIVISION
PO Box 2088
Santa Fe, NM 87504-2088

Instructions on back
Submit to Appropriate District Office
State Lease - 4 Copies
Fee Lease - 3 Copies

District III
1000 Rio Brazos Rd., Aztec, NM 87410

District IV
PO Box 2088, Santa Fe, NM 87504-2088

☐ AMENDED REPORT

WELL LOCATION AND ACREAGE DEDICATION PLAT

*API Number		*Pool Code 71599	*Pool Name BASIN DAKOTA
*Property Code	*Property Name TIDAL FEDERAL		*Well Number 2
*OGRID No. 36845	*Operator Name RODDY PRODUCTION, INC.		*Elevation 5751

¹⁰ Surface Location

UL or lot no.	Section	Township	Range	Lot Idn	Feet from the	North/South line	Feet from the	East/West line	County
K	9	27N	12W		1990	South	1455	West	SAN JUAN

¹¹ Bottom Hole Location If Different From Surface

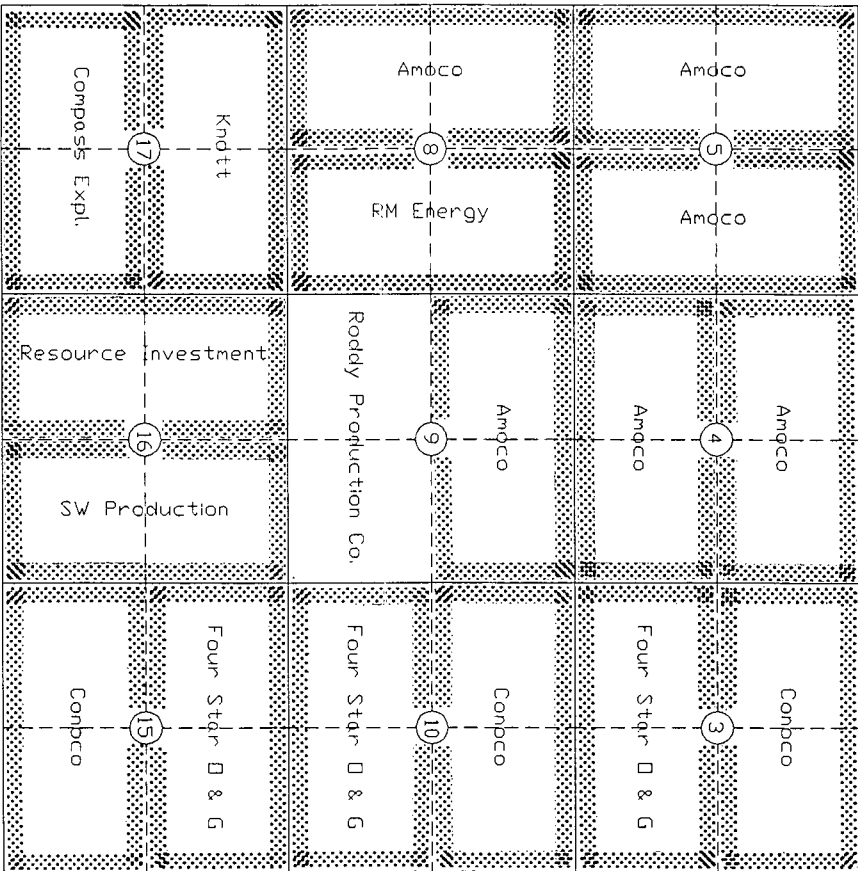
UL or lot no.	Section	Township	Range	Lot Idn	Feet from the	North/South line	Feet from the	East/West line	County

¹² Dedicated Acres 320	¹³ Joint or Infill	¹⁴ Consolidation Code	¹⁵ Order No.
--------------------------------------	-------------------------------	----------------------------------	-------------------------

NO ALLOWABLE WILL BE ASSIGNED TO THIS COMPLETION UNTIL ALL INTERESTS HAVE BEEN CONSOLIDATED OR A NON-STANDARD UNIT HAS BEEN APPROVED BY THE DIVISION

¹⁶ 	¹⁷ OPERATOR CERTIFICATION I hereby certify that the information contained herein is true and complete to the best of my knowledge and belief. Signature John D. Steuble Printed Name AGENT Title 1-19-98 Date
	¹⁸ SURVEYOR CERTIFICATION I hereby certify that the well location shown on this plat was plotted from field notes of actual surveys made by me or under my supervision, and that the same is true and correct to the best of my belief. SEPTEMBER 17, 1997 Date of Survey Signature and Seal of Registered Professional Surveyor
	NM 032325-A 5282.64
	6857 Certificate Number

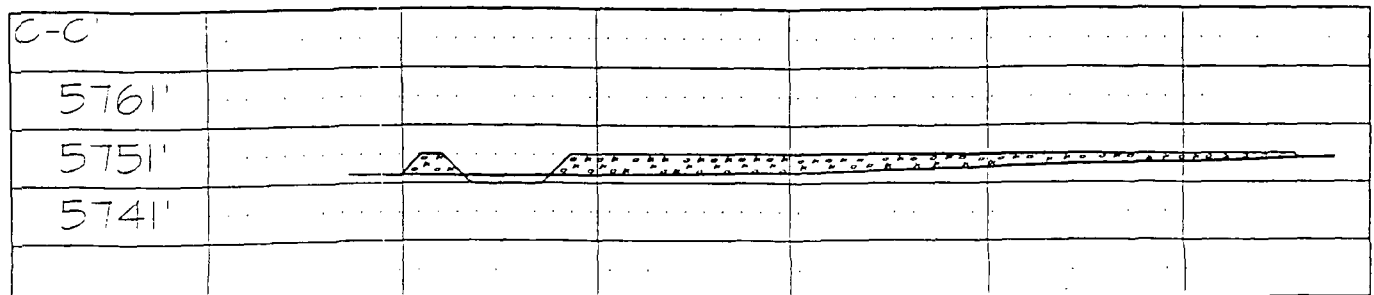
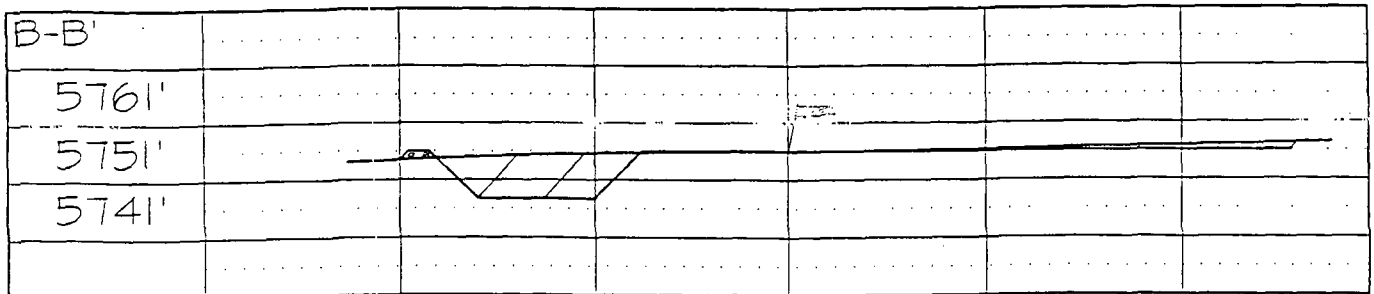
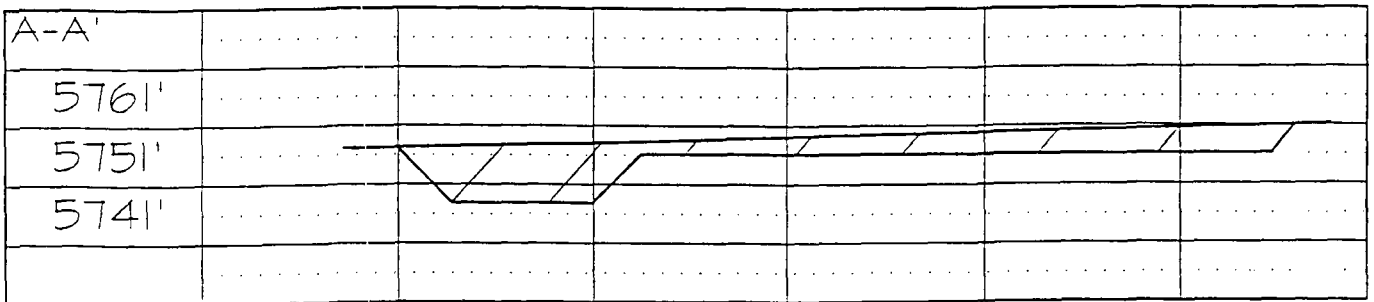
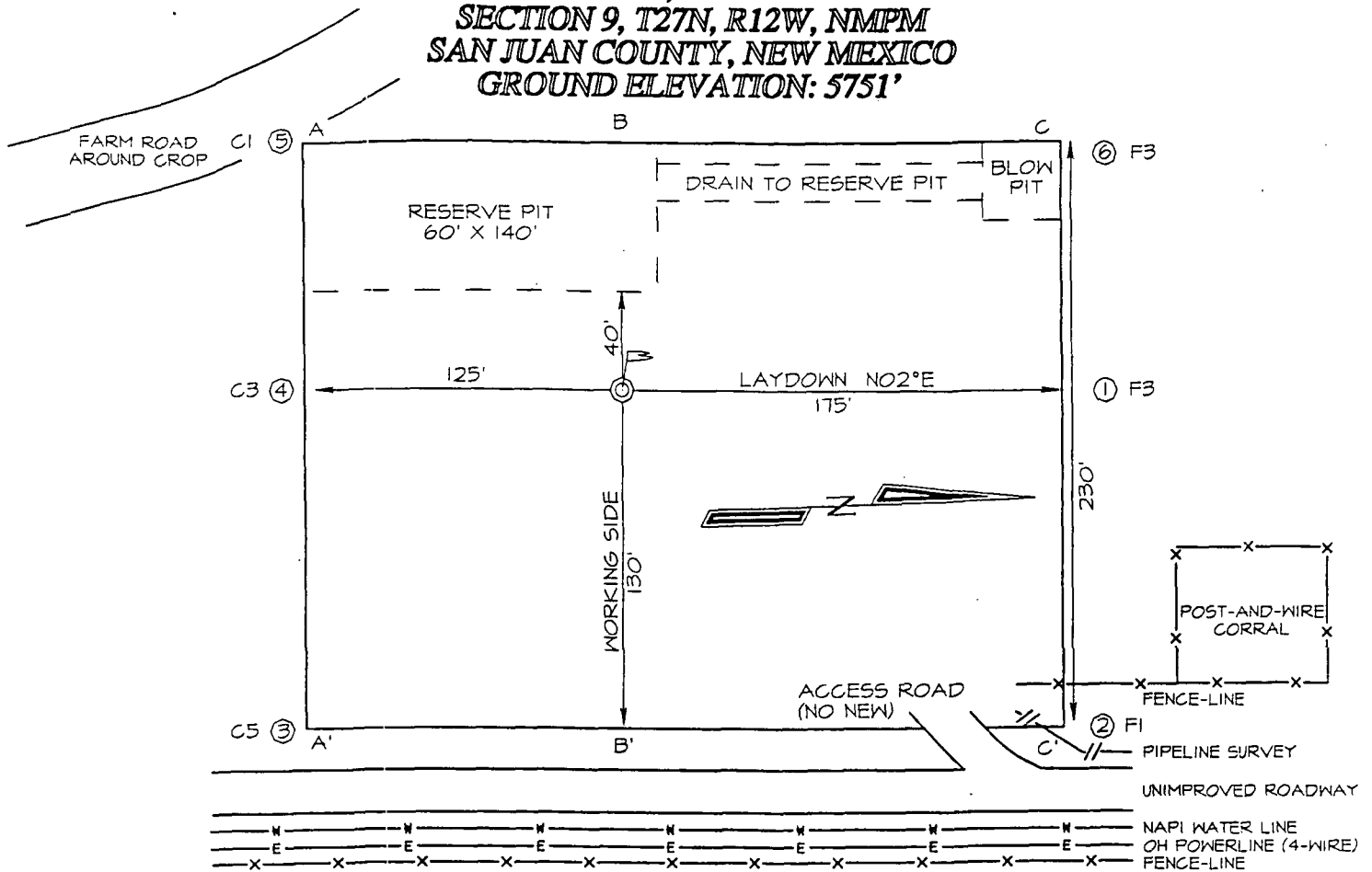
R - 12 - W



T - 27 - N

Roddy Production Company, Inc.
Offset Dakota Spacing Unit Operators

RODDY PRODUCTION, INC.
TIDAL FEDERAL #2, 1990 FSL & 1455' FWL
SECTION 9, T27N, R12W, NMPM
SAN JUAN COUNTY, NEW MEXICO
GROUND ELEVATION: 5751'



List of Offset Operators
Roddy Production Company, Inc.
Tidal Federal No. 2
Unorthodox Well Location Application

1. Amoco Production Company
SJ Operations Center, 200 S Amoco Court
Farmington, NM 87401
2. Four Star Oil & Gas Co.
3300 N. Butler, Suite 100
Farmington, NM 87401 - 2362
3. RM Energy
Box 831
Casper, WY 82602
4. Southwest Production Co.
777 So. Central Expwy., Suite 7E
Richardson, TX 75080
5. John R. Knott
850 One Energy Square
4925 Greenville Ave.
Dallas, TX 75206
6. Resource Investment Corporation
633 17th Street, Suite 2080
Denver, CO 80202
7. Conoco Inc.
3315 Bloomfield Hwy
Farmington, NM 87401

RODDY PRODUCTION COMPANY, INC.

P.O. BOX 2221 • FARMINGTON, NEW MEXICO 87499

TELEPHONE: (505) 325-5750 • (505) 325-5866

April 30, 1998

CERTIFIED MAIL - RETURN RECEIPT REQUESTED

Re: Application for Administrative Approval
Unorthodox Well Location
Tidal Federal No. 2
Basin Dakota
SW / 4, Section 9, T27N, R12W
San Juan Co., New Mexico

Gentlemen:

Roddy Production Co. has made application to the New Mexico Oil Conservation Division for administrative approval of the above referenced unorthodox well location. In accordance with Rule 104.F(4) and 1207.A(5), we are advising you of this application as the operator of an offsetting spacing unit. A copy of the application is attached for your review. If you have no objection to the application, please sign the attached waiver letter and return to the NMOCD. If you do not sign the waiver or enter an objection within twenty (20) days, the Division Director may approve this application.

Please contact the undersigned at (505)325 - 5220 if you have questions.

Sincerely,

R. E. Fielder
Agent for
Roddy Production Company, Inc.

Oil Conservation Division
Box 2088
Santa Fe, NM 87504 - 2088

Attn: Mr. William LeMay

Re: Application For Administrative Approval
Unorthodox Well Location
Tidal Federal No. 2
Basin Dakota
SW / 4, Section 9, T27N, R12W
San Juan Co., New Mexico

We have no objection to the above referenced unorthodox well location.

COMPANY: _____

BY: _____

TITLE: _____

DATE: _____