

NEW MEXICO OIL CONSERVATION DIVISION

- Engineering Bureau -

ADMINISTRATIVE APPLICATION COVERSHEET

THIS COVERSHEET IS MANDATORY FOR ALL ADMINISTRATIVE APPLICATIONS FOR EXCEPTIONS TO DIVISION RULES AND REGULATIONS

Application Acronyms:

[NSP-Non-Standard Proration Unit] [NSL-Non-Standard Location]
 [DD-Directional Drilling] [SD-Simultaneous Dedication]
 [DHC-Downhole Commingling] [CTB-Lease Commingling] [PLC-Pool/Lease Commingling]
 [PC-Pool Commingling] [OLS - Off-Lease Storage] [OLM-Off-Lease Measurement]
 [WFX-Waterflood Expansion] [PMX-Pressure Maintenance Expansion]
 [SWD-Salt Water Disposal] [IPI-Injection Pressure Increase]
 [EOR-Qualified Enhanced Oil Recovery Certification] [PPR-Positive Production Response]

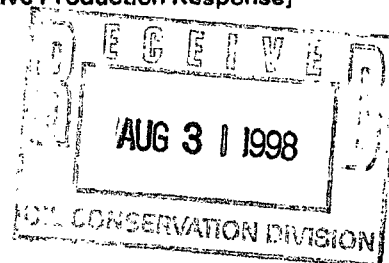
[1] TYPE OF APPLICATION - Check Those Which Apply for [A]

- [A] ☒ Location - Spacing Unit - Directional Drilling
☒ NSL ☐ NSP ☐ DD ☐ SD

Check One Only for [B] or [C]

- [B] ☐ Commingling - Storage - Measurement
☐ DHC ☐ CTB ☐ PLC ☐ PC ☐ OLS ☐ OLM

- [C] ☐ Injection - Disposal - Pressure Increase - Enhanced Oil Recovery
☐ WFX ☐ PMX ☐ SWD ☐ IPI ☐ EOR ☐ PPR



[2] NOTIFICATION REQUIRED TO: - Check Those Which Apply, or ☐ Does Not Apply

- [A] ☐ Working, Royalty or Overriding Royalty Interest Owners
 [B] ☒ Offset Operators, Leaseholders or Surface Owner
 [C] ☐ Application is One Which Requires Published Legal Notice
 [D] ☐ Notification and/or Concurrent Approval by BLM or SLO
 U.S. Bureau of Land Management - Commissioner of Public Lands, State Land Office
 [E] ☐ For all of the above, Proof of Notification or Publication is Attached, and/or,
 [F] ☒ Waivers are Attached

[3] INFORMATION / DATA SUBMITTED IS COMPLETE - Statement of Understanding

I hereby certify that I, or personnel under my supervision, have read and complied with all applicable Rules and Regulations of the Oil Conservation Division. Further, I assert that the attached application for administrative approval is accurate and complete to the best of my knowledge and where applicable, verify that all interest (WI, RI, ORRI) is common. I further verify that all applicable API Numbers are included. I understand that any omission of data, information or notification is cause to have the application package returned with no action taken.

JAMES BRUCE
 P.O. BOX 1056
 SANTA FE, NM 87504

Note: Statement must be completed by an individual with supervisory capacity.

Print or Type Name

Signature

Title

Date

James Bruce

Applicant

8/31/98

JAMES BRUCE
ATTORNEY AT LAW

POST OFFICE BOX 1056
SANTA FE, NEW MEXICO 87504

SUITE B
612 OLD SANTA FE TRAIL
SANTA FE, NEW MEXICO 87501

(505) 982-2043
(505) 982-2151 (FAX)

August 31, 1998

Hand Delivered

Michael E. Stogner
Oil Conservation Division
2040 South Pacheco Street
Santa Fe, New Mexico 87505

Dear Mr. Stogner:

Pursuant to Division Rule 104.F.(2), Mewbourne Oil Company ("Mewbourne") applies for administrative approval of an unorthodox gas well location for the following well:

Baldrige Canyon "12" St. Com. Well No. 1
990 feet FNL & 1650 feet FWL
W½ §12, Township 24 South, Range 24 East, NMPM
Eddy County, New Mexico

The well will be drilled to a depth of approximately 10,740 feet, to test the Morrow formation (Baldrige Canyon Morrow-Gas Pool). The pool is subject to statewide rules, requiring 320 acre well units, with wells located no closer than 1650 feet to the end boundary and 660 feet to the side boundary of the well unit.

The proposed location is based on geologic reasons. Attached as Exhibits A and B are a net isopach of the Lower Morrow Green Sand and a structure map on top of the Middle Morrow, respectively. The Lower Morrow trends east-northeast/west-southwest in this area. Also identified on the map are producing Morrow and Strawn wells along this trend. For your information, attached as Exhibit C is production information from wells in this area. A well at the proposed location will encounter the thickest part of the reservoir, with a pay thickness of approximately 15 feet. In addition, the proposed location moves away from the existing Morrow producer in Unit G of Section 12, reducing drainage concerns. The proposed location will substantially increase the chances for commercial Morrow production, and reduce the risk involved in drilling the well.


Attached as Exhibit D is a land plat of the area around the subject well. The operators of the offsetting Strawn and Morrow well units are as follows:

<u>Well Unit</u>	<u>Operator</u>
E½ §1 (Strawn) ¹	Central Resources, Inc.
W½ §1 (Morrow)	Mewbourne Oil Company
E½ §2 (Morrow)	W.A. Moncrief, Jr.

Mr. Moncrief has waived objection so long as the location is not closer than 990 feet FNL and FWL of Section 12. See Exhibit E. Mewbourne is obtaining a waiver from Central Resources, Inc., which will be submitted to you shortly.

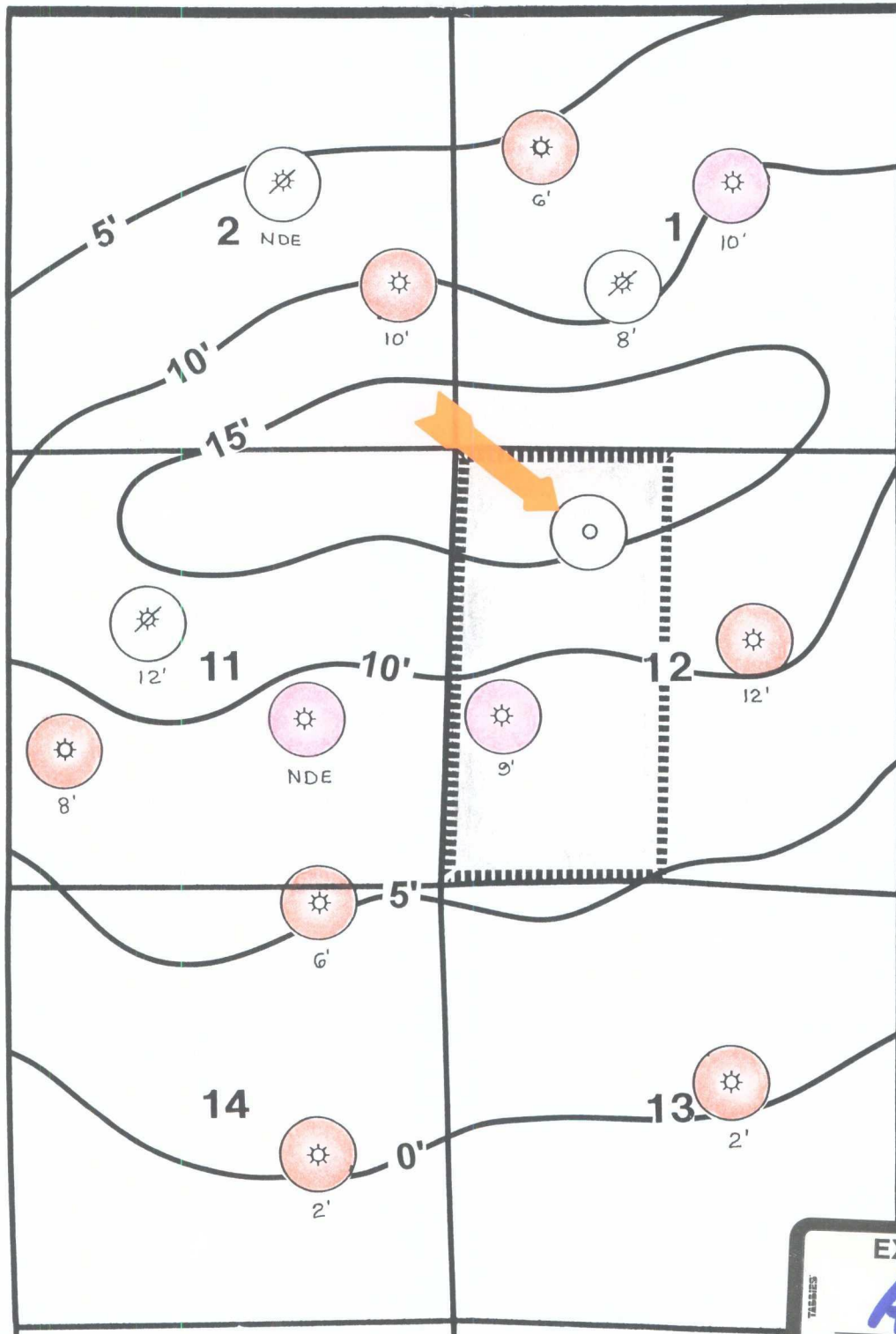
This application is submitted in duplicate. Please call me if you need anything further in this matter. Thank you.




Very truly yours,


James Bruce
Attorney for Mewbourne
Oil Company

¹This well was originally completed in the Morrow formation, and was later re-completed in the Strawn formation.

T 24S R24 E



-  CURRENT MORROW PRODUCER.
-  CURRENT STRAWN PRODUCER.
-  PROPOSED LOCATION.

EXHIBIT

A

MOC

MEWBORNE OIL COMPANY
ARLINGTON, TEXAS DISTRICT

BALDRIDGE CANYON PROSPECT

T-24-S; R-24-E
EDDY COUNTY, NEW MEXICO

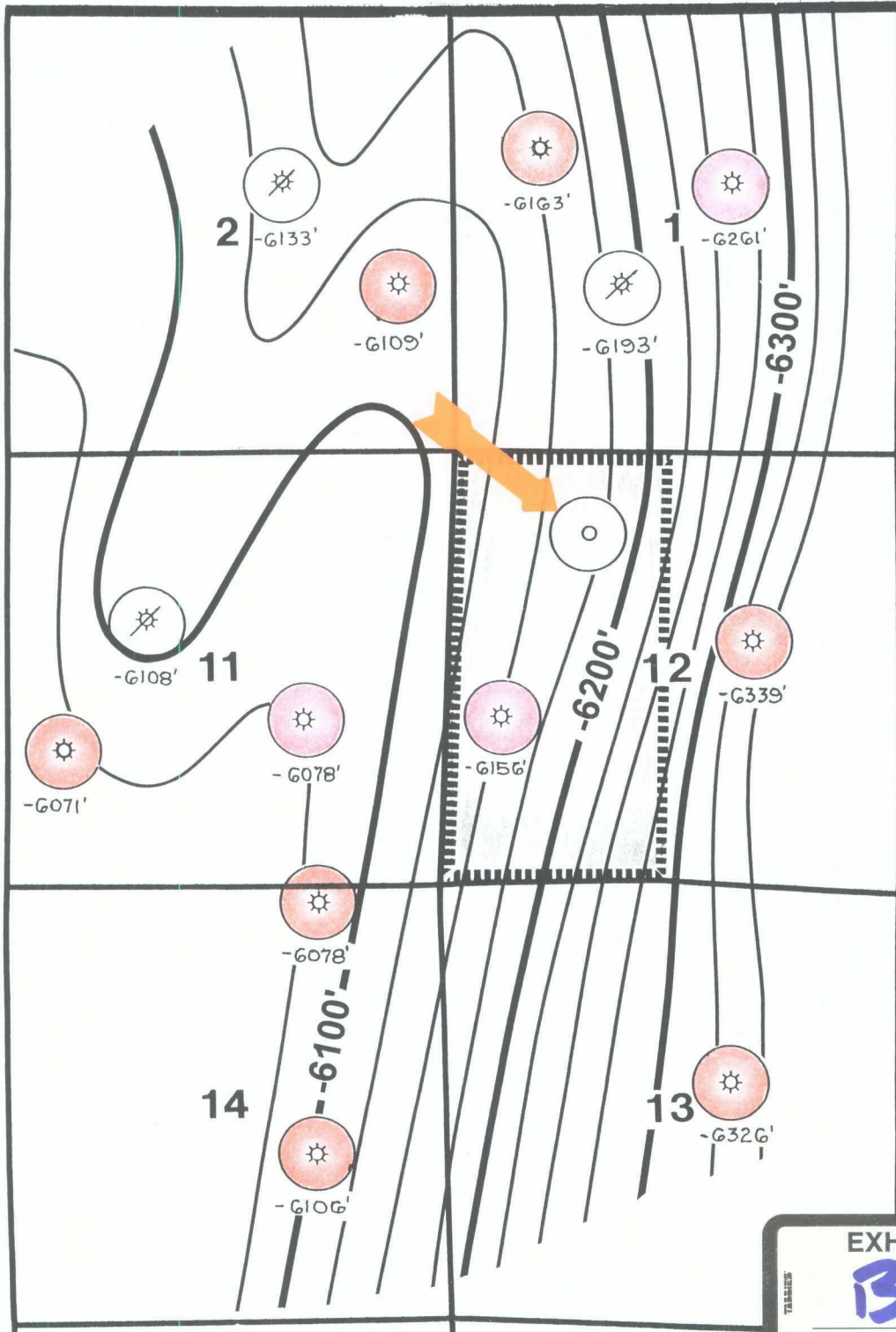
NET LOWER MORROW GREEN SAND ISOPACH




Keith Williams

CI=5'

8-27-98

T 24S R24 E



-  CURRENT MORROW PRODUCER.
-  CURRENT STRAWN PRODUCER.
-  PROPOSED LOCATION.

EXHIBIT

B

MOC

MEWBOURNE OIL COMPANY
MIDLAND, TEXAS DISTRICT

BALDRIDGE CANYON PROSPECT

T-24-S; R-24-E
EDDY COUNTY, NEW MEXICO

STRUCTURE ON TOP OF MIDDLE MORROW

Kelth Williams

CI=25'

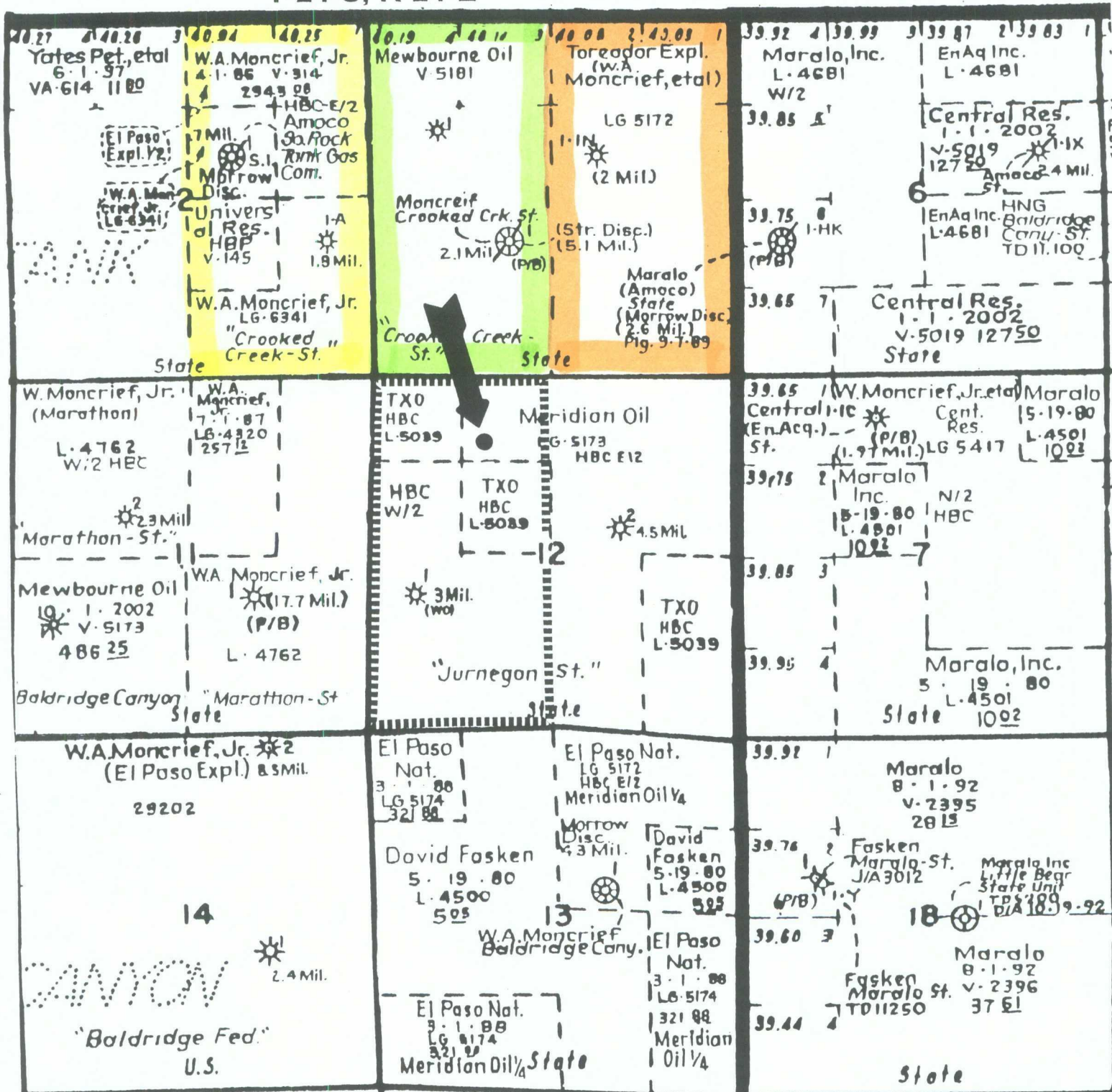
8-27-98

Field Name	Reservoir Nam	Operator Name	Lease Name	Well	Number	County	Zone	API Number	Perfs	Lower	Cumulative Production	Annual Production	Location
											Liquid	Liquid	Gas Town Rnge Sec U/L
MOSLEY CANYON STRAWN (PENN)	CENTRAL RESOU	STATE IN	1	EDDY	404STEN	3001523380	10545	541	1247993	14	64074	24S 24E 1	G
DARK CANYON STRAWN (PENN)	MONCRIEF W A	CROOKED CREEK STATE	1	EDDY	409ESLV	3001523621	8987	1015	18989	0	0	24S 24E 1	K
MOSLEY CANYON STRAWN (PENN)	MONCRIEF W A	CROOKED CREEK STATE	1	EDDY	404STEN	3001523621	9444	446	167723	0	0	24S 24E 1	K
BALDRIDGE CAN MORROW (PENN)	AMOCO PRODUCT	SOUTH ROCK TANK GAS	1	EDDY	402MRW	3001521215	10447	118	185355	0	0	24S 24E 2	G
BALDRIDGE CAN MORROW (PENN)	MONCRIEF W A	CROOKED CREEK A STAT	1	EDDY	402MRW	3001524066	10228	0	1394652	0	60932	24S 24E 2	I
BALDRIDGE CAN MORROW (PENN)	MONCRIEF W A	MARATHON STATE COM	2	EDDY	402MRW	3001523374	10185	269	3272350	0	0	24S 24E 11	F
BALDRIDGE CAN MORROW (PENN)	MONCRIEF W A	MARATHON STATE COM	1	EDDY	402MRW	3001523120	10565	0	2132831	0	0	24S 24E 11	J
MOSLEY CANYON STRAWN (PENN)	MONCRIEF W A	MARATHON STATE COM	1	EDDY	404STEN	3001523120	9432	35	683468	0	51183	24S 24E 11	J
BALDRIDGE CAN MORROW (PENN)	GRUY PETROLEU	JURNEGAN STATE COM	2	EDDY	402MRW	3001523897	10615	0	3852087	0	63271	24S 24E 12	L
BALDRIDGE CAN MORROW (PENN)	MERIDIAN OIL	JURNEGAN STATE COM	1	EDDY	402MRW	3001523373	9476	5	1435440	0	0	24S 24E 12	L
MOSLEY CANYON STRAWN (PENN)	BURLINGTON RE	JURNEGAN STATE COM	1	EDDY	404STEN	3001523373	9476	178	636506	0	0	24S 24E 12	L
BALDRIDGE CAN MORROW (PENN)	MONCRIEF W A	BALDRIDGE CANYON COM	2	EDDY	402MRW	3001522617	10807	204	1803397	0	47130	24S 24E 13	G
BALDRIDGE CAN MORROW (PENN)	MONCRIEF W A	BALDRIDGE FEDERAL CO	2	EDDY	402MRW	3001523663	10742	0	4442569	0	8	24S 24E 14	B
BALDRIDGE CAN MORROW (PENN)	MONCRIEF W A	BALDRIDGE FEDERAL	1	EDDY	402MRW	3001523970	10959	0	2650200	0	38263	24S 24E 14	J



T-24-S, R-24-E

T-24-S, R-25-E



BALDRIDGE CANYON "12"
STATE COM. #1 WELL
990' FNL & 1650' FWL
W/2 OF SECTION 12-24S-24E
EDDY COUNTY, NEW MEXICO



AUG 10 1998

MEWBOURNE OIL COMPANY

500 W. TEXAS, SUITE 1020
MIDLAND, TEXAS 79701

(915) 682-3715
FAX (915) 685-4170

AUG - 7 1998

August 5, 1998

Certified Mail-Return Receipt Requested Z 236 347 091

W. A. Moncrief, Jr.
Moncrief Building
Ninth at Commerce
Fort Worth, Texas 76102

Attn: Mr. W.A. Moncrief, Jr.

Re: Baldridge Prospect
Baldridge Canyon "12" State Com. #1 Well
W/2 of Section 12-24S-24E
Eddy County, New Mexico

Dear Mr. Moncrief:

Mewbourne Oil Company proposes to drill the above well at an unorthodox location not closer than 990 feet from the north line and 990 feet from the west line of Section 12-24S-24E, to a depth sufficient to test the Morrow formation. Our records indicate that you are the offset operator of the E/2 of Section 2. Mewbourne respectfully requests a waiver of objection to our unorthodox location. If you have no objection, please sign and date the enclosed copy of this letter, and return it to me. Please call me if you have any questions.

Sincerely,

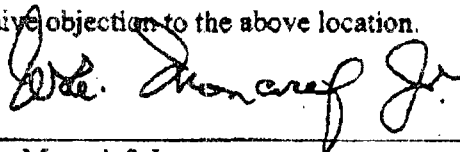
MEWBOURNE OIL COMPANY



Steve Cobb
District Landman

SC/gb

I waive objection to the above location.



W.A. Moncrief, Jr.

8-7-98

Date



JAMES BRUCE
ATTORNEY AT LAW

POST OFFICE BOX 1056
SANTA FE, NEW MEXICO 87504

SUITE B
612 OLD SANTA FE TRAIL
SANTA FE, NEW MEXICO 87501

(505) 982-2043
(505) 982-2151 (FAX)

August 31, 1998

Hand Delivered

Michael E. Stogner
Oil Conservation Division
2040 South Pacheco Street
Santa Fe, New Mexico 87505

Dear Mr. Stogner:

Pursuant to Division Rule 104.F.(2), Mewbourne Oil Company ("Mewbourne") applies for administrative approval of an unorthodox gas well location for the following well:

Baldrige Canyon "12" St. Com. Well No. 1
990 feet FNL & 1650 feet FWL
W $\frac{1}{2}$ S12, Township 24 South, Range 24 East, NMPM
Eddy County, New Mexico

The well will be drilled to a depth of approximately 10,740 feet, to test the Morrow formation (Baldrige Canyon Morrow-Gas Pool). The pool is subject to statewide rules, requiring 320 acre well units, with wells located no closer than 1650 feet to the end boundary and 660 feet to the side boundary of the well unit.

The proposed location is based on geologic reasons. Attached as Exhibits A and B are a net isopach of the Lower Morrow Green Sand and a structure map on top of the Middle Morrow, respectively. The Lower Morrow trends east-northeast/west-southwest in this area. Also identified on the map are producing Morrow and Strawn wells along this trend. For your information, attached as Exhibit C is production information from wells in this area. A well at the proposed location will encounter the thickest part of the reservoir, with a pay thickness of approximately 15 feet. In addition, the proposed location moves away from the existing Morrow producer in Unit G of Section 12, reducing drainage concerns. The proposed location will substantially increase the chances for commercial Morrow production, and reduce the risk involved in drilling the well.


Attached as Exhibit D is a land plat of the area around the subject well. The operators of the offsetting Strawn and Morrow well units are as follows:

<u>Well Unit</u>	<u>Operator</u>
E½ S1 (Strawn) ¹	Central Resources, Inc.
W½ S1 (Morrow)	Mewbourne Oil Company
E½ S2 (Morrow)	W.A. Moncrief, Jr.

Mr. Moncrief has waived objection so long as the location is not closer than 990 feet FNL and FWL of Section 12. See Exhibit E. Mewbourne is obtaining a waiver from Central Resources, Inc., which will be submitted to you shortly.

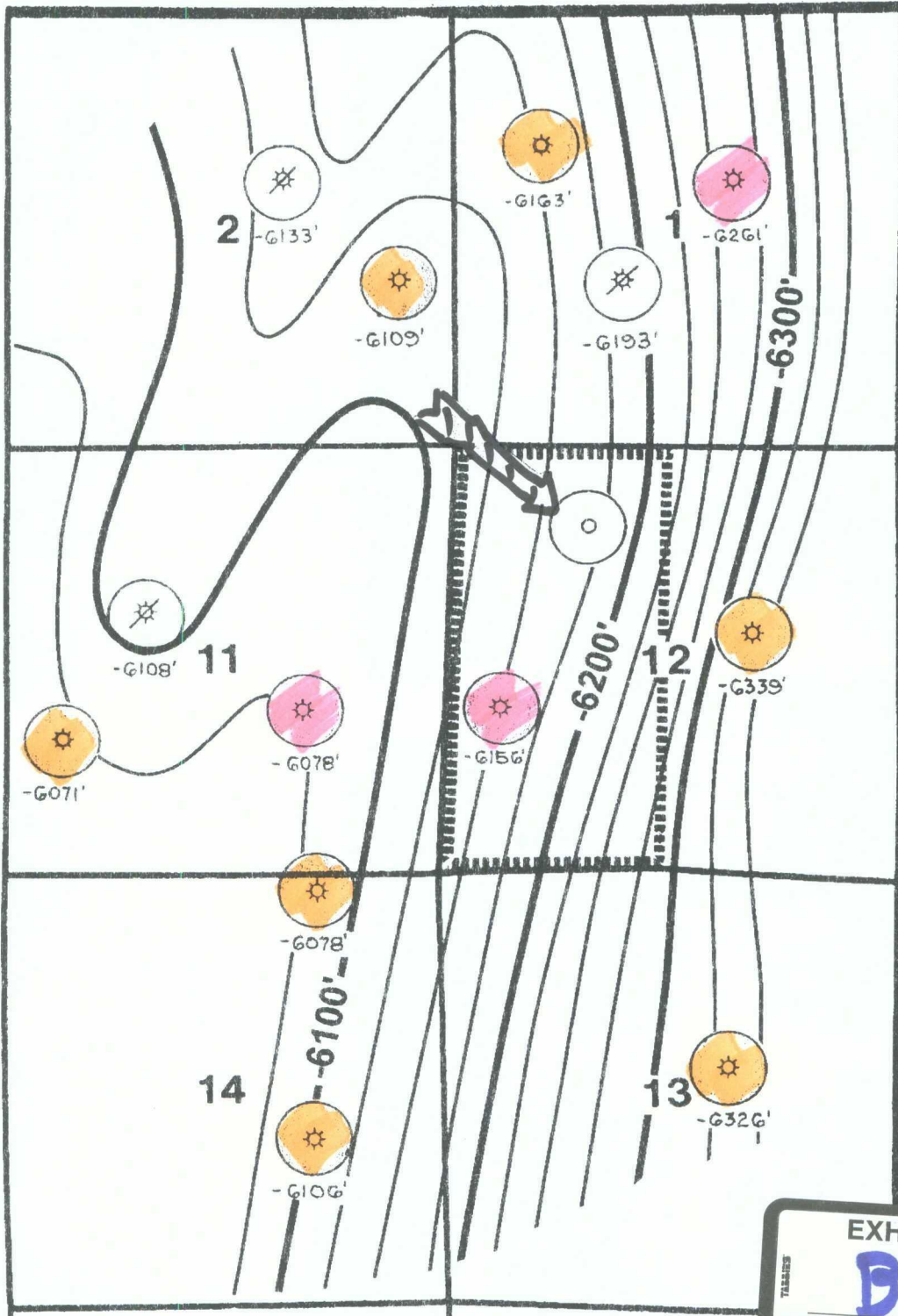
This application is submitted in duplicate. Please call me if you need anything further in this matter. Thank you.

Very truly yours,


James Bruce
Attorney for Mewbourne
Oil Company

¹This well was originally completed in the Morrow formation, and was later re-completed in the Strawn formation.

T 24S R24 E






-  CURRENT MORROW PRODUCER.
-  CURRENT STRAWN PRODUCER.
-  PROPOSED LOCATION.

EXHIBIT
B

MEWBORNE OIL COMPANY
MIDLAND, TEXAS DISTRICT

BALDRIDGE CANYON PROSPECT

T-24-S; R-24-E
EDDY COUNTY, NEW MEXICO

STRUCTURE ON TOP OF MIDDLE MORROW

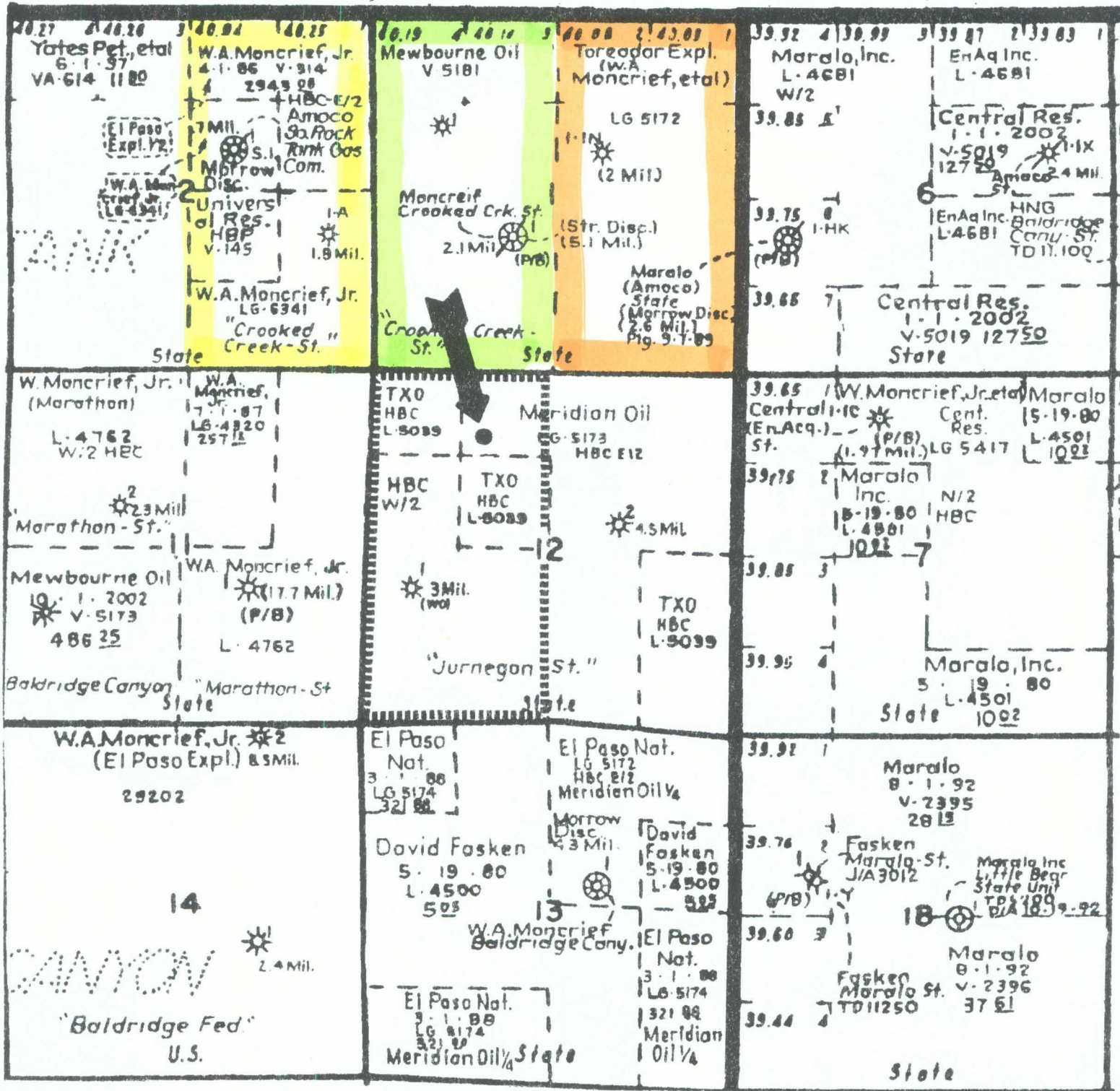
Keith Williams CI=25' 8-27-98

Field Name	Reservoir Name	Operator Name	Lease Name	Well Number	County	Zone	API Number	Lower Perfs	Cumulative Production Liquid	Gas	Annual Production Liquid	Gas	Location Town Range Sec U/L
MOSLEY CANYON STRAW (P200)	CENTRAL RESOU	STATS IN	1 EDDY	404STEN	3001523360	10545	541	1247983	14	64074	24S 24E 1	G	
DARK CANYON STRAW (P200)	MONCRIEF # A	CHOCORO CREEK STATE	1 EDDY	409FSLV	3001523621	8987	1015	18989	0	0	24S 24E 1	K	
MOSLEY CANYON STRAW (P200)	MONCRIEF # A	CHOCORO CREEK STATE	1 EDDY	404STEN	3001523621	9444	446	167723	0	0	24S 24E 1	K	
BAIRDIDGE C&M MORROW (P200)	ANDCO PRODUCT	SOUTH ROCK TANK GAS	1 EDDY	402MERW	3001521215	10447	118	185355	0	0	24S 24E 2	G	
BAIRDIDGE C&M MORROW (P200)	MONCRIEF # A	CHOCORO CREEK A STAT	1 EDDY	402MERW	3001524066	10228	0	1394652	0	60932	24S 24E 2	I	
BAIRDIDGE C&M MORROW (P200)	MONCRIEF # A	CHOCORO CREEK A STAT	2 EDDY	402MERW	3001523374	10185	269	3272350	0	0	24S 24E 11	F	
BAIRDIDGE C&M MORROW (P200)	MONCRIEF # A	CHOCORO CREEK A STAT	1 EDDY	402MERW	3001523120	10565	0	2132831	0	0	24S 24E 11	J	
MOSLEY CANYON STRAW (P200)	MONCRIEF # A	CHOCORO CREEK STATE	1 EDDY	404STEN	3001523120	9432	35	683468	0	51183	24S 24E 11	J	
BAIRDIDGE C&M MORROW (P200)	MONCRIEF # A	CHOCORO CREEK A STAT	2 EDDY	402MERW	3001523697	10815	0	3852087	0	63271	24S 24E 12	G	
BAIRDIDGE C&M MORROW (P200)	MONCRIEF # A	CHOCORO CREEK A STAT	1 EDDY	402MERW	3001523373	10683	5	1435440	0	0	24S 24E 12	L	
MOSLEY CANYON STRAW (P200)	MONCRIEF # A	CHOCORO CREEK STATE	1 EDDY	404STEN	3001523373	9476	178	636506	0	0	24S 24E 12	L	
BAIRDIDGE C&M MORROW (P200)	MONCRIEF # A	CHOCORO CREEK STATE	1 EDDY	402MERW	3001522617	10807	204	1803397	0	47130	24S 24E 13	G	
BAIRDIDGE C&M MORROW (P200)	MONCRIEF # A	CHOCORO CREEK STATE	2 EDDY	402MERW	3001523663	10742	0	4442569	0	8	24S 24E 14	B	
BAIRDIDGE C&M MORROW (P200)	MONCRIEF # A	CHOCORO CREEK STATE	1 EDDY	402MERW	3001523970	10959	0	2650200	0	38263	24S 24E 14	J	



T-24-S, R-24-E

T-24-S, R-25-E



BALDRIDGE CANYON "12"
 STATE COM. #1 WELL
 990' FNL & 1650' FWL
 W/2 OF SECTION 12-24S-24E
 EDDY COUNTY, NEW MEXICO

EXHIBIT

D

AUG 10 1998

MEWBOURNE OIL COMPANY

500 W. TEXAS, SUITE 1020
MIDLAND, TEXAS 79701

(915) 682-3715
FAX (915) 685-4170

AUG - 7 1998

August 5, 1998

Certified Mail-Return Receipt Requested Z 236 347 091

W. A. Moncrief, Jr.
Moncrief Building
Ninth at Commerce
Fort Worth, Texas 76102

Attn: Mr. W.A. Moncrief, Jr.

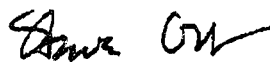
Re: Baldridge Prospect
Baldridge Canyon "12" State Com. #1 Well
W/2 of Section 12-24S-24E
Eddy County, New Mexico

Dear Mr. Moncrief:

Mewbourne Oil Company proposes to drill the above well at an unorthodox location not closer than 990 feet from the north line and 990 feet from the west line of Section 12-24S-24E, to a depth sufficient to test the Morrow formation. Our records indicate that you are the offset operator of the E/2 of Section 2. Mewbourne respectfully requests a waiver of objection to our unorthodox location. If you have no objection, please sign and date the enclosed copy of this letter, and return it to me. Please call me if you have any questions.

Sincerely,


MEWBOURNE OIL COMPANY



Steve Cobb
District Landman

SC/gb

I waive objection to the above location.



W.A. Moncrief, Jr.

8-7-98

Date




JAMES BRUCE
ATTORNEY AT LAW

POST OFFICE BOX 1056
SANTA FE, NEW MEXICO 87504

SUITE B
612 OLD SANTA FE TRAIL
SANTA FE, NEW MEXICO 87501

(505) 982-2043
(505) 982-2151 (FAX)



September 1, 1998

Michael E. Stogner
Oil Conservation Division
2040 South Pacheco Street
Santa Fe, New Mexico 87505

Re: Baldridge Canyon "12" St. Com. Well No. 1
990 feet FNL & 1650 feet FWL
W½ S12, Township 24 South, Range 24 East, NMPM
Eddy County, New Mexico

Operator: Mewbourne Oil Company

Dear Mr. Stogner:

Enclosed is a Form C-102 for the above well. (Mewbourne filed an administrative application for an unorthodox location on August 31, 1998.)

Very truly yours,

James Bruce

Attorney for Mewbourne
Oil Company

AUG-31-1998 14:06

MCC MIDLAND

915 685 4170 P.002/002

MEWBOURNE OIL FIELD

FAX: 1-505-397-6252

AUG 31

12:40

P.02

DISTRICT I

P.O. Box 1980, Hobbs, NM 88241-1980

State of New Mexico

Energy, Minerals and Natural Resources Department

Form C-102

Revised February 10, 1994

Submit to Appropriate District Office

State Lease - 5 Copies

Fee Lease - 3 Copies

DISTRICT II

P.O. Drawer 80, Artesia, NM 88211-0718

DISTRICT III

1000 Rio Grande Rd., Alamo, NM 87410

OIL CONSERVATION DIVISION

P.O. Box 2088

Santa Fe, New Mexico 87504-2088

DISTRICT IV

P.O. Box 2088, Santa Fe, N.M. 87504-2088

AMENDED REPORT

WELL LOCATION AND ACREAGE DEDICATION PLAT

API Number	Pool Code	Pool Name
Property Code	Property Name BALDRIDGE CANYON "12" STATE COM.	Well Number 1
OGRID No.	Operator Name MEWBOURNE OIL CO.	Elevation 4014

Surface Location

UL or lot No.	Section	Township	Range	Lot 14th	Feet from the	North/South line	Feet from the	East/West line	County
C	12	24 S	24 E		990	NORTH	1650	WEST	EDDY

Bottom Hole Location If Different From Surface

UL or lot No.	Section	Township	Range	Lot 14th	Feet from the	North/South line	Feet from the	East/West line	County
Dedicated Acres	Joint or Infill	Consolidation Code	Order No.						

NO ALLOWABLE WILL BE ASSIGNED TO THIS COMPLETION UNTIL ALL INTERESTS HAVE BEEN CONSOLIDATED
OR A NON-STANDARD UNIT HAS BEEN APPROVED BY THE DIVISION

	OPERATOR CERTIFICATION I hereby certify the the information contained herein is true and complete to the best of my knowledge and belief.	
	Signature _____	
	Printed Name _____	
	Title _____	
Date _____		SURVEYOR CERTIFICATION I hereby certify that the well location shown on this plat was plotted from field notes of actual surveys made by me or under my supervision, and that the same is true and correct to the best of my belief.
Date _____		
Signature _____		
Printed Name _____		
Date _____		Ronald J. Eidson Professional Surveyor 3239 05-98
Certificate No. _____		Ronald J. Eidson 3239 Gary Eidson 12641 Macon McDonald 12155

TOTAL P.002

JAMES BRUCE
ATTORNEY AT LAW

POST OFFICE BOX 1056
SANTA FE, NEW MEXICO 87504

SUITE B
612 OLD SANTA FE TRAIL
SANTA FE, NEW MEXICO 87501

(505) 982-2043
(505) 982-2151 (FAX)

NSL-4132

SEP 15 1998

September 14, 1998

Michael E. Stogner
Oil Conservation Division
2040 South Pacheco Street
Santa Fe, New Mexico 87505

Re: Administrative application for an unorthodox location
Baldrige Canyon "12" St. Com. Well No. 1
990 feet FNL & 1650 feet FWL
W½ §12, Township 24 South, Range 24 East, NMPM
Eddy County, New Mexico

Operator: Mewbourne Oil Company

Dear Mr. Stogner:

Regarding the above application, enclosed is a waiver of objection from Central Resources, Inc., one of the offset operators. A waiver from the other offset, W.A. Moncrief, was submitted with the application.

Very truly yours,



James Bruce

Attorney for Mewbourne
Oil Company

MEWBOURNE OIL COMPANY

500 W. TEXAS, SUITE 1020
MIDLAND, TEXAS 79701

(915) 682-3715
FAX (915) 685-4170

August 26, 1998

Certified Mail-Return Receipt Requested Z 236 347 095

Central Resources, Inc.
2600 Mellon Center
1775 Sherman Street
Denver, Colorado 80203
Fax# (303) 830-9297

Attn: Mr. Rick Hodges

Re: Baldrige Prospect
Baldrige Canyon "12" State Com. #1 Well
W/2 of Section 12-24S-24E
Eddy County, New Mexico

Dear Mr. Hodges:

Mewbourne Oil Company (Mewbourne) proposes to drill the above well at an unorthodox location 990' FNL & 1630' FWL of Section 12-24S-24E, to a depth sufficient to test the Morrow formation. Our records indicate that you are the offset operator of the E/2 of Section 1. Mewbourne respectfully requests a waiver of objection to our unorthodox location. If you have no objection, please sign and date the enclosed copy of this letter, and return it to me. Please call me if you have any questions.

Sincerely,

MEWBOURNE OIL COMPANY

Steve Cobb

Steve Cobb
District Landman

SC/gb

I waive objection to the above location.

By: *RJ Hodges*

Central Resources, Inc.

Date: 9-10-98

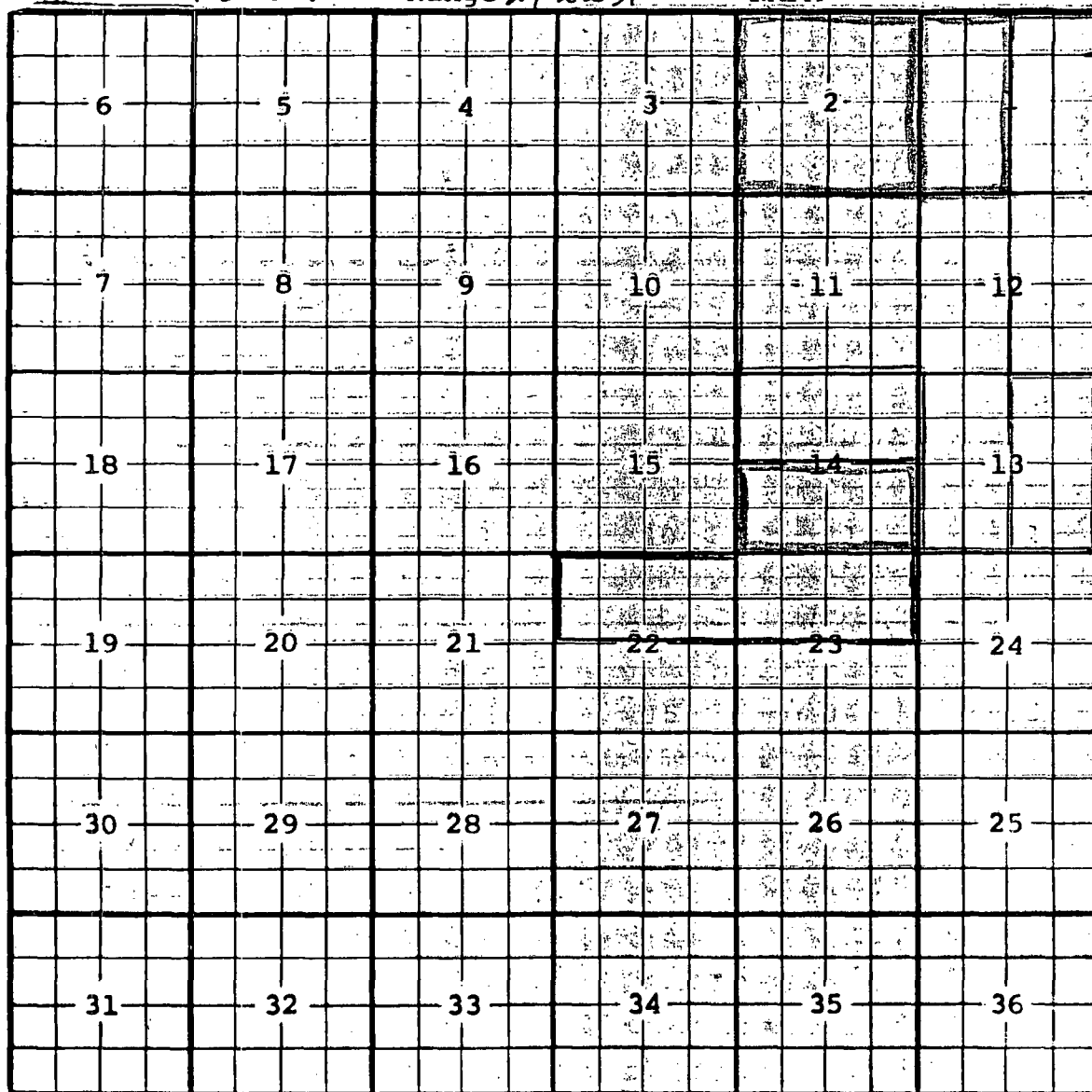
County Eddy

Pool Baldridge Canyon-Morrow Gas

TOWNSHIP 24 South

Range 24 East

NMPM



Description: $E\frac{1}{2}$ Sec 13 (R-5987, 4-1-79) Ext: All Sec. 11,
 $W\frac{1}{2}$ Sec. 12, $W\frac{1}{2}$ Sec. 13 (R-6420, 8-1-80)

Ext: $E\frac{1}{2}$ Sec 1, $E\frac{1}{2}$ Sec 12 (R-6698, 6-2-81)

Ext: Sec: $1\frac{1}{2}$, Sec: 2 All Sec: $14\frac{5}{2}$ (R-7030, 7-21-80)

Ext: $N\frac{1}{2}$ Sec. 14 (R-6838, 11-8-81) Ext: $N\frac{1}{2}$ Sec. 22, $N\frac{1}{2}$ Sec. 23 (R-7785, 1-12-85)