

January 21, 1975

Mr. A. L. Porter  
New Mexico Oil Conservation Commission  
P. O. Box 2088  
Santa Fe, New Mexico 87501

*NSP-984*

*Rule 5(c) R-1670*

*due March 1*

Dear Mr. Porter:

Atlantic Richfield requests administrative approval of a non-standard 160-acre Jalmat Gas Proration Unit comprised of the NW/4 of Section 24, Township 22 South, Range 36 East, to be dedicated to the McDonald State WN Well No. 26, located 660' FN and EL of said section (an orthodox location).

*Supersede  
R-4716*

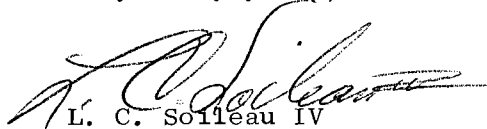
Currently, the W/2 of Section 24, Township 22 South, Range 36 East, is simultaneously dedicated to the McDonald State WN Wells No. 12 and 26 by NMOCC Order Number R-4716, dated January 24, 1974. Atlantic Richfield Company is making separate application for a hearing to dedicate the S/2 of Section 24 and the N/2 of Section 25 to a non-marginal well, the McDonald State WN No. 24.

Attached are a map showing the gas proration unit authorized by NMOCC Order No. R-4716 and the proposed 160-acre non-standard gas proration unit. Also attached are Well Location and Acreage Dedication Plats, maps showing offset operators, and a list of offset operators. Offset operators have been notified of this request by certified mail. In support of this application, please note the following:

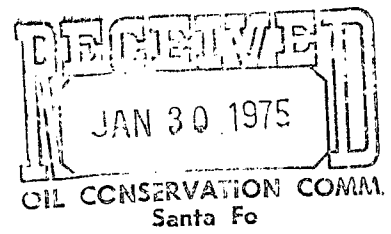
*State  
lease*

1. The proposed non-standard unit is located within a single governmental section.
2. The entire proposed unit area may be reasonably presumed to be gas productive.
3. The length or width of the unit does not exceed 5280 feet.

Very truly yours,

  
L. C. Solleau IV

LCS/agp

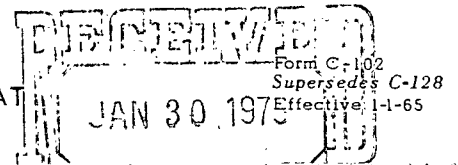


Offset Operators  
NW/4 Section 24, T-22S, R-36E  
Lea County, New Mexico

Continental Oil Company  
P. O. Box 431  
Midland, Texas 79701

Marathon Oil Company  
P. O. Box 552  
Midland, Texas 79701

NEW MEXICO OIL CONSERVATION COMMISSION  
WELL LOCATION AND ACREAGE DEDICATION PLAT



All distances must be from the outer boundaries of the Section.

Operator <b>Atlantic Richfield Company</b>			Lease <b>McDonald State WN</b>			OIL CONSERVATION COMM. <b>Santa Fe 26</b>		
Unit Letter <b>D</b>	Section <b>24</b>	Township <b>22S</b>	Range <b>36E</b>	County <b>Lea</b>				
Actual Footage Location of Well: <b>660</b> feet from the <b>North</b> line and <b>660</b> feet from the <b>West</b> line								
Ground Level Elev. <b>3475'</b>	Producing Formation <b>Yates</b>		Pool <b>Jalmat Gas</b>			Dedicated Acreage: <b>160</b> Acres		

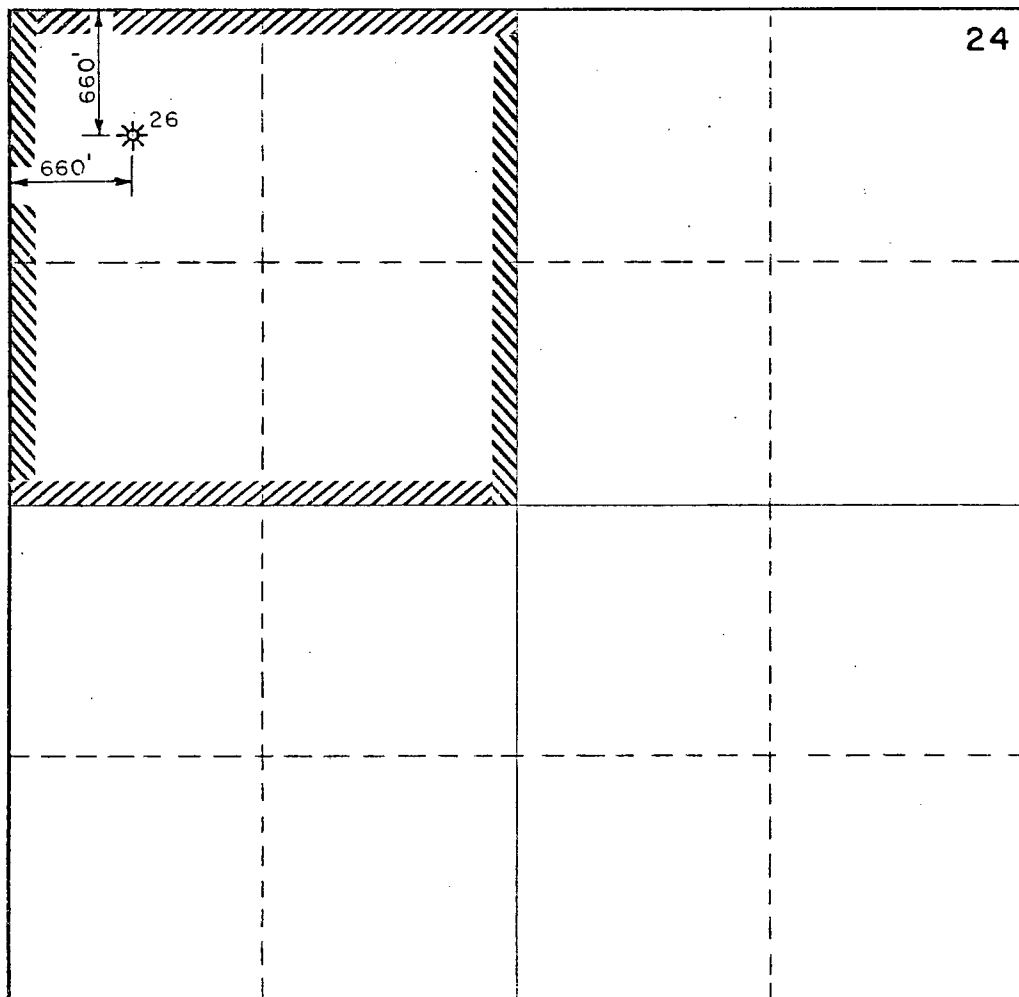
- Outline the acreage dedicated to the subject well by colored pencil or hachure marks on the plat below.
- If more than one lease is dedicated to the well, outline each and identify the ownership thereof (both as to working interest and royalty).
- If more than one lease of different ownership is dedicated to the well, have the interests of all owners been consolidated by communitization, unitization, force-pooling, etc?

☐ Yes ☐ No If answer is "yes," type of consolidation \_\_\_\_\_

If answer is "no," list the owners and tract descriptions which have actually been consolidated. (Use reverse side of this form if necessary.) \_\_\_\_\_

No allowable will be assigned to the well until all interests have been consolidated (by communitization, unitization, forced-pooling, or otherwise) or until a non-standard unit, eliminating such interests, has been approved by the Commission.

**R 36 E**



CERTIFICATION

I hereby certify that the information contained herein is true and complete to the best of my knowledge and belief.

Name: *L. C. Soileau IV*  
**L. C. Soileau IV**

Position  
**Operations Engineer**

Company  
**Atlantic Richfield Company**

Date  
**January 16, 1975**

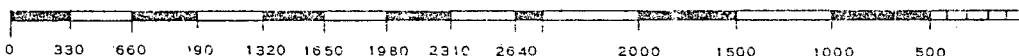
I hereby certify that the well location shown on this plat was plotted from field notes of actual surveys made by me or under my supervision, and that the same is true and correct to the best of my knowledge and belief.

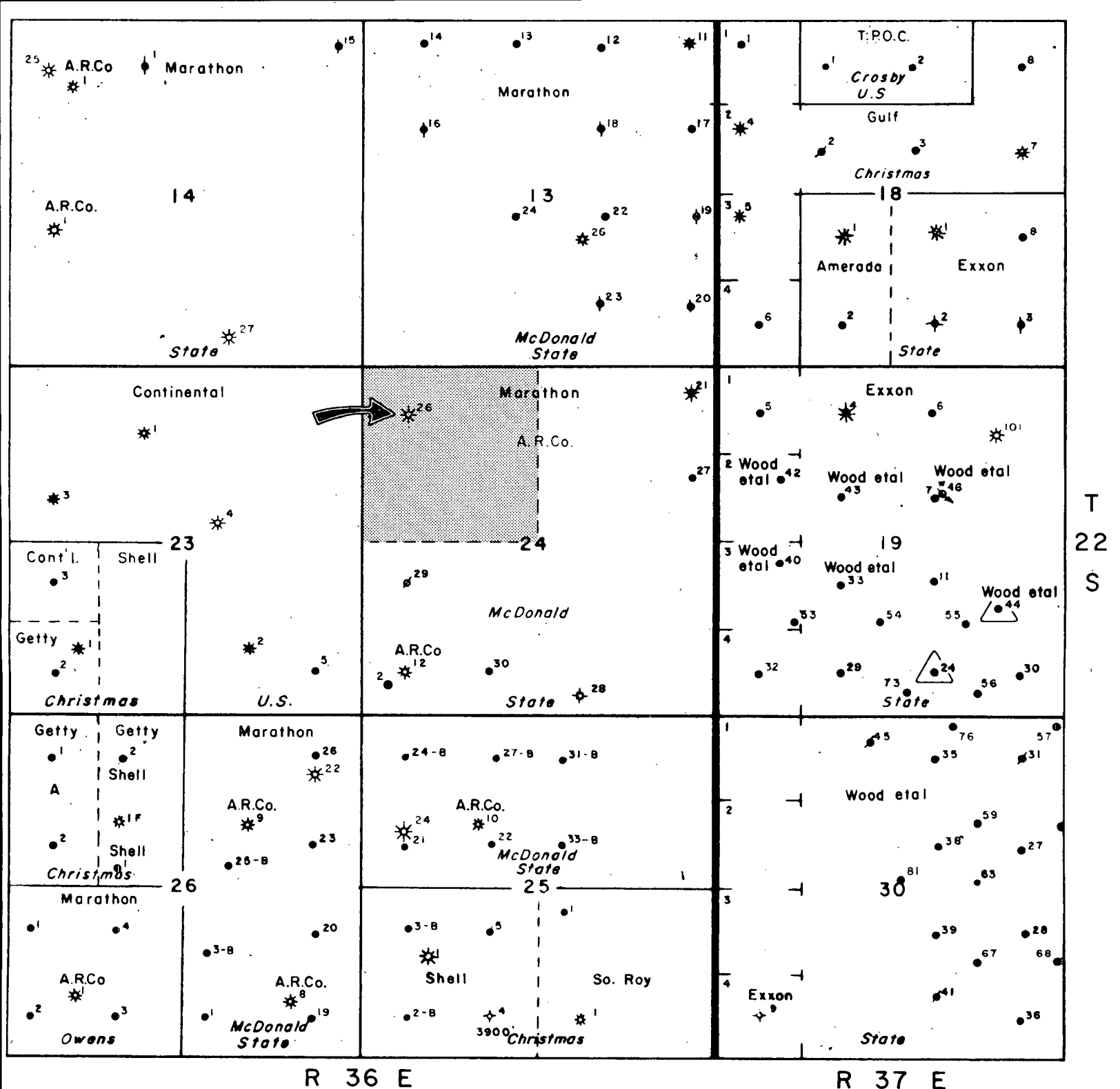
Date Surveyed

Registered Professional Engineer and/or Land Surveyor

Certificate No.

T  
22  
S





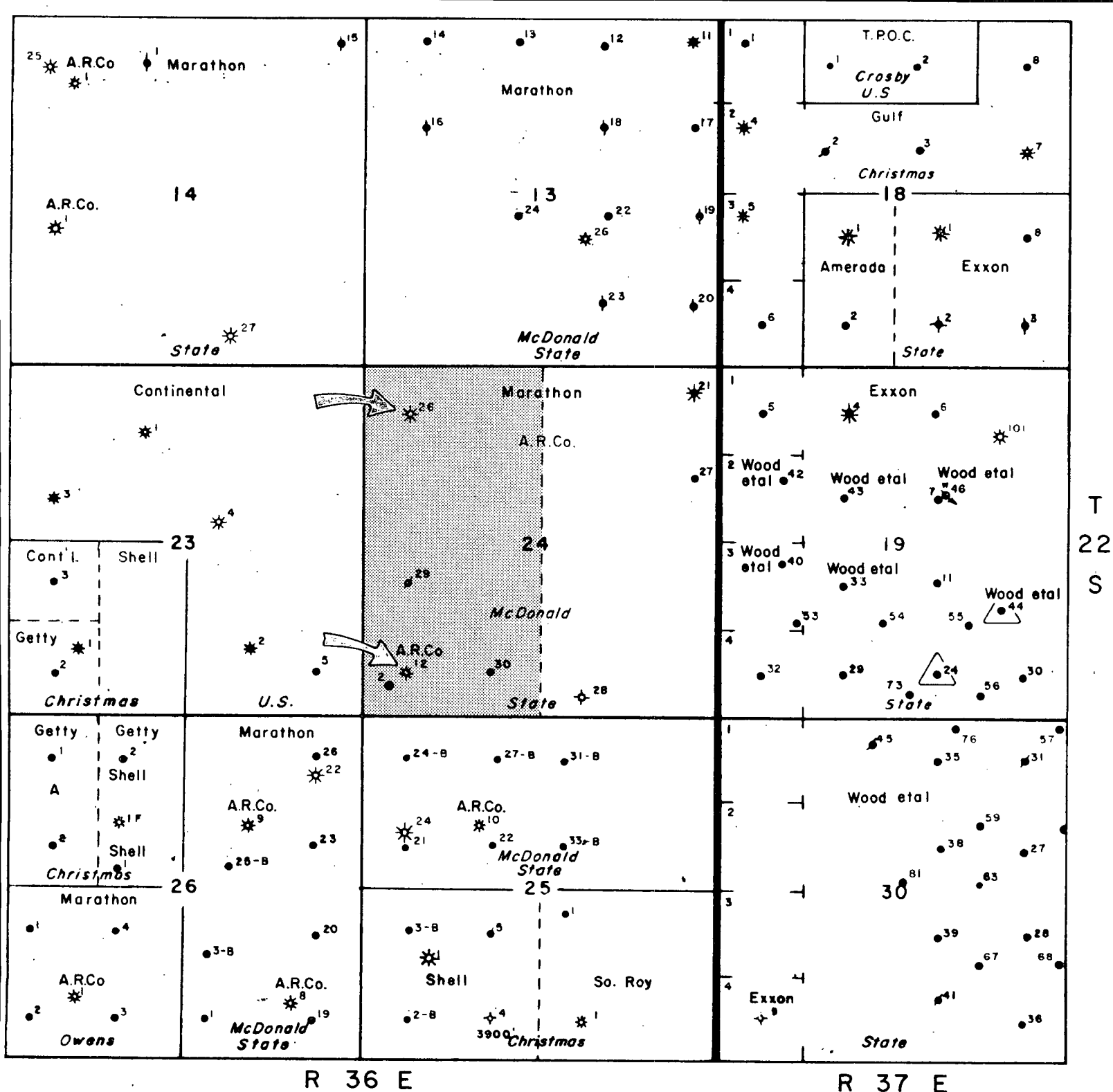
**Atlantic Richfield Company**   
 North American Producing Division  
 Permian District Midland, Texas

**JALMAT (YATES) GAS UNIT**  
 LEA COUNTY, NEW MEXICO

**PROPOSED  
 160-ACRE NON-STANDARD UNIT**

SCALE 1" = 2000

By	L. SOILEAU	Drawn By	MSS	Date	1-21-75
Date	1-75	Revised By		Date	
Dept		Dwg No			



**Atlantic Richfield Company**   
 North American Producing Division  
 Permian District Midland, Texas

**JALMAT (YATES) GAS UNIT**  
 LEA COUNTY, NEW MEXICO

**EXISTING**  
**320-ACRE NON-STANDARD UNIT**

SCALE 1" = 2000

MEMORANDUM OF THE OIL CONSERVATION COMMISSION  
OF THE STATE OF NEW MEXICO

IN THE MATTER OF THE HEARING  
CALLED BY THE OIL CONSERVATION  
COMMISSION OF NEW MEXICO FOR  
THE PURPOSE OF CONSIDERING:

CASE NO. 5133  
Order No. R-4716

APPLICATION OF ATLANTIC RICHFIELD  
COMPANY FOR FOUR NON-STANDARD GAS  
PROPORTION UNITS AND SIMULTANEOUS  
DEDICATION, LEA COUNTY, NEW MEXICO.

ORDER OF THE COMMISSION

BY THE COMMISSION:

This cause came on for hearing at 9 a.m. on January 3, 1974, at Santa Fe, New Mexico, before Examiner Daniel S. Nutter.

NOW, on this 24th day of January, 1974, the Commission, a quorum being present, having considered the testimony, the record, and the recommendations of the Examiner, and being fully advised in the premises,

FINDS:

(1) That due public notice having been given as required by law, the Commission has jurisdiction of this cause and the subject matter thereof.

(2) That the applicant, Atlantic Richfield Company, seeks approval for the following four non-standard 320-acre gas proportion units in Township 22 South, Range 36 East, NMPM, Jalmat Gas Pool, Lea County, New Mexico:

The N/2 of Section 34 to be simultaneously dedicated to the Curran Jones Wells Nos. 1 and 10, located in Units A and C, respectively, of Section 34, with the allowable to be produced from either well in any proportion;

{ The N/2 of Section 14 to be dedicated to the McDonald State Wells Nos. 11 and 25, both located in Unit D of Section 14, with the allowable to be produced from either well in any proportion;

The E/2 of Section 26 to be dedicated to the McDonald State Wells Nos. 22, 9, and 8, located in Units A, G, and P, respectively, of Section 26, with the allowable to be produced from any of said wells in any proportion, and

{ The W/2 of Section 24 to be dedicated to the McDonald State Wells Nos. 26 and 12 located in Units D and M, respectively, of Section 24, with the allowable to be produced from either well in any proportion.

(3) That the proposed non-standard gas proration units can be efficiently and economically drained and developed by the subject wells.

(4) That the existing wells with the proposed non-standard gas proration units are capable of marginal production only.

(5) That approval of the subject application will afford the applicant the opportunity to produce its just and equitable share of the gas in the Jalmat Gas Pool and will otherwise prevent waste and protect correlative rights.

IT IS THEREFORE ORDERED:

(1) That effective at 7:00 a.m. February 1, 1974, or when the affected wells are completed and connected, whichever date is later, the applicant, Atlantic Richfield Company, is hereby authorized to simultaneously dedicate the following four non-standard 320-acre gas proration units in Township 22 South, Range 36 East, NMPM, Jalmat Gas Pool, Lea County, New Mexico, as follows with unit production to be taken from the wells to which the units are dedicated in any proportion:

The N/2 of Section 34 to be dedicated to applicant's Curran Jones Wells Nos. 1 and 10, located in Units A and C, respectively, of Section 34;

The N/2 of Section 14 to be dedicated to applicant's McDonald State Wells Nos. 11 and 25 both located in Unit D of Section 14;

The E/2 of Section 26 to be dedicated to applicant's McDonald State Wells Nos. 22, 9, and 8 located in Units A, G, and P, respectively, of Section 26; and

The W/2 of Section 24 to be dedicated to applicant's McDonald State Wells Nos. 26 and 12 located in Units D and M, respectively, of Section 24.


(2) That the allowable assigned to each of the above-described gas proration units shall be based upon the unit size of 320 acres and the operator may produce the allowable assigned to the unit from the wells to which the unit is dedicated in any proportion.

Case No. 5133  
Order No. R-4716


(3) That jurisdiction of this cause is retained for the entry of such further orders as the Commission may deem necessary.

DONE at Santa Fe, New Mexico, on the day and year hereinabove designated.


STATE OF NEW MEXICO  
OIL CONSERVATION COMMISSION



I. R. TRUJILLO, Chairman



ALEX J. ARMIJO, Member



A. L. PORTER, Jr., Member & Secretary

S E A L

dr/