

District I  
1625 N. French Dr , Hobbs, NM 88240  
District II  
1301 W. Grand Avenue, Artesia, NM 88210  
District III  
1000 Rio Brazos Road, Aztec, NM 87410  
District IV  
1220 S. St. Francis Dr., Santa Fe, NM 87505

State of New Mexico  
Energy Minerals and Natural Resources

Oil Conservation Division  
1220 South St. Francis Dr.  
Santa Fe, NM 87505

Form C-141  
Revised October 10, 2003

Submit 2 Copies to appropriate  
District Office in accordance  
with Rule 116 on back  
side of form

Release Notification and Corrective Action

Name of Company <u>Smith + Mason</u>		Contact <u>Mike Dennis</u>	<input checked="" type="checkbox"/> Initial Report <input type="checkbox"/> Final Report
Address <u>Box 863 Knott Tx</u>		Telephone No. <u>432. 940. 1890</u>	
Facility Name <u>Knott #14</u>		Facility Type <u>Prod. well</u>	
Surface Owner <u>Doom</u>	Mineral Owner	Lease No.	

LOCATION OF RELEASE

Unit Letter <u>P</u>	Section <u>22</u>	Township <u>24</u>	Range <u>37</u>	Feet from the	North/South Line	Feet from the	East/West Line	County <u>lea</u>
-------------------------	----------------------	-----------------------	--------------------	---------------	------------------	---------------	----------------	----------------------

Latitude 32 11 57 Longitude 103 09 40

NATURE OF RELEASE

Type of Release <u>Production Fluid</u>	Volume of Release <u>364 b/s</u>	Volume Recovered <u>0</u>
Source of Release <u>Flow line leak</u>	Date and Hour of Occurrence	Date and Hour of Discovery
Was Immediate Notice Given? <input checked="" type="checkbox"/> Yes <input type="checkbox"/> No <input checked="" type="checkbox"/> Not Required	If YES, To Whom? <u>2/5/10</u> <u>Geoffrey Laking</u>	
By Whom? <u>D. Munday</u>	Date and Hour	
Was a Watercourse Reached? <input type="checkbox"/> Yes <input checked="" type="checkbox"/> No	If YES, Volume Impacting the Watercourse	

RECEIVED

If a Watercourse was Impacted, Describe Fully.\*

FEB 11 2010  
HOBBSOCD

Describe Cause of Problem and Remedial Action Taken.\*

Water in poly flow line. Repair flow line. stabilizing area.

Describe Area Affected and Cleanup Action Taken.\*

Began excavating area affected. / 100x150 south of well. will fill lined 141 & analyzed when finished.


I hereby certify that the information given above is true and complete to the best of my knowledge and understand that pursuant to NMOCD rules and regulations all operators are required to report and/or file certain release notifications and perform corrective actions for releases which may endanger public health or the environment. The acceptance of a C-141 report by the NMOCD marked as "Final Report" does not relieve the operator of liability should their operations have failed to adequately investigate and remediate contamination that pose a threat to ground water, surface water, human health or the environment. In addition, NMOCD acceptance of a C-141 report does not relieve the operator of responsibility for compliance with any other federal, state, or local laws and/or regulations.


Signature: <u>Eddie Seay</u>		OIL CONSERVATION DIVISION	
Printed Name: <u>Eddie Seay</u>		Approved by <u>Geoffrey Laking</u> ENV. ENGINEER: District Supervisor	
Title: <u>Agent</u>	Approval Date: <u>02/11/10</u>	Expiration Date: <u>04/12/10</u>	
E-mail Address: <u>seay04@lema.net</u>	Conditions of Approval: <u>SUBMIT FINAL C-141 BY 04/12/10</u>		Attached <input type="checkbox"/>
Date: <u>2/9/10</u>	Phone: <u>392-2236</u>	IPP-10.2.2456	

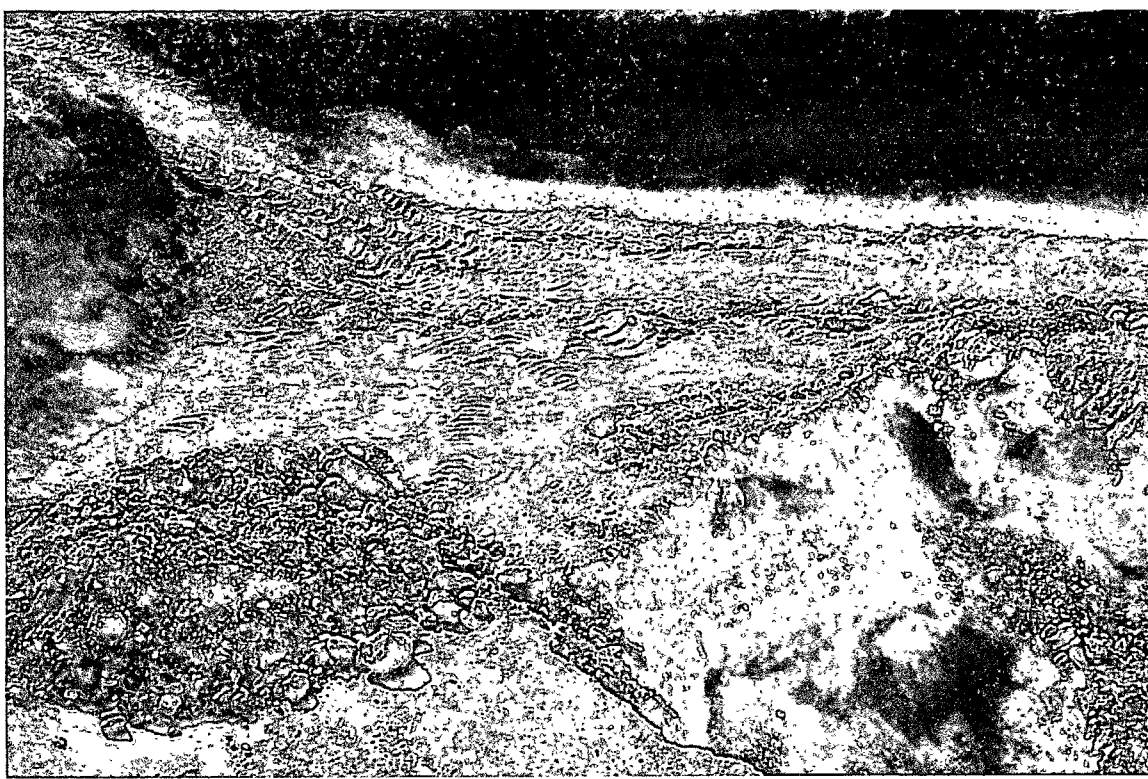
\* Attach Additional Sheets If Necessary



*Smith & Maus*










101 East Marland, Hobbs, NM 88240

(575) 393-2326 Fax (575) 393-2476

Page \_\_\_\_\_ of \_\_\_\_\_

Terms and Conditions: Interest will be charged on all accounts more than 30 days past due at the rate of 24% per annum from the original date of invoice and all costs of collections including attorney's fees.

<b>Sampler Relinquished:</b>  Relinquished By: _____		<b>Date:</b> 2-4-10 <b>Time:</b> 17:10		<b>Received By:</b> _____		<b>Phone Result:</b> <input type="checkbox"/> No <b>Add'l Phone #:</b> _____ <b>Fax Result:</b> <input type="checkbox"/> No <b>Add'l Fax #:</b> _____ <b>REMARKS:</b> SEND COPY TO ALLAN HOGSE FAX @ 575-391-9687 E-MAIL -- EAHOGSE@myworld.com	
<b>Delivered By: (Circle One)</b> (Sampler) - UPS - Bus - Other: _____		<b>Date:</b> 2/4/10 <b>Time:</b> 5:10		<b>Received By:</b> Jodi Benson Temp. 18.5°C		<b>CHECKED BY:</b> (Initials) JH	
				Sample Condition: Cool <input type="checkbox"/> Intact <input type="checkbox"/> Yes <input type="checkbox"/> No <input type="checkbox"/>			

† Cardinal cannot accept verbal changes. Please fax written changes to 575-393-2476.

A 26



PHONE (575) 393-2326 • 101 E. MARLAND • HOBBS, NM 88240


ANALYTICAL RESULTS FOR  
PHOENIX ENVIRONMENTAL  
ATTN: ALLEN HODGE  
PO BOX 1856  
HOBBS, NM 88241  
FAX TO: (575) 391-9687

Receiving Date: 02/04/10  
Reporting Date: 02/08/10  
Project Owner: SMITH MARRS (30-025-27490)  
Project Name: KNIGHT #14  
Project Location: UL-P, SEC 22, T24S, R37E

Sampling Date: 02/03/10  
Sample Type: SOIL  
Sample Condition: INTACT @ 18.5°C  
Sample Received By: JH  
Analyzed By: AB/HM

LAB NUMBER	SAMPLE ID	GRO (C <sub>6</sub> -C <sub>10</sub> ) (mg/kg)	DRO (>C <sub>10</sub> -C <sub>28</sub> ) (mg/kg)	CI* (mg/kg)
ANALYSIS DATE		02/06/10	02/06/10	02/05/10
H19219-1	NORTH BOTTOM @ 6'	<10.0	<10.0	528
H19219-2	CENTER BOTTOM @ 18'	<10.0	<10.0	16
H19219-3	SOUTH BOTTOM @ 12'	<10.0	<10.0	48
H19219-4	WEST WALL @ 6'	<10.0	<10.0	< 16
H19219-5	SOUTH WALL @ 5'	<10.0	<10.0	< 16
H19219-6	EAST WALL @ 7'	<10.0	<10.0	< 16
H19219-7	NORTH WALL @ 4'	<10.0	<10.0	32
Quality Control		546	528	500
True Value QC		500	500	500
% Recovery		109	106	100
Relative Percent Difference		13.3	1.3	2.0

METHODS: TPH GRO & DRO: EPA SW-846 8015 M; CI: Std. Methods 4500-CI\*  
\*Analyses performed on 1:4 w:v aqueous extracts. Reported on wet weight.

  
Lab Director

  
Date

H19219 TCL PHOENIX

PLEASE NOTE **Liability and Damages** Cardinal's liability and client's exclusive remedy for any claim arising, whether based in contract or tort, shall be limited to the amount paid by client for analysis. All claims, including those for negligence and any other cause whatsoever shall be deemed waived unless made in writing and received by Cardinal within thirty (30) days after completion of the applicable service. In no event shall Cardinal be liable for incidental or consequential damages, including, without limitation, business interruptions, loss of use or loss of profits incurred by client, its subsidiaries, affiliates or successors arising out of or related to the performance of services hereunder by Cardinal, regardless of whether such claim is based upon any of the above-stated reasons or otherwise. Results relate only to the samples identified above. This report shall not be reproduced except in full with written approval of Cardinal Laboratories.



PREPARED BY	
DATE	

SMITH MARRS PO BOX 863, KERMIT, TX 79745	PAGE NO.
---	----------

77  
3  
/

Knight # 014  
UL-P-SEC 22, T24S, R37E  
API # 30-025-27490

32°-11-57.0  
NW 103-09-40.3  
9:30

NB 8:00  
X 32°-11-56.8  
103-09-40.7

8:45  
X NW  
32°-11-56.4  
103-09-40.4

8:15  
X CB  
32°-11-56.7  
103-09-40.2

32°-11-56.5  
103-09-39.9  
9:15  
10

9:30  
X SB  
32°-11-56.1  
103-09-40.1

9:00  
X SW

32°-11-56.1  
103-09-40.1  
50





#210