

August 30, 1995
Midland, Texas

OIL CONSERVATION DIVISION
RECEIVED
OCT 31 5 00 8 52



Chevron

Chevron U.S.A. Production Company
P.O. Box 1150
Midland, TX 79702

Attached NSL and SD Applications
Eumont Yates 7Rvrs Qn (Pro Gas) Pool
Arnott Ramsay (NCT-C) 640-Acre GPU
All of Section 21, T-21-S, R-36-E
Lea County, New Mexico

State of New Mexico
Energy, Minerals & Natural Resources Dept.
Oil Conservation Division
2040 South Pacheco
Santa Fe, New Mexico 87505

Attn.: Mr. William J. LeMay -- Director

*Per a telephone
message from
Al Bohling on 9/21/95
this well will be moved
to 1775 FSVEL*

Gentlemen:

It is hoped that this letter will assist you by clarifying Chevron's plans and thus allow processing the captioned applications with minimal confusion. Please contact me at (915) 687-7246 if you need any further information or clarification.

Attached are two separate administrative applications by Chevron U.S.A. Inc. concerning the same captioned Eumont Gas Proration Unit. Chevron is planning to drill two gas wells in this proration unit, one [the Arnott Ramsay (NCT-C) #18] is at a standard location and only requires a Simultaneous Dedication approval; the other [the Arnott Ramsay (NCT-C) #19] requires both a Non-Standard gas well location and Simultaneous Dedication approval.

These applications were held separate for clarity purposes and to facilitate expediting for scheduled drilling operations: first at the standard location (Arnott Ramsay #18 well), planned for late third quarter to early fourth quarter of 1995; then to drill at the Non-standard location (Arnott Ramsay #19 well), planned for late fourth quarter 1995 or very early in 1996. Ultimately, though, we desire to have both of these planned new drills to be simultaneously dedicated along with the existing Wells #5, 13, 15, 16, and 17 to the captioned 640-acre Eumont Gas Proration Unit.

Your prompt consideration of these attached administrative applications will be greatly appreciated as it will allow for optimum utilization of our drilling equipment, time and personnel thus preventing waste.

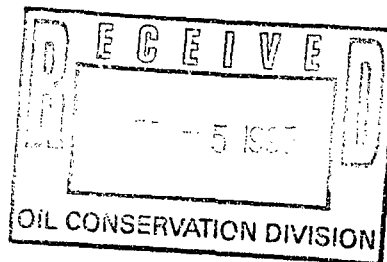
Yours very truly,

Alan W. Bohling

A. W. Bohling
Petroleum Engineer

awb
Attachments

cc: NMOCD -- Hobbs, NM



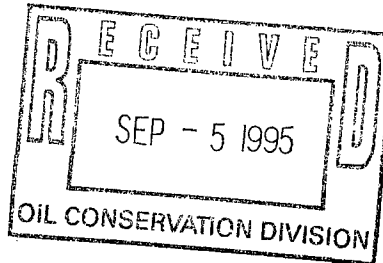
August 30, 1995
Midland, Texas



Chevron

Administrative Application For
Simultaneous Dedication
Eumont Yates 7Rvrs Qn (Pro Gas) Pool
1650' FSL and 1650' FEL
Section 21, T-21-S, R-36-E
Lea County, New Mexico

Chevron U.S.A. Production Company
P.O. Box 1150
Midland, TX 79702



State of New Mexico
Energy, Minerals & Natural Resources Dept.
Oil Conservation Division
2040 South Pacheco
Santa Fe, New Mexico 87505

Attn.: Mr. William J. LeMay -- Director

Gentlemen:

Chevron U.S.A. Inc. respectfully requests your approval of this administrative application for the subject Simultaneous Dedication.

Chevron is planning to drill and complete the **Arnott Ramsay (NCT-C) Well No. 18** at a standard gas well location, in the Eumont Yates 7 Rvrs Qn (Pro Gas) Pool, of 1650' FSL and 1650' FEL, Section 21, T-21S, R-36E, NMPM, Lea County, New Mexico. It is also our desire to simultaneously dedicate the existing 640-acre Eumont Gas Proration Unit currently assigned to our Arnott Ramsay (NCT-C) Well Nos. 5, 13, 15, 16 and 17 [Administrative Order NSL-3007-C(SD)] to all six wells. The 640-acre gas proration unit comprises all of Section 21, Township 21 South, Range 36 East, Lea County, New Mexico.

In order to prevent waste, Chevron respectfully requests your approval of this administrative application for simultaneous dedication. Attached are Form C-102 plats for this purpose.

If you have any questions or require any further information concerning this application, please contact me at (915) 687-7246.

Yours very truly,

A handwritten signature in cursive script that reads "Alan W. Bohling".

A. W. Bohling
Petroleum Engineer

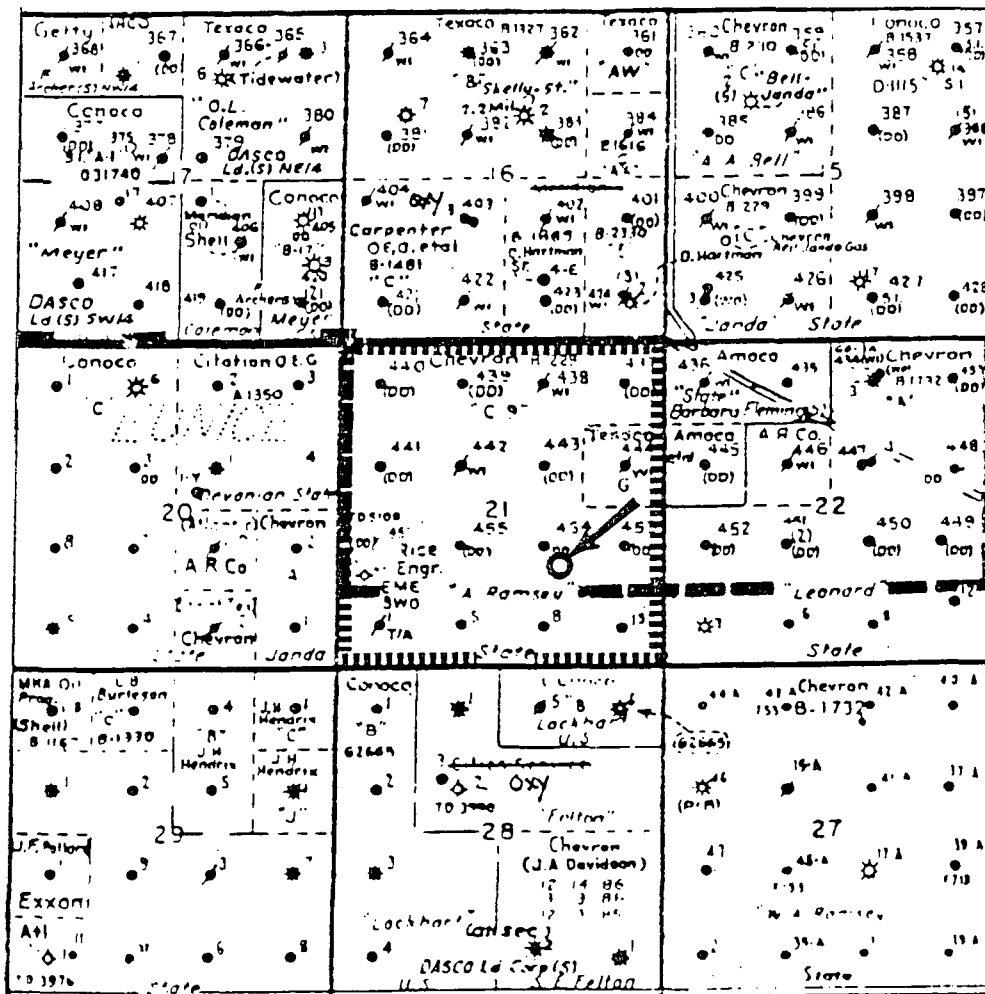
awb
Attachments

cc: NMOCD -- Hobbs, NM

CHEVRON U.S.A. INC.
Arnott Ramsay (NCT-C) Lease
Well No. 18

Simultaneous Dedication Application
Eumont (Pro Gas) Pool
1650' FSL and 1650' FEL
Section 21, T-21-S, R-36-E
Lea County, New Mexico

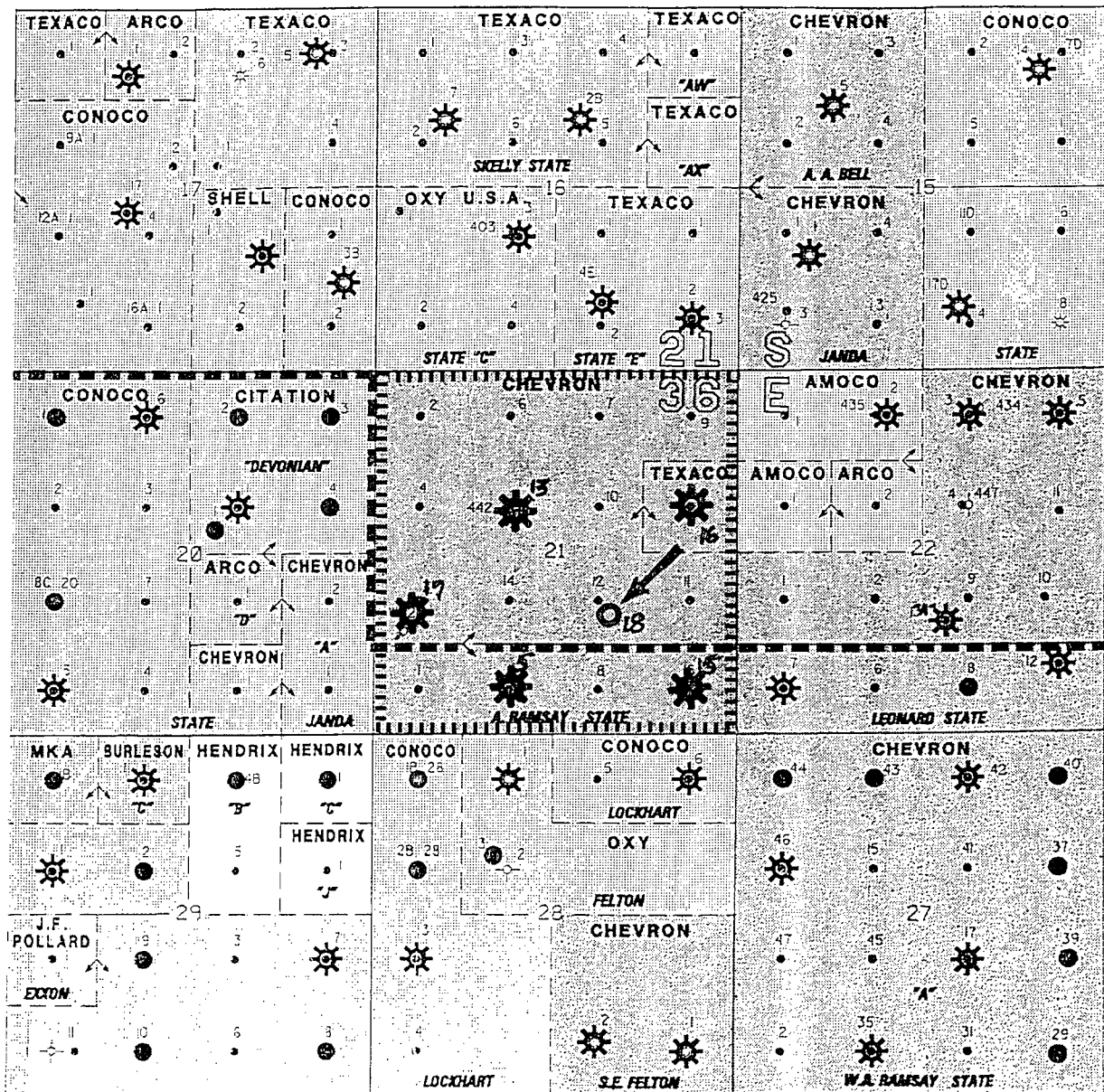
COMMERCIAL MAP



CHEVRON U.S.A. INC.
Arnott Ramsay (NCT-C) Lease
Well No. 18

Simultaneous Dedication Application
Eumont (Pro Gas) Pool
1650' FSL and 1650' FEL
Section 21, T-21-S, R-36-E
Lea County, New Mexico

PRORATION UNIT MAP



District I
PO Box 1900, Hobbs, NM 88241-1900
District II
PO Drawer DD, Artesia, NM 88211-0719
District III
1000 Rio Brazos Rd., Aztec, NM 87410
District IV
PO Box 2088, Santa Fe, NM 87504-2088

State of New Mexico
Energy, Minerals & Natural Resources Department

OIL CONSERVATION DIVISION
PO Box 2088
Santa Fe, NM 87504-2088

Form C-102
Revised February 10, 1994
Instructions on back
Submit to Appropriate District Office
State Lease - 4 Copies
Fee Lease - 3 Copies

☐ AMENDED REPORT

WELL LOCATION AND ACREAGE DEDICATION PLAT

API Number	Pool Code 76480	Pool Name EUMONT YATES 7-RNERS QN (PRO GAS)
Property Code 002568	Property Name ARNOTT RAMSAY (NCT-C)	Well Number 18
OGRIID No. 4323	Operator Name CHEVRON U.S.A. INC.	Elevation

10 Surface Location

UL or lot no. J	Section 21	Township 21S	Range 36E	Lot Ida	Feet from the 1650'	North/South line SOUTH	Feet from the 1650'	East/West line EAST	County LEA
--------------------	---------------	-----------------	--------------	---------	------------------------	---------------------------	------------------------	------------------------	---------------

11 Bottom Hole Location If Different From Surface

UL or lot no.	Section	Township	Range	Lot Ida	Feet from the	North/South line	Feet from the	East/West line	County
---------------	---------	----------	-------	---------	---------------	------------------	---------------	----------------	--------

12 Ductile 1 Acres 640	13 Joint or Infill	14 Consolidation Code	15 Order No.
---------------------------	--------------------	-----------------------	--------------

NO ALLOWABLE WILL BE ASSIGNED TO THIS COMPLETION UNTIL ALL INTERESTS HAVE BEEN CONSOLIDATED
OR A NON-STANDARD UNIT HAS BEEN APPROVED BY THE DIVISION

					17 OPERATOR CERTIFICATION I hereby certify that the information contained herein is true and complete to the best of my knowledge and belief. Signature: <u>Alan W. Bohling</u> Printed Name: <u>ALAN W. BOHLING</u> Title: <u>PETROLEUM ENGINEER</u> Date: <u>AUGUST 30, 1995</u>	
					18 SURVEYOR CERTIFICATION I hereby certify that the well location shown on this plat was plotted from field notes of actual surveys made by me or under my supervision, and that the same is true and correct to the best of my belief. Date of Survey: Signature and Seal of Professional Surveyor: Certificate Number:	

District I
PO Box 1988, Hobbs, NM 88241-1988
District II
PO Drawer DD, Artesia, NM 88211-8719
District III
1000 Rio Brazos Rd., Aztec, NM 87410
District IV
PO Box 2088, Santa Fe, NM 87504-2088

State of New Mexico
Energy, Minerals & Natural Resources Department

OIL CONSERVATION DIVISION
PO Box 2088
Santa Fe, NM 87504-2088

Form C-102
Revised February 10, 1994
Instructions on back
Submit to Appropriate District Office
State Lease - 4 Copies
Fee Lease - 3 Copies

☐ AMENDED REPORT

WELL LOCATION AND ACREAGE DEDICATION PLAT

API Number 3002504738	Pool Code 76480	Pool Name EUMONT YATES 7-RWERS QN (PRO GAS)
Property Code 002568	Property Name ARNOTT RAMSAY (NCT-C)	Well Number 5
OGRID No. 4323	Operator Name CHEVRON U.S.A. INC.	Elevation

¹⁰ Surface Location

UL or lot no. N	Section 21	Township 21S	Range 36E	Lot Idn	Feet from the 660	North/South line SOUTH	Feet from the 1980	East/West line WEST	County LEA
---------------------------	----------------------	------------------------	---------------------	---------	-----------------------------	----------------------------------	------------------------------	-------------------------------	----------------------

¹¹ Bottom Hole Location If Different From Surface

UL or lot no.	Section	Township	Range	Lot Idn	Feet from the	North/South line	Feet from the	East/West line	County
---------------	---------	----------	-------	---------	---------------	------------------	---------------	----------------	--------

¹² Ductile 1 Acres 640	¹³ Joint or Infill	¹⁴ Consolidation Code	¹⁵ Order No.
---	-------------------------------	----------------------------------	-------------------------

NO ALLOWABLE WILL BE ASSIGNED TO THIS COMPLETION UNTIL ALL INTERESTS HAVE BEEN CONSOLIDATED
OR A NON-STANDARD UNIT HAS BEEN APPROVED BY THE DIVISION

				¹⁷ OPERATOR CERTIFICATION I hereby certify that the information contained herein is true and complete to the best of my knowledge and belief. <i>Alan W. Bohling</i> Signature ALAN W. BOHLING Printed Name PETROLEUM ENGINEER Title AUGUST 30, 1995 Date	
				¹⁸ SURVEYOR CERTIFICATION I hereby certify that the well location shown on this plat was plotted from field notes of actual surveys made by me or under my supervision, and that the same is true and correct to the best of my belief. Date of Survey Signature and Seal of Professional Surveyor Certificate Number	

☐ AMENDED REPORT

OIL CONSERVATION DIVISION
PO Box 2088
Santa Fe, NM 87504-2088

WELL LOCATION AND ACREAGE DEDICATION PLAT

API Number 3002504746	Pool Code 764-80	Pool Name EUMONT YATES 7-RNERS QN (PRO GAS)
Property Code 002568	Property Name ARNOTT RAMSAY (NCT-C)	Well Number 13
OGRID No. 4323	Operator Name CHEVRON U.S.A. INC.	Elevation

¹⁰ Surface Location

U/L or lot no.	Section	Township	Range	Lot Ida	Feet from the	North/South line	Feet from the	East/West line	County
F	21	21S	36E		1980	NORTH	1980	WEST	LEA

" Bottom Hole Location If Different From Surface

UL or lot no.	Section	Township	Range	Lot Idn	Feet from the	North/South line	Feet from the	East/West line	County
---------------	---------	----------	-------	---------	---------------	------------------	---------------	----------------	--------

11 Ductile	12 Across	13 Joint or Infill	14 Compensation Code	15 Order No.
640				

NO ALLOWABLE WILL BE ASSIGNED TO THIS COMPLETION UNTIL ALL INTERESTS HAVE BEEN CONSOLIDATED
OR A NON-STANDARD UNIT HAS BEEN APPROVED BY THE DIVISION

<p>A diagram showing a grid with a horizontal line labeled "1980'" leading to a gear symbol labeled "13". Above it, another "1980'" label is present.</p>	<p>17 OPERATOR CERTIFICATION</p> <p>I hereby certify that the information contained herein is true and complete to the best of my knowledge and belief.</p> <p><u>Alan W. Bohling</u> Signature <u>ALAN W. BOHLING</u> Printed Name <u>PETROLEUM ENGINEER</u> Title <u>AUGUST 30, 1995</u> Date</p>
<p>A gear symbol labeled "16" located in the upper right quadrant of the grid.</p>	<p>18 SURVEYOR CERTIFICATION</p> <p>I hereby certify that the well location shown on this plat was plotted from field notes of actual surveys made by me or under my supervision, and that the same is true and correct to the best of my belief.</p> <p>Date of Survey _____ Signature and Seal of Professional Surveyor: _____ Certificate Number _____</p>
<p>A diagram showing several well locations: a gear symbol labeled "17" in the lower left; a square box labeled "21" in the center; a circle with a dot labeled "18" in the lower right with an arrow pointing to it; a gear symbol labeled "5" in the bottom left; and a gear symbol labeled "15" in the bottom right.</p>	

District I
PO Box 1988, Hobbs, NM 88241-1988
District II
PO Drawer DD, Artesia, NM 88211-8719
District III
1000 Rio Brazos Rd., Aztec, NM 87410
District IV
PO Box 2088, Santa Fe, NM 87504-2088

State of New Mexico
Energy, Minerals & Natural Resources Department

OIL CONSERVATION DIVISION
PO Box 2088
Santa Fe, NM 87504-2088

Form C-102
Revised February 10, 1994
Instructions on back
Submit to Appropriate District Office
State Lease - 4 Copies
Fee Lease - 3 Copies

☐ AMENDED REPORT

WELL LOCATION AND ACREAGE DEDICATION PLAT

API Number 3002504748	Pool Code 76480	Pool Name EUMONT YATES 7-RNERS @N (PRO GAS)
Property Code 002568	Property Name ARNOTT RAMSAY (NCT-C)	Well Number 15
OGRID No. 4323	Operator Name CHEVRON U.S.A. INC.	Elevation

¹⁰ Surface Location

UL or lot no.	Section	Township	Range	Lot Ida	Feet from the	North/South line	Feet from the	East/West line	County
P	21	21S	36E		660	SOUTH	660	EAST	LEA

¹¹ Bottom Hole Location If Different From Surface

UL or lot no.	Section	Township	Range	Lot Ida	Feet from the	North/South line	Feet from the	East/West line	County

¹² Ductile ¹³ Acres ¹⁴ Joint or Infill ¹⁵ Consolidation Code ¹⁶ Order No.

640

NO ALLOWABLE WILL BE ASSIGNED TO THIS COMPLETION UNTIL ALL INTERESTS HAVE BEEN CONSOLIDATED
OR A NON-STANDARD UNIT HAS BEEN APPROVED BY THE DIVISION

				¹⁷ OPERATOR CERTIFICATION I hereby certify that the information contained herein is true and complete to the best of my knowledge and belief.	
				Signature Alan W. Bohling Printed Name ALAN W. BOHLING Title PETROLEUM ENGINEER Date AUGUST 30, 1995	
				¹⁸ SURVEYOR CERTIFICATION I hereby certify that the well location shown on this plat was plotted from field notes of actual surveys made by me or under my supervision, and that the same is true and correct to the best of my belief.	
				Date of Survey Signature and Seal of Professional Surveyor: Certificate Number	

Diagram showing well locations (13, 16, 17, 18, 15, 5) and a survey point (21) on a grid. The grid is divided into sections. The well locations are marked with symbols: a gear for 13, 16, 17, 15, and 5. A circle with a dot and an arrow pointing to it is labeled 18. A box labeled 21 is in the center. A line labeled 660' is at the bottom right.

District I
PO Box 1988, Hobbs, NM 88241-1988
District II
PO Drawer DD, Artesia, NM 88211-8719
District III
1000 Rio Brazos Rd., Aztec, NM 87410
District IV
PO Box 2088, Santa Fe, NM 87504-2088

State of New Mexico
Energy, Minerals & Natural Resources Department

OIL CONSERVATION DIVISION
PO Box 2088
Santa Fe, NM 87504-2088

Form C-102
Revised February 10, 1994
Instructions on back
Submit to Appropriate District Office
State Lease - 4 Copies
Fee Lease - 3 Copies

☐ AMENDED REPORT

WELL LOCATION AND ACREAGE DEDICATION PLAT

API Number 3002532161	Pool Code 76480	Pool Name EUMONT YATES 7-RNERS QN (PRO GAS)
Property Code 002568	Property Name ARNOTT RAMSAY (NCT-C)	Well Number 16
OGRID No. 4323	Operator Name CHEVRON U.S.A. INC.	Elevation

¹⁰ Surface Location

UL or lot no. H	Section 21	Township 21S	Range 36E	Lot Idn	Feet from the 1780	North/South line NORTH	Feet from the 680	East/West line EAST	County LEA
---------------------------	----------------------	------------------------	---------------------	---------	------------------------------	----------------------------------	-----------------------------	-------------------------------	----------------------

¹¹ Bottom Hole Location If Different From Surface

UL or lot no.	Section	Township	Range	Lot Idn	Feet from the	North/South line	Feet from the	East/West line	County
---------------	---------	----------	-------	---------	---------------	------------------	---------------	----------------	--------

¹² Ductile 640	¹³ Acres	¹⁴ Joint or Infill	¹⁵ Consolidation Code	¹⁶ Order No.
-------------------------------------	---------------------	-------------------------------	----------------------------------	-------------------------

NO ALLOWABLE WILL BE ASSIGNED TO THIS COMPLETION UNTIL ALL INTERESTS HAVE BEEN CONSOLIDATED
OR A NON-STANDARD UNIT HAS BEEN APPROVED BY THE DIVISION

					¹⁷ OPERATOR CERTIFICATION I hereby certify that the information contained herein is true and complete to the best of my knowledge and belief. <u>Alan W. Bohling</u> Signature ALAN W. BOHLING Printed Name PETROLEUM ENGINEER Title AUGUST 30, 1995 Date	
					¹⁸ SURVEYOR CERTIFICATION I hereby certify that the well location shown on this plat was plotted from field notes of actual surveys made by me or under my supervision, and that the same is true and correct to the best of my belief. Date of Survey Signature and Seal of Professional Surveyor: Certificate Number	

District I
PO Box 1988, Hobbs, NM 88241-1988
District II
PO Drawer DD, Artesia, NM 88211-8719
District III
1000 Rio Brazos Rd., Aztec, NM 87418
District IV
PO Box 2088, Santa Fe, NM 87504-2088

State of New Mexico
Energy, Minerals & Natural Resources Department

OIL CONSERVATION DIVISION
PO Box 2088
Santa Fe, NM 87504-2088

Form C-102
Revised February 10, 1994
Instructions on back
Submit to Appropriate District Office
State Lease - 4 Copies
Fee Lease - 3 Copies

☐ AMENDED REPORT

WELL LOCATION AND ACREAGE DEDICATION PLAT

API Number 3002532440	Pool Code 76480	Pool Name EUMONT YATES 7-RNERS QN (PRO GAS)
Property Code 002568	Property Name ARNOTT RAMSAY (NCT-C)	Well Number 17
OGRID No. 4323	Operator Name CHEVRON U.S.A. INC.	Elevation

10 Surface Location

UL or lot no. L	Section 21	Township 21S	Range 36E	Lot Idn	Feet from the 1830	North/South line SOUTH	Feet from the 600	East/West line WEST	County LEA
--------------------	---------------	-----------------	--------------	---------	-----------------------	---------------------------	----------------------	------------------------	---------------

11 Bottom Hole Location If Different From Surface

UL or lot no.	Section	Township	Range	Lot Idn	Feet from the	North/South line	Feet from the	East/West line	County
---------------	---------	----------	-------	---------	---------------	------------------	---------------	----------------	--------

12 Ductile 1/2 Acres 640	13 Joint or Infill	14 Consolidation Code	15 Order No.
-----------------------------	--------------------	-----------------------	--------------

NO ALLOWABLE WILL BE ASSIGNED TO THIS COMPLETION UNTIL ALL INTERESTS HAVE BEEN CONSOLIDATED
OR A NON-STANDARD UNIT HAS BEEN APPROVED BY THE DIVISION

				17 OPERATOR CERTIFICATION I hereby certify that the information contained herein is true and complete to the best of my knowledge and belief. Signature ALAN W. BOHLING Printed Name PETROLEUM ENGINEER Title AUGUST 30, 1995 Date	
				18 SURVEYOR CERTIFICATION I hereby certify that the well location shown on this plat was plotted from field notes of actual surveys made by me or under my supervision, and that the same is true and correct to the best of my belief. Date of Survey Signature and Seal of Professional Surveyor: Certificate Number	



STATE OF NEW MEXICO
ENERGY, MINERALS AND NATURAL RESOURCES DEPARTMENT
OIL CONSERVATION DIVISION



BRUCE KING
GOVERNOR

March 3, 1994

ANITA LOCKWOOD
CABINET SECRETARY

POST OFFICE BOX 2088
STATE LAND OFFICE BUILDING
SANTA FE, NEW MEXICO 87504
(505) 827-5800

Chevron U.S.A., Inc.
P.O. Box 1150
Midland, TX 79702

Attention: A.W. Bohling

Administrative Order NSL-3007-C(SD)

Dear Mr. Bohling:

Reference is made to your application dated February 7, 1994 for an unorthodox Eumont gas well location in an existing standard 640-acre gas spacing and proration unit (GPU) for said Eumont Gas Pool comprising all of Section 21, Township 21 South, Range 36 East, NMPM, Lea County, New Mexico. Said GPU had originally been dedicated to the Arnott Ramsey (NCT-C) Well No. 13 (API No. 30-025-04746) located in Unit F of said Section 2.

By Division Order NSL-3007(SD), dated April 25, 1991, an additional well, the Arnott Ramsey (NCT-C) Well No. 5 (API No. 30-025-04738), located at an unorthodox gas well location 660 feet from the South line and 1980 feet from the West line (Unit N) of said Section 21 was approved for the subject GPU.

By Division Administrative Order NSL-3007-A(SD), dated August 20, 1992, a third well, the Arnott Ramsey (NCT-C) Well No. 15 (API No. 30-025-04748), located at an unorthodox gas well location 660 feet from the South and East lines (Unit P) of said Section 21 was approved for simultaneous dedication to the subject GPU.

Further, by Division Administrative Order NSL-3007-B(SD), dated August 2, 1993, a fourth well, the Arnott Ramsey (NCT-C) Well No. 16 (API No. 30-025-32161), located at an unorthodox gas well location 1780 feet from the North line and 680 feet from the East line (Unit H) of said Section 21 was also approved for the GPU.

By the authority granted me under the provisions of Rule 2(c) of the Special Rules and Regulations for the Eumont Gas Pool, as promulgated by Division Order No. R-8170, as amended, the following described well to be drilled at an unorthodox gas well location is hereby approved:

*Arnott Ramsey (NCT-C) Well No. 17
1830' FSL - 600' FWL (Unit L)*

Administrative Order NSL-3007-C(SD)


Chevron U.S.A., Inc.

March 3, 1994

Page 2

Also, you are hereby authorized to simultaneously dedicate Eumont Gas production from the Arnott Ramsey (NCT-C) Well No. 17 with the Arnott Ramsey (NCT-C) Well Nos. 5, 13, 15 and 16. Furthermore, you are hereby permitted to produce the allowable assigned the subject GPU from all five wells in any proportion.

Sincerely,



William J. LeMay
Director

WJL/MES/amg

cc: Oil Conservation Division - Hobbs
NM State Land Office - Santa Fe
Doyle Hartman, Oil Operator - Midland, TX
File: NSL-3007(SD)
NSL-3007-A(SD)
NSL-3007-B(SD)

CMD :
OG6IWC

ONGARD
INQUIRE WELL COMPLETIONS

09/25/95 09:01:36
OGOMES -EMGU

API Well No : 30 25 32440 Eff Date : 05-09-1994 WC Status : A
Pool Idn : 76480 EUMONT;YATES-7 RVR-S-QUEEN (PRO GAS)
OGRID Idn : 4323 CHEVRON U S A INC
Prop Idn : 2568 ARNOTT RAMSAY NCT C

Well No : 017
GL Elevation: 3592

	U/L	Sec	Township	Range	North/South	East/West	Prop/Act (P/A)
B.H. Locn	: L	21	21S	36E	FTG 1830 F S FTG	600 F W	P
Lot Identifier:							
Dedicated Acre:							
Lease Type							
Type of consolidation							

(Comm, Unit, Forced Pooling - C/U/F/O) :

M0025: Enter PF keys to scroll

PF01 HELP	PF02	PF03 EXIT	PF04 GoTo	PF05	PF06
PF07	PF08	PF09	PF10 NEXT-WC	PF11 HISTORY	PF12 NXTREC



Chevron U.S.A. Production Company
P.O. Box 1150, Midland, TX 79702

PLEASE DELIVER TO:

Name: MR. MICHAEL STOGNER
CHIEF OCD EXAMINER

Room #: _____

Location: SANTA FE, NEW MEXICO

Fax #: (505) 827-8177

THIS FAX IS FROM:

ALAN BOHLING

RM2240 EXT. 7246

MIDLAND, TEXAS

(915) 687-7905 = Fax #

The total number of pages, including cover page are: 3

PERMIAN GAS / OIL PROFIT CENTER
TEXAS - NEW MEXICO

ROOM 2204 FAX. # (915) 687-7905 or CTN 687-7905

9-25-95

MR. MICHAEL STOGNER,

Per your phone message, please find The attached corrected OCP Form C-102 to show a revised location for the Arnott Ramsay (NET-C) #18 well @:

1775' FSL & 1775' FEL

UNIT LETTER J, SECTION 21

T-215, R-36E

(The original location proposed of 1650' FSL & 1650' FEL was too close to existing power and pipelines to allow safe drilling operations)

I hope this will suffice and allow you to proceed with processing the #18's (SD) application. I will fax the revised location for #19 once we've confirmed & staked a drillable location. I apologize for not getting this to you earlier today, but am involved in some classes this week to learn new (and better??) computer programs Chevron is employing.

Please let me know if you need any further information.

Many thanks,
Alan Bohling (al)
(915) 687-7246

District I
PO Box 1808, Hobbs, NM 88241-1808
District II
PO Drawer DD, Artesia, NM 88211-8719
District III
1000 Rio Grande Rd., Aztec, NM 87410
District IV
PO Box 2088, Santa Fe, NM 87504-2088

State of New Mexico
Energy, Minerals & Natural Resources Department

OIL CONSERVATION DIVISION
PO Box 2088
Santa Fe, NM 87504-2088

Form C-102

Revised February 10, 1994

Instructions on back

Submit to Appropriate District Office

State Lease - 4 Copies

Fee Lease - 3 Copies

☐ AMENDED REPORT

WELL LOCATION AND ACREAGE DEDICATION PLAT

API Number	Pool Code	Pool Name
	76480	EUMONT YATES 7-RIVERS QN (PRO GAS)
Property Cash	Property Name	Well Number
002568	ARNOTT RAMSAY (NCT-C)	18
OGRID No.	Operator Name	Elevation
4323	CHEVRON U.S.A. INC.	

10 Surface Location


UL or lot no.	Section	Township	Range	Lot 1/4	Feet from the	North/South line	Feet from the	East/West line	County
J	21	21S	36E		1775	SOUTH	1775	EAST	LEA

11 Bottom Hole Location If Different From Surface

UL or lot no.	Section	Township	Range	Lot 1/4	Feet from the	North/South line	Feet from the	East/West line	County

12 Ditches 1 Acre	13 Joins or Infill	14 Completion Code	15 Order No.
640			

NO ALLOWABLE WILL BE ASSIGNED TO THIS COMPLETION UNTIL ALL INTERESTS HAVE BEEN CONSOLIDATED
OR A NON-STANDARD UNIT HAS BEEN APPROVED BY THE DIVISION

16					17 OPERATOR CERTIFICATION I hereby certify that the information contained herein is true and complete to the best of my knowledge and belief.  Signature ALAN W. BOHLING Printed Name PETROLEUM ENGINEER Title SEPTEMBER 25, 1995 Date
					18 SURVEYOR CERTIFICATION I hereby certify that the well location shown on this plat was placed from field notes of actual surveys made by me or under my supervision, and that the same is true and correct to the best of my belief. Date of Survey Signature and Seal of Professional Surveyor: Certificate Number