

PNRM 0628950713

C-103 Received 7-14-2006
DHC No. Assigned 10-12-2006

Order Number HOB-0163		API Number 30-025-37239		Operator Apache Corp		County Lea	
Order Date 		Well Name Dwen B		Number 012		Location	
						m UL	34 Sec
						215 T (+Dir)	37e R (+Dir)
Pool 1	06660	Blinbry Oil + Gas (Oil)		Oil % 37%	Gas % 50%		
Pool 2	60240	Tubb Oil + Gas (Oil)		21%	50%		
Pool 3	19190	Drinkard		42%	0%		
Pool 4							

Comments:	Work completed effective	_____
	Work cancelled effective	_____
	Supplement	_____

Posted to
R B M L
10-23-2006



DOWNHOLE COMMINGLE CALCULATIONS:

30-025-37239

OPERATOR: Apache Corp

HOB-0163

PROPERTY NAME: Owen B

WNULSTR: #12-M, 34-215-372

06660	SECTION I:				
	POOL NO. 1	<u>Blinebry Oil+Gas(Oil)</u>	<u>107</u>	<u>428</u> MCF	<u>4000</u>
60240	POOL NO. 2	<u>Tubb Oil+Gas(Oil)</u>	<u>142</u>	<u>284</u> MCF	<u>2000</u>
19190	POOL NO. 3	<u>Drinkard</u>	<u>142</u>	<u>852</u> MCF	<u>6000</u>

POOL NO. 4 _____ MCF

POOL TOTALS 391 1564

SECTION II:		<u>Oil</u>	<u>Gas</u>
POOL NO. 1	<u>Blinebry Oil+Gas(Oil)</u>	<u>37%</u>	<u>50%</u>
POOL NO. 2	<u>Tubb Oil+Gas(Oil)</u>	<u>21%</u>	<u>50%</u>
POOL NO. 3	<u>Drinkard</u>	<u>42% X 391 = 164.22</u>	<u>0%</u>

POOL NO. 4 _____

OIL

GAS

SECTION III:
 $107 \div 42\% = 254.761 (255)$ _____

SECTION IV:

<u>$255 \times 37\% = 94.35 (94)$</u>	_____
<u>$255 \times 21\% = 53.55 (54)$</u>	_____
<u>$255 \times 42\% = 107.10 (107)$</u>	_____

Submit 3 Copies To Appropriate District Office
District I
1625 N. French Dr., Hobbs, NM 88240
District II
1301 W Grand Ave., Artesia, NM 88210
District III
1000 Rio Brazos Rd., Aztec, NM 87410
District IV
1220 S. St. Francis Dr., Santa Fe, NM 87505

State of New Mexico
Energy, Minerals and Natural Resources

Form C-103
May 27, 2004

OIL CONSERVATION DIVISION
1220 South St. Francis Dr.
Santa Fe, NM 87505

WELL API NO.	30-025-37239
5. Indicate Type of Lease STATE <input type="checkbox"/> FEE <input checked="" type="checkbox"/>	
6. State Oil & Gas Lease No.	
7. Lease Name or Unit Agreement Name OWEN B	
8. Well Number	12
9. OGRID Number	00873
10. Pool name or Wildcat Blinebry O&G, Tubb O&G & Drinkard	

SUNDRY NOTICES AND REPORTS ON WELLS
(DO NOT USE THIS FORM FOR PROPOSALS TO DRILL OR TO DEEPEN OR PLUG BACK TO A DIFFERENT RESERVOIR. USE "APPLICATION FOR PERMIT" (FORM C-101) FOR SUCH PROPOSALS.)

1. Type of Well: Oil Well ☒ Gas Well ☐ Other

2. Name of Operator
Apache Corporation

3. Address of Operator 6120 South Yale, Suite 1500
Tulsa, OK 74136-4224

4. Well Location
Unit Letter M : 330 feet from the South line and 760 feet from the West line
Section 34 Township 21S Range 37E NMPM County Lea

11. Elevation (Show whether DR, RKB, RT, GR, etc.)
3436'

Pit or Below-grade Tank Application ☐ or Closure ☐

Pit type Depth to Groundwater Distance from nearest fresh water well Distance from nearest surface water

Pit Liner Thickness: mil Below-Grade Tank: Volume bbls; Construction Material

12. Check Appropriate Box to Indicate Nature of Notice, Report or Other Data

NOTICE OF INTENTION TO:

PERFORM REMEDIAL WORK ☐ PLUG AND ABANDON ☐
TEMPORARILY ABANDON ☐ CHANGE PLANS ☐
PULL OR ALTER CASING ☐ MULTIPLE COMPL ☐

OTHER: ☐

SUBSEQUENT REPORT OF:

REMEDIAL WORK ☐ ALTERING CASING ☐
COMMENCE DRILLING OPNS. ☐ P AND A ☐
CASING/CEMENT JOB ☐

OTHER: Downhole Commingle Blinebry, Tubb & Drinkard ☒

13. Describe proposed or completed operations. (Clearly state all pertinent details, and give pertinent dates, including estimated date of starting any proposed work). SEE RULE 1103. For Multiple Completions: Attach wellbore diagram of proposed completion or recompletion.

Pursuant to Division Order R-11363

Pool Names: Blinebry Oil & Gas (Oil) 06660, Tubb Oil & Gas (Oil) 60240 & Drinkard (19190)

Perforations:

BLINEBRY 5564-68, 5617-21 & 5689-93' 2 JSPF

TUBB 6105-09, 6161-65 & 6307-11' 2 JSPF

DRINKARD 6420-23, 6534-38 & 6564-68' 2 JSPF

The allocation method will be as follows: Test 52 BO X 309 MCF X 131 BW

	Oil	Alloc%	Gas	Alloc%	Wtr	Alloc%
Blinebry	19	37	156	50	8	6
Tubb	11	21	153	50	19	15
Drinkard	22	42	0	0	104	79
	52	100	309	100	131	100

Downhole commingling will not reduce the value of the pools.
Ownership is the same for each of these pools.

DHC Order No. HOB-0163

I hereby certify that the information above is true and complete to the best of my knowledge and belief. I further certify that any pit or below-grade tank has been/will be constructed or closed according to NMOCD guidelines ☐, a general permit ☐ or an (attached) alternative OCD-approved plan ☐.

SIGNATURE Elaine Linton TITLE Engineering Technician DATE 07/12/2006

Type or print name Elaine Linton

E-mail address: elaine.linton@apachecorp.com Telephone No. (918)491-5362

For State Use Only

APPROVED BY: Harry W. Wink TITLE OC FIELD REPRESENTATIVE II/STAFF MANAGER DATE

Conditions of Approval (if any):

OCT 12 2006

DISTRICT I
1626 N. FRENCH DR., HOBBBS, NM 86240

State of New Mexico
Energy, Minerals and Natural Resources Department

DISTRICT II
1200 GRAND AVENUE, ARTESIA, NM 86210

OIL CONSERVATION DIVISION
1220 SOUTH ST. FRANCIS DR.
Santa Fe, New Mexico 87505

Form C-102
Revised JUNE 10, 2003
Submit to Appropriate District Office
State Lease - 4 Copies
Fee Lease - 3 Copies

DISTRICT III
1000 Rio Brazos Rd., Aztec, NM 87410

DISTRICT IV
1220 S. ST. FRANCIS DR., SANTA FE, NM 87505

WELL LOCATION AND ACREAGE DEDICATION PLAT

☐ AMENDED REPORT

API Number 30-025-37239	Pool Code 06660	Pool Name Blinebry Oil & Gas (Oil)
Property Code 22879	Property Name OWEN B	Well Number 12
OGRID No. 00873	Operator Name APACHE CORPORATION	Elevation 3436'

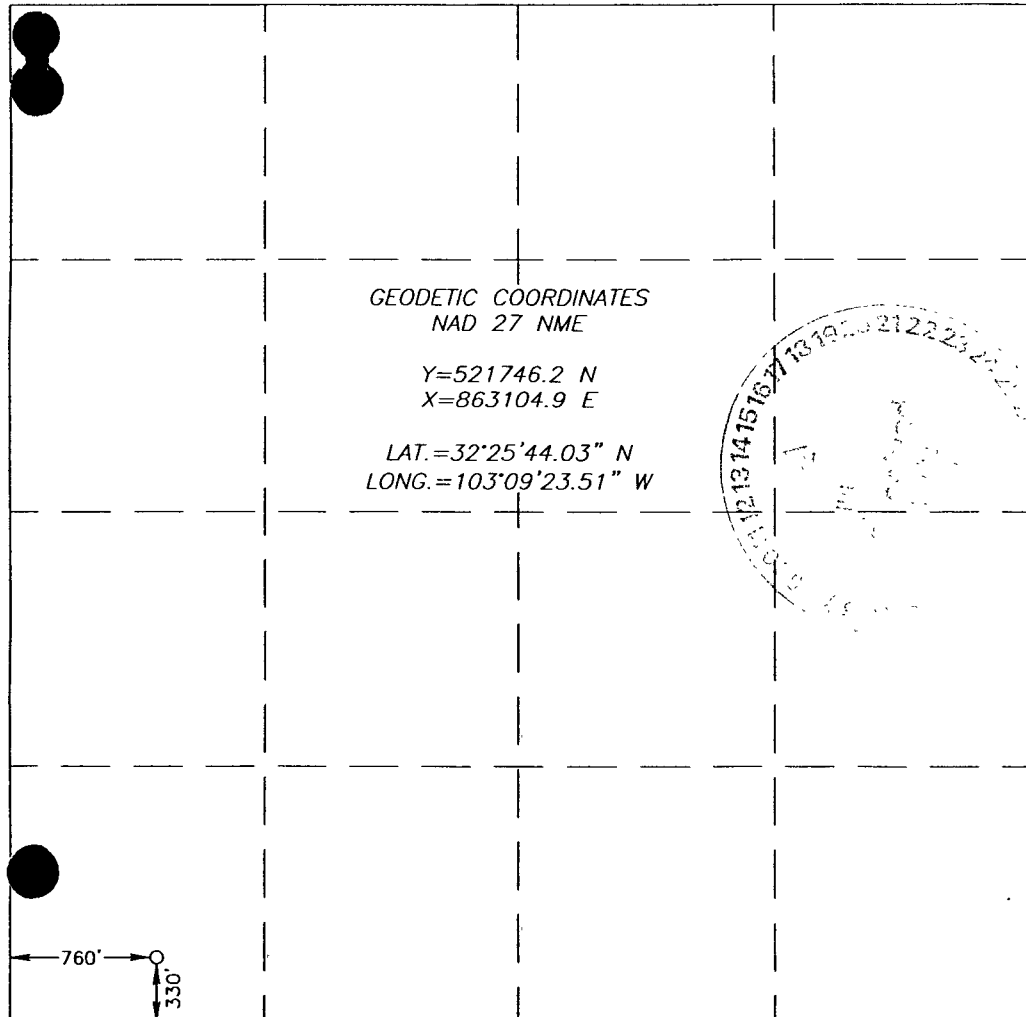

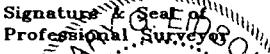

Surface Location

UL or lot No.	Section	Township	Range	Lot Idn	Feet from the	North/South line	Feet from the	East/West line	County
M	34	21-S	37-E		330	SOUTH	760	WEST	LEA

Bottom Hole Location If Different From Surface

UL or lot No.	Section	Township	Range	Lot Idn	Feet from the	North/South line	Feet from the	East/West line	County
Dedicated Acres 40	Joint or Infill	Consolidation Code	Order No.						

NO ALLOWABLE WILL BE ASSIGNED TO THIS COMPLETION UNTIL ALL INTERESTS HAVE BEEN CONSOLIDATED
OR A NON-STANDARD UNIT HAS BEEN APPROVED BY THE DIVISION

 <p>GEODETIC COORDINATES NAD 27 NME Y=521746.2 N X=863104.9 E LAT.=32°25'44.03" N LONG.=103°09'23.51" W</p> <p>760' 330'</p>	<p>OPERATOR CERTIFICATION</p> <p>I hereby certify the the information contained herein is true and complete to the best of my knowledge and belief.</p> <p> Signature</p> <p>Elaine Linton Printed Name</p> <p>Engineering Technician Title</p> <p>July 12, 2006 Date</p>
	<p>SURVEYOR CERTIFICATION</p> <p>I hereby certify that the well location shown on this plat was plotted from field notes of actual surveys made by me or under my supervision, and that the same is true and correct to the best of my belief</p> <p>APRIL 13, 2005</p> <p>Date Surveyed JR</p> <p> Signature & Seal of Professional Surveyor</p> <p></p> <p>Certificate No. GARY EDSON 12641</p>

DISTRICT I
1625 N. FRENCH DR., HOBBS, NM 58240

DISTRICT II
13 GRAND AVENUE, ARTESIA, NM 88210

DISTRICT III
1000 Rio Brazos Rd., Aztec, NM 87410

DISTRICT IV
1220 S. ST. FRANCIS DR., SANTA FE, NM 87505

State of New Mexico
Energy, Minerals and Natural Resources Department

OIL CONSERVATION DIVISION
1220 SOUTH ST. FRANCIS DR.
Santa Fe, New Mexico 87505

Form C-102
Revised JUNE 10, 2003
Submit to Appropriate District Office
State Lease - 4 Copies
Fee Lease - 3 Copies

WELL LOCATION AND ACREAGE DEDICATION PLAT

☐ AMENDED REPORT

API Number 30-025-37239	Pool Code 60240	Pool Name Tubb Oil & Gas (Oil)
Property Code 22879	Property Name OWEN B	Well Number 12
GRID No. 00873	Operator Name APACHE CORPORATION	Elevation 3436'

Surface Location

UL or lot No.	Section	Township	Range	Lot Idn	Feet from the	North/South line	Feet from the	East/West line	County
M	34	21-S	37-E		330	SOUTH	760	WEST	LEA

Bottom Hole Location If Different From Surface

UL or lot No.	Section	Township	Range	Lot Idn	Feet from the	North/South line	Feet from the	East/West line	County
Dedicated Acres 40	Joint or Infill	Consolidation Code	Order No.						

NO ALLOWABLE WILL BE ASSIGNED TO THIS COMPLETION UNTIL ALL INTERESTS HAVE BEEN CONSOLIDATED
OR A NON-STANDARD UNIT HAS BEEN APPROVED BY THE DIVISION

<p>GEODETIC COORDINATES NAD 27 NME Y=521746.2 N X=863104.9 E LAT.=32°25'44.03" N LONG.=103°09'23.51" W</p> <p>760' 330'</p>	<p>OPERATOR CERTIFICATION</p> <p>I hereby certify the the information contained herein is true and complete to the best of my knowledge and belief.</p> <p><i>Elaine Linton</i> Signature Elaine Linton Printed Name Engineering Technician Title July 12, 2006 Date</p> <p>SURVEYOR CERTIFICATION</p> <p>I hereby certify that the well location shown on this plat was plotted from field notes of actual surveys made by me or under my supervision, and that the same is true and correct to the best of my belief.</p> <p>APRIL 13, 2005</p> <p>Date Surveyed Signature & Seal of Professional Surveyor GARY G. EIDSON NEW MEXICO REGISTERED PROFESSIONAL SURVEYOR 05.11.0473 Certificate No. GARY EIDSON 12641</p>
---	--

DISTRICT I
1625 N. FRENCH DR., HOBBS, NM 88240

DISTRICT II
1500 GRAND AVENUE, ARTESIA, NM 88210

DISTRICT III
1000 Rio Brazos Rd., Aztec, NM 87410

DISTRICT IV
1220 S. ST. FRANCIS DR., SANTA FE, NM 87505

State of New Mexico
Energy, Minerals and Natural Resources Department

OIL CONSERVATION DIVISION
1220 SOUTH ST. FRANCIS DR.
Santa Fe, New Mexico 87505

Form C-102
Revised JUNE 10, 2003
Submit to Appropriate District Office
State Lease - 4 Copies
Fee Lease - 3 Copies

WELL LOCATION AND ACREAGE DEDICATION PLAT

☐ AMENDED REPORT

API Number 30-025-37239	Pool Code 19190	Drinkard	Pool Name
Property Code 22879	Property Name OWEN B		Well Number 12
OGRID No. 00873	Operator Name APACHE CORPORATION		Elevation 3436'

Surface Location

UL or lot No.	Section	Township	Range	Lot Idn	Feet from the	North/South line	Feet from the	East/West line	County
M	34	21-S	37-E		330	SOUTH	760	WEST	LEA

Bottom Hole Location If Different From Surface

UL or lot No.	Section	Township	Range	Lot Idn	Feet from the	North/South line	Feet from the	East/West line	County
Dedicated Acres 40	Joint or Infill	Consolidation Code	Order No.						

NO ALLOWABLE WILL BE ASSIGNED TO THIS COMPLETION UNTIL ALL INTERESTS HAVE BEEN CONSOLIDATED
OR A NON-STANDARD UNIT HAS BEEN APPROVED BY THE DIVISION

<p>GEODETIC COORDINATES NAD 27 NME</p> <p>Y=521746.2 N X=863104.9 E</p> <p>LAT.=32°25'44.03" N LONG.=103°09'23.51" W</p>				<p>OPERATOR CERTIFICATION</p> <p>I hereby certify the the information contained herein is true and complete to the best of my knowledge and belief.</p> <p><u>Elaine Linton</u> Signature</p> <p><u>Elaine Linton</u> Printed Name</p> <p><u>Engineering Technician</u> Title</p> <p><u>July 12, 2006</u> Date</p>	
				<p>SURVEYOR CERTIFICATION</p> <p>I hereby certify that the well location shown on this plat was plotted from field notes of actual surveys made by me or under my supervision, and that the same is true and correct to the best of my belief</p> <p><u>APRIL 13, 2005</u></p> <p>Date Surveyed <u>JR</u></p> <p>Signature & Seal of Professional Surveyor <u>GARY EIDSON</u> NEW MEXICO 051104735</p> <p>Certification No. <u>GARY EIDSON</u> 12641</p>	

District I
1625 N French Dr., Hobbs, NM 88240
District II
1301 W Grand Avenue, Artesia, NM 88210
District III
1000 Rio Brazos Rd., Aztec, NM 87410
District IV
1220 S St Francis Dr., Santa Fe, NM 87505

State of New Mexico
Energy, Minerals & Natural Resources

Oil Conservation Division
1220 South St. Francis Dr.
Santa Fe, NM 87505

Form C-104
Revised June 10, 2003

Submit to Appropriate District Office
5 Copies

☐ AMENDED REPORT

I. REQUEST FOR ALLOWABLE AND AUTHORIZATION TO TRANSPORT

¹ Operator name and Address Apache Corporation 6120 South Yale, Suite 1500 Tulsa, OK 74136-4224		² OGRID Number 00873
		³ Reason for Filing Code/ Effective Date RC - 5/4/2006
⁴ API Number 30 -025-37239	⁵ Pool Name Blinebry Oil & Gas	⁶ Pool Code 06660
⁷ Property Code 22879	⁸ Property Name OWEN B	⁹ Well Number 12

II. ¹⁰ Surface Location

UL or lot no M	Section 34	Township 21S	Range 37E	Lot Idn	Feet from the 330	North/South Line South	Feet from the 760	East/West line West	County Lea
--------------------------	----------------------	------------------------	---------------------	---------	-----------------------------	----------------------------------	-----------------------------	-------------------------------	----------------------

¹¹ Bottom Hole Location

UL or lot no	Section	Township	Range	Lot Idn	Feet from the	North/South line	Feet from the	East/West line	County
P	P								
¹² Lse Code P	¹³ Producing Method Code P	¹⁴ Gas Connection Date 05/04/2006	¹⁵ C-129 Permit Number	¹⁶ C-129 Effective Date	¹⁷ C-129 Expiration Date				

III. Oil and Gas Transporters

¹⁸ Transporter OGRID	¹⁹ Transporter Name and Address	²⁰ POD	²¹ O/G	²² POD ULSTR Location and Description
035246	Shell Trading US Co. (Trucks) P.O. Box 4604 Houston, TX 77210-4604	2264510	O	Unit M, Sec 34, T 21S, R 37E
020809	Sid Richardson Gasoline Co. 201 Main Street, Suite 3000 Fort Worth, TX 76102	042030	G	Unit M, Sec 34, T 21S, R 37E

IV. Produced Water

²³ POD 042050	²⁴ POD ULSTR Location and Description Unit M, Sec 34, T 21S, R 37E
------------------------------------	---

V. Well Completion Data

²⁵ Spud Date 08/16/2005	²⁶ Ready Date 05/04/2006	²⁷ TD 7200'	²⁸ PBTD 6720' CIBP	²⁹ Perforations 5564- 5693'	³⁰ DHC, MC DHC-HDB-0163
³¹ Hole Size 12-1/4"	³² Casing & Tubing Size 8-5/8"	³³ Depth Set 1195'	³⁴ Sacks Cement 575 sx / circ		
7-7/8"	5-1/2"	7200'	1545 sx / TOC 1090' CBL		
	2-7/8"	6934'			

VI. Well Test Data

³⁵ Date New Oil 05/04/2006	³⁶ Gas Delivery Date 05/04/2006	³⁷ Test Date 01/28/2006	³⁸ Test Length 24 hrs	³⁹ Tbg. Pressure	⁴⁰ Csg. Pressure
⁴¹ Choke Size 19	⁴² Oil 52	⁴³ Water 8	⁴⁴ Gas 131	⁴⁵ AOF 156	⁴⁶ Test Method Pumping
⁴⁷ I hereby certify that the rules of the Oil Conservation Division have been complied with and that the information given above is true and complete to the best of my knowledge and belief. Signature: <i>Elaine Linton</i>			OIL CONSERVATION DIVISION		
Printed name: Elaine Linton			Approved by: <i>Harry Wink</i>		
Title: Engineering Technician			Title: FIELD REPRESENTATIVE / STAFF MANAGER		
E-mail Address: elaine.linton@apachecorp.com			Approval Date: OCT 12 2006		
Date: 07/12/2006			Phone: (918)491-5362		

District I
1625 N French Dr, Hobbs, NM 88240
District II
1301 W. Grand Avenue, Artesia, NM 88210
District III
1000 Rio Brazos Rd, Aztec, NM 87410
District IV
1220 S St Francis Dr, Santa Fe, NM 87505

State of New Mexico
Energy, Minerals & Natural Resources

Form C-104
Revised June 10, 2003

Oil Conservation Division
1220 South St. Francis Dr.
Santa Fe, NM 87505

Submit to Appropriate District Office
5 Copies

☐ AMENDED REPORT

I. REQUEST FOR ALLOWABLE AND AUTHORIZATION TO TRANSPORT

¹ Operator name and Address Apache Corporation 6120 South Yale, Suite 1500 Tulsa, OK 74136-4224		² OGRID Number 00873
		³ Reason for Filing Code/ Effective Date RC - 5/4/2006
⁴ API Number 30 -025-37239	⁵ Pool Name Tubb Oil & Gas	⁶ Pool Code 60240
⁷ Property Code 22879	⁸ Property Name OWEN B	⁹ Well Number 12

II. ¹⁰ Surface Location

UL or lot no.	Section	Township	Range	Lot Idn	Feet from the	North/South Line	Feet from the	East/West line	County
M	34	21S	37E		330	South	760	West	Lea

¹¹ Bottom Hole Location

UL or lot no	Section	Township	Range	Lot Idn	Feet from the	North/South line	Feet from the	East/West line	County

¹² Lse Code P	¹³ Producing Method Code P	¹⁴ Gas Connection Date 05/04/2006	¹⁵ C-129 Permit Number	¹⁶ C-129 Effective Date	¹⁷ C-129 Expiration Date
------------------------------------	---	--	-----------------------------------	------------------------------------	-------------------------------------

III. Oil and Gas Transporters

¹⁸ Transporter OGRID	¹⁹ Transporter Name and Address	²⁰ POD	²¹ O/G	²² POD ULSTR Location and Description
035246	Shell Trading US Co. (Trucks) P.O. Box 4604 Houston, TX 77210-4604	2264510	O	Unit M, Sec 34, T 21S, R 37E
020809	Sid Richardson Gasoline Co. 201 Main Street, Suite 3000 Fort Worth, TX 76102	042030	G	Unit M, Sec 34, T 21S, R 37E

IV. Produced Water

²³ POD 042050	²⁴ POD ULSTR Location and Description Unit M, Sec 34, T 21S, R 37E
------------------------------------	---

V. Well Completion Data

²⁵ Spud Date 08/16/2005	²⁶ Ready Date 05/04/2006	²⁷ TD 7200'	²⁸ PBDT 6720' CIBP	²⁹ Perforations 6105 - 6311'	³⁰ DHC, MC DHC-HDB-0163
³¹ Hole Size 12-1/4"	³² Casing & Tubing Size 8-5/8"	³³ Depth Set 1195'	³⁴ Sacks Cement 575 sx / circ		
7-7/8"	5-1/2"	7200'	1545 sx / TOC 1090' CBL		
	2-7/8"	6934'			

VI. Well Test Data

³⁵ Date New Oil 05/04/2006	³⁶ Gas Delivery Date 05/04/2006	³⁷ Test Date 04/03/2006	³⁸ Test Length 24 hrs	³⁹ Tbg. Pressure	⁴⁰ Csg. Pressure
⁴¹ Choke Size 11	⁴² Oil 52	⁴³ Water 19	⁴⁴ Gas 153	⁴⁵ AOF 389	⁴⁶ Test Method Pumping

⁴⁷ I hereby certify that the rules of the Oil Conservation Division have been complied with and that the information given above is true and complete to the best of my knowledge and belief. Signature: <i>Elaine Linton</i>		OIL CONSERVATION DIVISION	
Printed name: Elaine Linton		Approved by: <i>Harry W. Wink</i>	
Title: Engineering Technician		Title: OG FIELD REPRESENTATIVE II/STAFF MANAGER	
E-mail Address: elaine.linton@apachecorp.com		Approval Date: OCT 12 2006	
Date: 07/12/2006	Phone: (918)491-5362		

District I
1625 N. French Dr., Hobbs, NM 88240
District II
1301 W. Grand Avenue, Artesia, NM 88210
District III
1000 Rio Brazos Rd., Aztec, NM 87410
District IV
1220 S. St. Francis Dr., Santa Fe, NM 87505

State of New Mexico
Energy, Minerals & Natural Resources

Oil Conservation Division
1220 South St. Francis Dr.
Santa Fe, NM 87505

Form C-104
Revised June 10, 2003

Submit to Appropriate District Office
5 Copies

☐ AMENDED REPORT

I. REQUEST FOR ALLOWABLE AND AUTHORIZATION TO TRANSPORT

¹ Operator name and Address Apache Corporation 6120 South Yale, Suite 1500 Tulsa, OK 74136-4224		² OGRID Number 00873
		³ Reason for Filing Code/ Effective Date RC - 5/4/2006
⁴ API Number 30 -025-37239	⁵ Pool Name Drinkard	⁶ Pool Code 19190
⁷ Property Code 22879	⁸ Property Name OWEN B	⁹ Well Number 12

II. ¹⁰ Surface Location

UL or lot no.	Section	Township	Range	Lot Idn	Feet from the	North/South Line	Feet from the	East/West line	County
M	34	21S	37E		330	South	760	West	Lea

¹¹ Bottom Hole Location

UL or lot no.	Section	Township	Range	Lot Idn	Feet from the	North/South line	Feet from the	East/West line	County
¹² Lse Code P	¹³ Producing Method Code P	¹⁴ Gas Connection Date 05/04/2006	¹⁵ C-129 Permit Number	¹⁶ C-129 Effective Date	¹⁷ C-129 Expiration Date				

III. Oil and Gas Transporters

¹⁸ Transporter OGRID	¹⁹ Transporter Name and Address	²⁰ POD	²¹ O/G	²² POD ULSTR Location and Description
035246	Shell Trading US Co. (Trucks) P.O. Box 4604 Houston, TX 77210-4604	2264510	O	Unit M, Sec 34, T 21S, R 37E
020809	Sid Richardson Gasoline Co. 201 Main Street, Suite 3000 Fort Worth, TX 76102	042030	G	Unit M, Sec 34, T 21S, R 37E

IV. Produced Water

²³ POD 042050	²⁴ POD ULSTR Location and Description Unit M, Sec 34, T 21S, R 37E
------------------------------------	---

V. Well Completion Data

²⁵ Spud Date 08/16/2005	²⁶ Ready Date 05/04/2006	²⁷ TD 7200'	²⁸ PBDT 6720' CIBP	²⁹ Perforations 6420 - 6568'	³⁰ DHC, MC DHC-H08-D163
³¹ Hole Size 12-1/4"	³² Casing & Tubing Size 8-5/8"	³³ Depth Set 1195'	³⁴ Sacks Cement 575 sx / circ		
7-7/8"	5-1/2"	7200'	1545 sx / TOC 1090' CBL		
	2-7/8"	6934'			

VI. Well Test Data

³⁵ Date New Oil 05/04/2006	³⁶ Gas Delivery Date 05/04/2006	³⁷ Test Date 05/08/2006	³⁸ Test Length 24 hrs	³⁹ Tbg. Pressure	⁴⁰ Csg. Pressure
⁴¹ Choke Size 22	⁴² Oil 52	⁴³ Water 104	⁴⁴ Gas 308	⁴⁵ AOF	⁴⁶ Test Method Pumping
⁴⁷ I hereby certify that the rules of the Oil Conservation Division have been complied with and that the information given above is true and complete to the best of my knowledge and belief. Signature: <i>Elaine Linton</i>			OIL CONSERVATION DIVISION		
Printed name: Elaine Linton			Approved by: <i>Harry W. Wink</i>		
Title: Engineering Technician			Title: DOC FIELD REPRESENTATIVE II/STAFF MANAGER		
E-mail Address: elaine.linton@apachecorp.com			Approval Date: OCT 12 2006		
Date: 07/12/2006		Phone: (918)491-5362			