

PNRM 0707536705

C-103 Received 2-23-2007

DHC No. Assigned 3-16-2007

Order Number		API Number	Operator		County			
HOB-0192		30-025-21119	John H. Hendrix Corp.		Lea			
Order Date		Well Name		Number	Location			
		S.E. Cone		002	I	26	21S	37E
					UL	Sec	T (+Dir)	R (+Dir)
				Oil %	Gas %			
Pool 1	60240	Tubb Oil & Gas (Oil)		25%	50%			
Pool 2	19190	Drinkard		75%	50%			
Pool 3								
Pool 4								
<div>Comments: Work completed effective _____ Work cancelled effective _____ Supplement _____</div>								

Posted to  
RBDML  
3-16-2007

B

DOWNHOLE COMMINGLE CALCULATIONS:

30-025-21119  
HOB-0192

OPERATOR: John H. Hendrix Corp.

PROPERTY NAME: S. E. Cone

WNULSTR: 2-I, 26-21-37

	SECTION I:	ALLOWABLE AMOUNT
60240	POOL NO. 1 <u>Tubb Oil &amp; Gas (Oil)</u>	<u>142</u> <u>289</u> MCF 2000
19190	POOL NO. 2 <u>Drinkard</u>	<u>142</u> <u>852</u> MCF 6000
	POOL NO. 3 _____	_____ MCF
	POOL NO. 4 _____	_____ MCF
	POOL TOTALS	<u>284</u> <u>1136</u>

	SECTION II:	(Oil)	(Gas)
	POOL NO. 1 <u>Tubb Oil &amp; Gas (Oil)</u>	<u>25%</u>	<u>50%</u>
	POOL NO. 2 <u>Drinkard</u>	<u>75% X 284 = 213</u>	<u>50%</u>
	POOL NO. 3 _____		
	POOL NO. 4 _____		

	<u>OIL</u>	<u>GAS</u>
SECTION III:	<u><math>142 \div 75\% = 189.33 (190)</math></u>	_____
SECTION IV:	<u><math>190 \times 25\% = 47.50 (48)</math></u>	_____
	<u><math>190 \times 75\% = 142.50 (142)</math></u>	_____
	_____	_____
	_____	_____

Submit 3 Copies To Appropriate District  
Office  
District I  
1625 N French Dr, Hobbs, NM 88240  
District II  
1301 W. Grand Ave, Artesia, NM 88210  
District III  
1000 Rio Brazos Rd, Aztec, NM 87410  
District IV  
100 S St. Francis Dr, Santa Fe, NM  
87505

State of New Mexico  
Energy, Minerals and Natural Resources

Form C-103  
May 27, 2004

OIL CONSERVATION DIVISION  
1220 South St. Francis Dr.  
Santa Fe, NM 87505

WELL API NO.	30-025-21119
5. Indicate Type of Lease STATE <input type="checkbox"/> FEE <input checked="" type="checkbox"/>	
6. State Oil & Gas Lease No.	
7. Lease Name or Unit Agreement Name Cone, S. E.	
8. Well Number	2
9. OGRID Number	012024
10. Pool name or Wildcat Tubb Oil & Gas/Drinkard	

SUNDRY NOTICES AND REPORTS ON WELLS  
(DO NOT USE THIS FORM FOR PROPOSALS TO DRILL OR TO DEEPEN OR PLUG BACK TO A DIFFERENT RESERVOIR. USE "APPLICATION FOR PERMIT" (FORM C-101) FOR SUCH PROPOSALS.)

1. Type of Well: Oil Well ☒ Gas Well ☐ Other ☐

2. Name of Operator  
John H. Hendrix Corporation

3. Address of Operator P. O. Box 3040  
Midland, TX 79702-3040

4. Well Location  
Unit Letter I : 2310 feet from the South line and 990 feet from the East line  
Section 26 Township 21S Range 37E NMPM County Lea

11. Elevation (Show whether DR, RKB, RT, GR, etc.)  
3383' GR

Pit or Below-grade Tank Application ☐ or Closure ☐

Pit type \_\_\_\_\_ Depth to Groundwater \_\_\_\_\_ Distance from nearest fresh water well \_\_\_\_\_ Distance from nearest surface water \_\_\_\_\_

Pit Liner Thickness: \_\_\_\_\_ mil Below-Grade Tank: Volume \_\_\_\_\_ bbls; Construction Material \_\_\_\_\_

12. Check Appropriate Box to Indicate Nature of Notice, Report or Other Data

NOTICE OF INTENTION TO:

PERFORM REMEDIAL WORK ☐ PLUG AND ABANDON ☐  
TEMPORARILY ABANDON ☐ CHANGE PLANS ☐  
PULL OR ALTER CASING ☐ MULTIPLE COMPL ☐

SUBSEQUENT REPORT OF:

REMEDIAL WORK ☐ ALTERING CASING ☐  
COMMENCE DRILLING OPNS. ☐ P AND A ☐  
CASING/CEMENT JOB ☐


OTHER: DHC Tubb/Drinkard ☒

OTHER: ☐

13. Describe proposed or completed operations. (Clearly state all pertinent details, and give pertinent dates, including estimated date of starting any proposed work). SEE RULE 1103. For Multiple Completions: Attach wellbore diagram of proposed completion or recompletion.

THIS IS A REQUEST TO DHC TUBB OIL & GAS AND DRINKARD IN THE SUBJECT WELL. SEE SUPPORTING DATA ON ATTACHED SHEET.

DHC Order No. HOB-0192



I hereby certify that the information above is true and complete to the best of my knowledge and belief. I further certify that any pit or below-grade tank has been/will be constructed or closed according to NMOCD guidelines ☐, a general permit ☐ or an (attached) alternative OCD-approved plan ☐.

SIGNATURE Ronnie H. Westbrook TITLE Vice President DATE 02/08/2007

or print name Ronnie H. Westbrook  
For State Use Only

E-mail address: \_\_\_\_\_ Telephone No. (432)684-6631

APPROVED BY: [Signature] TITLE Geologist DATE MAR 15 2007  
Conditions of Approval (if any): \_\_\_\_\_

## S. E. CONE NO. 2

Unit I – 2310' FSL & 990' FEL  
Sec. 26, T21S – R37E, Lea County, NM

1. Division Order that established pre-approved pools. Order No. R-11363.
2. Pools to be commingled - Tubb Oil & Gas (60240) and Drinkard (19190)
3. Tubb Perfs. – 6067 – 6365'  
Drinkard Perfs. – 6398 – 6563'
4. All zones are intermediate crude and commingling will not reduce the value of the production.
5. Ownership between pools is identical.
6. Current production, production prior to TA; or anticipated production:

Tubb Oil & Gas	1 BOPD	25 MCFPD
Drinkard	3 BOPD	25 MCFPD
Total	4 BOPD	50 MCFPD

7. The proposed allocation to be as follows:

	<u>Oil %</u>	<u>Gas</u>
Tubb Oil & Gas	25%	50%
Drinkard	75%	50%
Total	100%	100%

**District I**

1625 N. French Dr., Hobbs, NM 88240

**District II**

1301 W. Grand Avenue, Artesia, NM 88210

**District III**

1000 Rio Brazos Rd., Aztec, NM 87410

**District IV**

1220 S. St. Francis Dr., Santa Fe, NM 87505

## State of New Mexico

Energy, Minerals &amp; Natural Resources Department

## OIL CONSERVATION DIVISION

1220 South St. Francis Dr.

Santa Fe, NM 87505

Form C-102

Revised October 12, 2005

Submit to Appropriate District Office

State Lease - 4 Copies

Fee Lease - 3 Copies

☐ AMENDED REPORT

## WELL LOCATION AND ACREAGE DEDICATION PLAT

'API Number 30-025-21119		'Pool Code 60240		'Pool Name Tubb Oil & Gas	
'Property Code 005144		'Property Name Cone, S. E.			'Well Number 2
'OGRID No. 012024		'Operator Name John H. Hendrix Corporation			'Elevation 3383' GR

<sup>10</sup> Surface Location

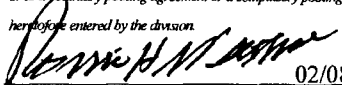
UL or lot no. I	Section 26	Township 21S	Range 37E	Lot Idn	Feet from the 2310	North/South line South	Feet from the 990	East/West line East	County Lea
--------------------	---------------	-----------------	--------------	---------	-----------------------	---------------------------	----------------------	------------------------	---------------

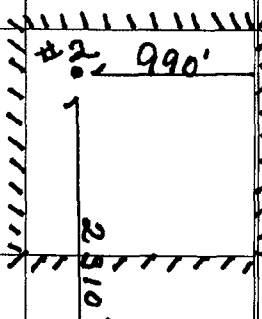
<sup>11</sup> Bottom Hole Location If Different From Surface

UL or lot no.	Section	Township	Range	Lot Idn	Feet from the	North/South line	Feet from the	East/West line	County
---------------	---------	----------	-------	---------	---------------	------------------	---------------	----------------	--------

"Dedicated Acres 40	"Joint or Infill	"Consolidation Code	"Order No.
------------------------	------------------	---------------------	------------

No allowable will be assigned to this completion until all interests have been consolidated or a non-standard unit has been approved by the division.

16					<div><sup>17</sup> <b>OPERATOR CERTIFICATION</b> <i>I hereby certify that the information contained herein is true and complete to the best of my knowledge and belief, and that this organization either owns a working interest or unleased mineral interest in the land including the proposed bottom hole location or has a right to drill this well at this location pursuant to a contract with an owner of such a mineral or working interest, or to a voluntary pooling agreement or a compulsory pooling order heretofore entered by the division.</i>  Signature 02/08/2007 Date Ronnie H. Westbrook Printed Name</div> <div><sup>18</sup> <b>SURVEYOR CERTIFICATION</b> <i>I hereby certify that the well location shown on this plat was plotted from field notes of actual surveys made by me or under my supervision, and that the same is true and correct to the best of my belief.</i> Date of Survey Signature and Seal of Professional Surveyor Certificate Number</div>



NEW MEXICO OIL CONSERVATION COMMISSION  
WELL LOCATION AND ACREAGE DEDICATION PLAT

FORM C-128  
Revised 5/1/57

SEE INSTRUCTIONS FOR COMPLETING THIS FORM ON THE REVERSE SIDE

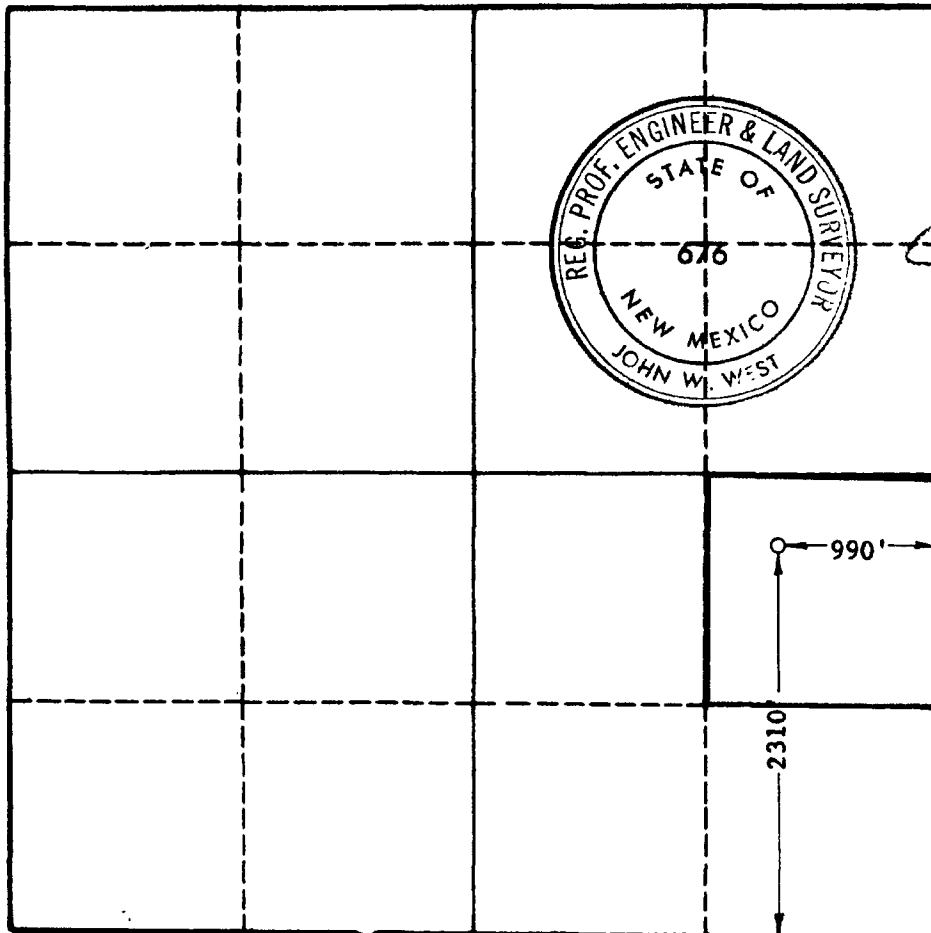
SECTION A

Operator TEXAS PACIFIC OIL COMPANY		Lease S. E. CONE		Well No. 2
Unit Letter 1	Section 26	Township 21 SOUTH	Range 37 EAST	County LEA
Actual Footage Location of Well: 2310 feet from the SOUTH line and 990 feet from the EAST line				
Ground Level Elev. 3383	Producing Formation Blinebry & Drinkard	Pool Blinebry & Drinkard ✓	Dedicated Acreage: 40 Acres	

1. Is the Operator the only owner in the dedicated acreage outlined on the plat below? YES ☒ NO \_\_\_\_ ("Owner" means the person who has the right to drill into and to produce from any pool and to appropriate the production either for himself or for himself and another. (65-3-29 (e) NMSA 1935 Comp.)
2. If the answer to question one is "no," have the interests of all the owners been consolidated by communitization agreement or otherwise? YES \_\_\_\_ NO \_\_\_\_ . If answer is "yes," Type of Consolidation \_\_\_\_
3. If the answer to question two is "no," list all the owners and their respective interests below:

Owner	Land Description

SECTION B



CERTIFICATION

I hereby certify that the information in SECTION A above is true and complete to the best of my knowledge and belief.

Name Thurston Starnes  
Position Dist. Superintendent  
Company Texas Pacific Oil Co.  
Date December 21, 1964

I hereby certify that the well location shown on the plat in SECTION B was plotted from field notes of actual surveys made by me or under my supervision, and that the same is true and correct to the best of my knowledge and belief.

Date Surveyed 12-17-64  
Registered Professional Engineer and/or Land Surveyor, JOHN W. WEST

John W. West  
Certificate No. N. M. - P. E. & L. S. NO. 676