

UNITED STATES
DEPARTMENT OF THE INTERIOR
BUREAU OF LAND MANAGEMENT

OPERATOR'S COPY

FORM APPROVED
Budget Bureau No. 1004-0135
Expires: March 31, 1993

SUNDRY NOTICES AND REPORTS ON WELLS

Do not use this form for proposals to drill or to deepen or reentry to a different reservoir.
Use "APPLICATION FOR PERMIT—" for such proposals

SUBMIT IN TRIPLICATE

1. Type of Well

☒ Oil Well ☐ Gas Well ☐ Other

2. Name of Operator

Mack Energy Corporation

3. Address and Telephone No.

P.O. Box 960, Artesia, NM 88211-0960

(505)748-1288

4. Location of Well (Footage, Sec., T. R., M. or Survey Description)

E/2 SW/4 Sec. 20-T17S-R30E

5. Lease Designation and Serial No.

NM-0467932

6. If Indian, Allottee or Tribe Name

7. If Unit or CA, Agreement Designation

8. Well Name and No.

W D McIntyre E

9. API Well No.

10. Field and Pool, or Exploratory Area

GB Jksn SR QN GB SA & Loco Hills Paddock

11. County or Parish, State

Eddy, NM

12. CHECK APPROPRIATE BOX(s) TO INDICATE NATURE OF NOTICE, REPORT, OR OTHER DATA

TYPE OF SUBMISSION

- ☒ Notice of Intent
☐ Subsequent Report
☐ Final Abandonment Notice


TYPE OF ACTION

- ☐ Abandonment
☐ Recompletion
☐ Plugging Back
☐ Casing Repair
☐ Altering Casing
☒ Other Commingling
☐ Change of Plans
☒ New Construction
☐ Non-Routine Fracturing
☐ Water Shut-Off
☐ Conversion to Injection
☐ Dispose Water

(Note: Report results of multiple completion on Well Completion or Recompletion Report and Log form.)

13 Describe Proposed or Completed Operations (Clearly state all pertinent details, and give pertinent dates, including estimated date of starting any proposed work. If well is directionally drilled, give subsurface locations and measured and true vertical depths for all markers and zones pertinent to this work.)*

Mack Energy Corporation proposes Surface Commingling and off lease storage and measurement of hydrocarbons from the Loco Hills Paddock Pool and the Grayburg Jackson Queen Grayburg San Andres Pool of the W D McIntyre E Lease NM-0467932. The Storage Facility will be located at SE/4 SW/4, Section 20, T17S, R30E, which is our W D McIntyre E Lease. List of Attachments includes a Surface Owner Map and a Site Diagram of the Facility. We have submitted an application for right of way and have approval from the BLM's Realty Section. The proposed application will not result in reduced royalty or improper measurement of production.



SEE ATTACHED FOR
CONDITIONS OF APPROVAL

14. I hereby certify that the foregoing is true and correct

Signed Cris D. Cate

Title Production Clerk

Date 1/21/98

(This space for Federal or State office use)

(ORIG. SGD.) LES BABYAK

Approved by
Conditions of approval, if any:

Title PETROLEUM ENGINEER


Date FEB 10 1998

PC N/R
966

MACK ENERGY CORPORATION

Post Office Box 960
Artesia, New Mexico 88211-0960
(505) 748-1288 / FAX (505) 746-2362

February 19, 1998



Oil Conservation Division
State Land Office Building
2040 South Pacheco
Santa Fe, NM 87505

Re: Surface Commingling, Off lease storage and measurement of
Hydrocarbon Production for:
W D McIntyre E
Section 20, T17S, R30E
Eddy County, New Mexico


Mack Energy Corporation as operator of the aforementioned lease respectfully requests administrative approval for surface commingling, off lease storage and measurement of production.

Mack Energy proposes to surface commingle Loco Hills Paddock and Grayburg Jackson SR QN GB SA production from the W D McIntyre E (State of NM Lease NM-0467932) at a central battery located at SE/4 SW/4, Sec. 20, T17S, R30E. We will conduct well tests to determine production. The attached site facility diagram illustrates the typical separation equipment and the proposed production battery.

Mack Energy has made notification to all parties owning an interest in these leases, including the oil purchaser, of the intent to commingle. Attached, as part of this application is an approved copy of the sundry notice to the BLM.

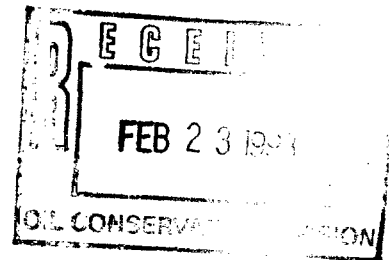
Mack Energy Corporation is respectfully requesting administrative approval of this application for surface commingling. Should you require any additional information concerning this application, please call Robert C. Chase at the above number. Thank you for your consideration of this request.

Sincerely,


Crissa D. Carter
Production Clerk

CDC/

Enclosures



C/K 6/2
M/N SW/4

CRA BLM FORMAT

**APPLICATION FOR SURFACE COMMINGLING,
OFF LEASE STORAGE AND MEASUREMENT APPROVAL**

This Format Should Be Attached To A Sundry Notice

To: Bureau of Land Management
P. O. Box 1778
Carlsbad, New Mexico 88221-1778

Mack Energy Corporation (Operators Name) is requesting approval for
surface commingling and off-lease storage and measurement of
hydrocarbon production from the following formation(s) and well(s)
on Federal Lease No. NM-0467932 ; Lease Name: W D McIntyre E

<u>Well</u> <u>No.</u>	<u>Loc.</u>	<u>Sec.</u>	<u>Twp</u>	<u>Rng</u>	<u>Formation</u>
<u>3</u>	<u>K</u>	<u>20</u>	<u>17S</u>	<u>30E</u>	<u>Loco Hills Paddock</u>
<u>4</u>	<u>N</u>	<u>20</u>	<u>17S</u>	<u>30E</u>	<u>Loco Hills Paddock</u>
<u> </u>	<u> </u>	<u> </u>	<u> </u>	<u> </u>	<u> </u>
<u> </u>	<u> </u>	<u> </u>	<u> </u>	<u> </u>	<u> </u>
<u> </u>	<u> </u>	<u> </u>	<u> </u>	<u> </u>	<u> </u>
<u> </u>	<u> </u>	<u> </u>	<u> </u>	<u> </u>	<u> </u>

with hydrocarbon production from the following formation(s) and
well(s) on Federal lease No. NM-0467932 ; Lease Name: W D McIntyre E

<u>Well</u> <u>No.</u>	<u>Loc.</u>	<u>Sec.</u>	<u>Twp.</u>	<u>Rng.</u>	<u>Formation</u>
<u>2</u>	<u>K</u>	<u>20</u>	<u>17S</u>	<u>30E</u>	<u>Grayburg, San Andres</u>
<u> </u>	<u> </u>	<u> </u>	<u> </u>	<u> </u>	<u> </u>
<u> </u>	<u> </u>	<u> </u>	<u> </u>	<u> </u>	<u> </u>
<u> </u>	<u> </u>	<u> </u>	<u> </u>	<u> </u>	<u> </u>
<u> </u>	<u> </u>	<u> </u>	<u> </u>	<u> </u>	<u> </u>
<u> </u>	<u> </u>	<u> </u>	<u> </u>	<u> </u>	<u> </u>

Production from the wells involved is as follows:

<u>Well Name and No.</u>	<u>BOPD</u>	<u>Oil Gravity</u>	<u>MCFPD</u>
<u>W D McIntyre E #2</u>	<u>1.7</u>	<u>34.9 @60 Degree</u>	<u>0</u>
<u>W D McIntyre E #3</u>	<u>**</u>	<u>38.3 @ 60 Degree</u>	<u> </u>
<u>W D McIntyre E #4</u>	<u>**</u>	<u>38.3 @ 60 Degree</u>	<u> </u>
<u> </u>	<u> </u>	<u> </u>	<u> </u>
<u> </u>	<u> </u>	<u> </u>	<u> </u>
<u> </u>	<u> </u>	<u> </u>	<u> </u>
<u> </u>	<u> </u>	<u> </u>	<u> </u>
<u> </u>	<u> </u>	<u> </u>	<u> </u>
<u> </u>	<u> </u>	<u> </u>	<u> </u>
<u> </u>	<u> </u>	<u> </u>	<u> </u>
<u> </u>	<u> </u>	<u> </u>	<u> </u>

Note * Deepened Not Completed ** Drilled Not Completed

Continued ...

Continued:

The proposed operation is described in detail on the attached diagrams.

A map is enclosed showing the lease numbers and location of all leases and wells that will contribute production to the proposed commingling/common storage facility. All unitized/communitized areas, producing zones/pools are also clearly illustrated.

A schematic diagram is also attached which clearly identifies all equipment that will be utilized.

The storage and measuring facility is located at SE/SW-1/4, Sec. 20 T 17 S, R 30 E, on lease No. NM-467932 EDDY County, New Mexico. BLM will be notified if there is any future change in the facility location.

Details of the proposed method for allocating production to contributing sources is as follows:

Mack Energy has added a test facility and will conduct well tests to make sure allocation is correct

The working interest owners have been notified of the proposal.

The proposed commingling of production is in the interest of conservation and will not result in reduced royalty or improper measurement of production.

The proposed commingling is necessary for continued operation of the above referenced Federal leases.

We understand that the requested approval will not constitute the granting of any right-of-way or construction rights not granted by the lease instrument. And, we will submit within 30 days an application for right-of-way approval to the BLM's Realty Section in your office if we have not already done so.

Additional wells require additional commingling approvals.

Signature: Crissa D. Carter

Name: Crissa D. Carter

Title: Production Clerk

Date: 1/21/98

03640

Fr 5000 011162

U.S. Evans

Evans U.S. - Leonard

On 5 Morton et al
34 A 9001
T03478
E. Nearburg
to 5000

IRON (OPER.)

(H.E. Ware, Jr.)
5000 101162
Phillips
Price Fed.
7752
Damson Oil
7752
If 5000 101162
Gen. Amer.
to 5000
Anderson

Rhodes
HBP
7752

(Gen. Amer. et al)
Allied Chem. et al)

4-B
T03525

Windfohr

Allied Chem. et al
HBP
05067

2748
SQUARE LAKE 12 UNIT
(GRAYBURG)

Windfohr
13-B U.S.
Phillips
Randell Fed.
Welch
Fed Gulf
T03475
Flynn
T03267

Phillips
060524

1-B
P27
"Parke"

Gulf

Seely Oil
5 A.R. Co.
P52
12342
Repallo
McIntire
T03264
P50
"A.R. Co. Fed."

(Texaco)

Anadarko
S/R
029342
U.S.
P110
P86

Seeley Oil
34.4%
P84
P125

(Tex.)

Anadarko
S/R
029342
U.S.
P110
P86

3
P125

(Tex.)

Anadarko
S/R
029342
U.S.
P110
P86

(Anne B
Windfohr, et al)
Phillips
05067
"Burch"
Phillips
19-C
028793
43-C
U.S.
14-AA
17-AA
"rch-Fed"

Texas Amer
2933
2 Collier
Woolley
T03525
Chevron (Texaco)
056551
029342
03
"CB"
Loco Hills
Phillips
ARCO Fed.
P1900
ARCO
McIntire Fed.
T03424
(Texas Amer)
210 2150
Phillips
"Gov McIntire"
Kennedy Oil
074930
U.S.

Tex. Amer.
Randell St
B-2130
State
T03098
029342
03
"CB"
Loco Hills
Phillips
ARCO Fed.
P1900
ARCO
McIntire Fed.
T03424
(Texas Amer)
210 2150
Phillips
"Gov McIntire"
Kennedy Oil
074930
U.S.

2-BE
Tideater
U.S.
1565
State
T03098
029342
03
"CB"
Loco Hills
Phillips
ARCO Fed.
P1900
ARCO
McIntire Fed.
T03424
(Texas Amer)
210 2150
Phillips
"Gov McIntire"
Kennedy Oil
074930
U.S.

McIntire E Federal
NM-0467932
E/2 SW/4
Sec 20 T17S R30E

LOCO HILLS

33
S
7
"AA"
128793
24
5
25 (00)
12
11. S.
34
17
31
1
3 Phillips
14-C
35 028793
urch

Jenkins
Belco Dev
"B"
4
Hondo
0467932
E/2 SW/4
Belco Dev
057634
100 6
T03428
U.S.
Belco Dev
028936
Beeson
Amer. Expl.
E. Acquis.
HBP
028936
Franklin et al
Fed.
T03425
DAG-1743
Anadarko
Loco Hills
Fed.
Woolley
U.S.
Phillips
F"

Hondo
(Sinclair)
Oil
054988
Phillips
0558581
Repallo
T03740
McIntire
Fed.
Chamber
T03740
T02245
T011584
Woolley
T03585
Anadarko
T03585
Woolley
T03585
U.S.

Hondo
Sinclair
T07000
JFG Ent.
Brown
Crow Fed.
10-A (1)
ARCO
0467932
Brig.
horn
Dev
2
Phillips
10
060528
(R. Astor)
T03171
6-W1
Anno
P
2 12 04
PHILLI
G-J PE

Gen. Amer.
028793
Gen. Amer.
Grp. Jackson
Op. Unit
TO 6300
10A 3-2-70
18
26
30
41
"C"
28
046
Gen. Amer.
Grp. Dp
TO 11600
046
28
32
133
10 60
rch

Belco Dev
028936
Beeson
Amer. Expl.
E. Acquis.
HBP
028936
Franklin et al
Fed.
T03425
DAG-1743
Anadarko
Loco Hills
Fed.
Woolley
U.S.
Phillips
F"

ARCO
HBP
028936
Anadarko
T03585
Woolley
T03585
U.S.
Phillips
028936
Beeson
"MA"
Phillips

Phillips
10
060528
(R. Astor)
T03171
6-W1
Anno
P
2 12 04
PHILLI
G-J PE