

December 26, 1984

DEC 31 1984

Oil Conservation Commission
P. O. Box 2088
State Land Office Bldg.
Santa Fe, New Mexico 87501

RECEIVED


Attention: Mr. Gilbert Quintana

Dear Sir:

Enclosed please find Schematic drawings and Sundry Notices for the two wells that were plugged south of the Double "L" Queen Unit. These were the two wells that we discussed in our telephone conversation.

Sincerely yours,

BURK ROYALTY CO.


Fred M. Lynch

FML/ks
Enc.

UNITED STATES
DEPARTMENT OF THE INTERIOR
GEOLOGICAL SURVEY

SUBMIT IN TRIPlicate
(Other instructions
verse side)

Form approved.
Budget Bureau No. 42-R1424.

5. LEASE DESIGNATION AND SERIAL NO.

LC 069280-B

6. IF INDIAN, ALLOTTEE OR TRIBE NAME

7. UNIT AGREEMENT NAME

8. FARM OR LEASE NAME

LISA "B" FEDERAL

9. WELL NO.

5

10. FIELD AND POOL, OR WILDCAT

SULIMAR

11. SEC., T., R., M., OR BLK. AND
SURVEY OR AREA

SEC. 13-T15S-R29E

12. COUNTY OR PARISH

CHAVES

13. STATE

NEW MEXICO

1.

OIL WELL ☐ GAS WELL ☒ OTHER DRY HOLE

2. NAME OF OPERATOR

JACK L. McCLELLAN

3. ADDRESS OF OPERATOR

P. O. Box 848, ROSWELL, NEW MEXICO, 88201

4. LOCATION OF WELL (Report location clearly and in accordance with any State requirements.*
See also space 17 below.)

At surface

1980' FSL & 660' FEL

14. PERMIT NO.

15. ELEVATIONS (Show whether DF, RT, OR, etc.)

3951' G. L.

16.

Check Appropriate Box To Indicate Nature of Notice, Report, or Other Data

NOTICE OF INTENTION TO:

TEST WATER SHUT-OFF

FRACTURE TREAT

SHOOT OR ACIDIZE

REPAIR WELL

(Other)

PULL OR ALTER CASING

MULTIPLE COMPLETE

ABANDON*

CHANGE PLANS

SUBSEQUENT REPORT OF:

WATER SHUT-OFF

FRACTURE TREATMENT

SHOOTING OR ACIDIZING

(Other)

REPAIRING WELL

ALTERING CASING

ABANDONMENT*

(Note: Report results of multiple completion on Well
Completion or Recompletion Report and Log form.)

17. DESCRIBE PROPOSED OR COMPLETED OPERATIONS (Clearly state all pertinent details, and give pertinent dates, including estimated date of starting any proposed work. If well is directionally drilled, give subsurface locations and measured and true vertical depths for all markers and zones pertinent to this work.)*

PROPOSE TO PLUG AND ABANDON THIS TEST AS FOLLOWS:

100' PLUG FROM 1100 - 1200' (BASE SALT)

150' PLUG FROM 350 - 500' (BASE OF 8-5/8" CSG. & TOP OF SALT)-

10 SX PLUG AT SURFACE. SET MARKER AND CLEAN AND LEVEL LOCATION.

THESE INSTRUCTIONS WERE OBTAINED FROM MR. BEEKMAN OF ARTESIA, NEW MEXICO

U. S. G. S. OFFICE. NO FLUID WAS ENCOUNTERED AT TOTAL DEPTH.

RECEIVED
JUN 13 1969
U. S. GEOLOGICAL SURVEY
ARTESIA, NEW MEXICO

18. I hereby certify that the foregoing is true and correct

SIGNED

TITLE

OPERATOR

DATE

JUNE 9, 1969

(This space for Federal or State office use)

APPROVED BY
CONDITIONS OF APPROVAL, IF ANY:

TITLE

DATE

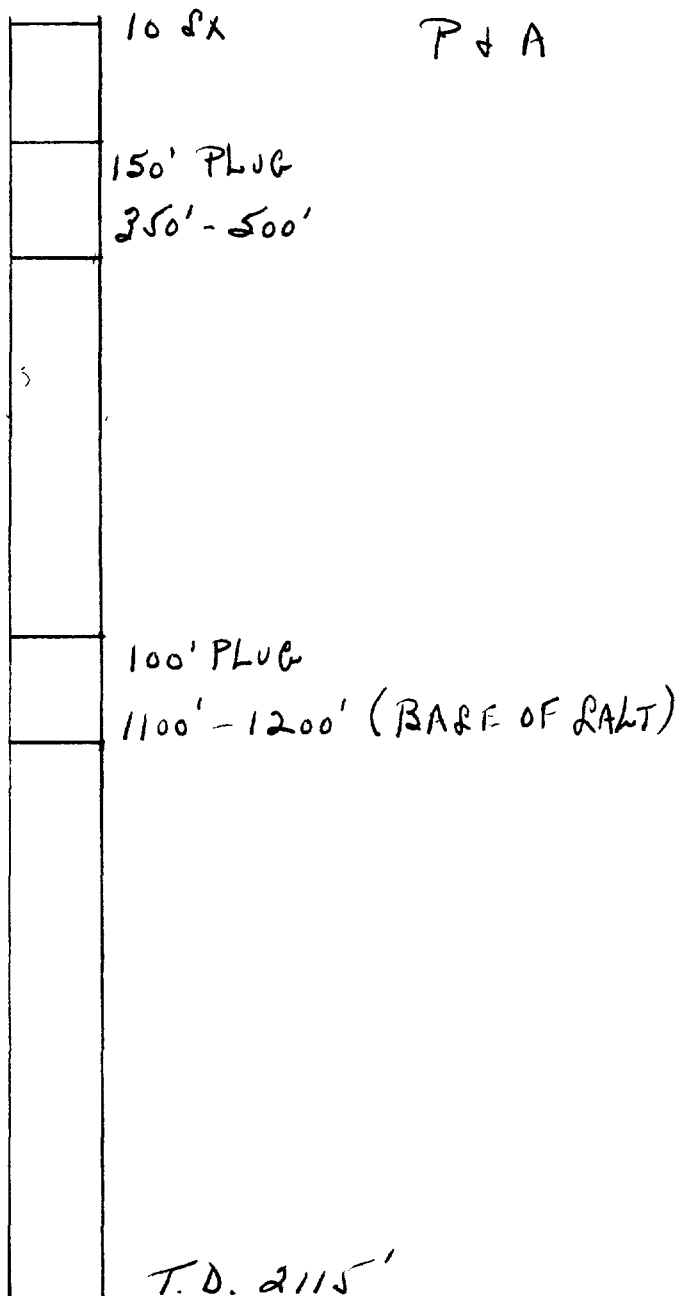
JUN 13 1969

H. L. BEEKMAN

ACTING DISTRICT ENGINEER

*See Instructions on Reverse Side

JACK L. McCLELLAN
LISA "B" FEDERAL
No. 5



SEC. 13 T15S R29E
CHAVEL COUNTY
NEW MEXICO.

UNITED STATES
DEPARTMENT OF THE INTERIOR
GEOLOGICAL SURVEY

SUBMIT IN TRI
(Other instructio
verse side)

ATE*
n re

Form approved.
Budget Bureau No. 42-R1424.

5. LEASE DESIGNATION AND SERIAL NO.
LC 069280-B

6. IF INDIAN, ALLOTTEE OR TRIBE NAME

7. UNIT AGREEMENT NAME

8. FARM OR LEASE NAME
LISA "B" FEDERAL

9. WELL NO.
10

10. FIELD AND POOL, OR WILDCAT
DOUBLE L QUEEN POOL

11. SEC., T., R., M., OR BLK. AND
SURVEY OR AREA
Sec. 18-15S-30E NMPM

12. COUNTY OR PARISH
CHAVES

13. STATE
NEW MEXICO

SUNDRY NOTICES AND REPORTS ON WELLS
(Do not use this form for proposals to drill or to deepen or plug back to a different reservoir.
Use "APPLICATION FOR PERMIT—" for such proposals.)

1. ☐ OIL WELL ☐ GAS WELL ☐ OTHER **DRY**

2. NAME OF OPERATOR
JACK L. MCCLELLAN

3. ADDRESS OF OPERATOR
Box 848, ROSWELL, NEW MEXICO 88201

4. LOCATION OF WELL (Report location clearly and in accordance with any State requirements.*
See also space 17 below.)
At surface

1650' FWL & 2310' FSL

14. PERMIT NO.

15. ELEVATIONS (Show whether DF, RT, GR, etc.)
3940' G.L.

16. Check Appropriate Box To Indicate Nature of Notice, Report, or Other Data

NOTICE OF INTENTION TO:

TEST WATER SHUT-OFF

FRACTURE TREAT

SHOOT OR ACIDIZE

REPAIR WELL

(Other)

PULL OR ALTER CASING

MULTIPLE COMPLETE

ABANDON*

CHANGE PLANS

SUBSEQUENT REPORT OF:

WATER SHUT-OFF

FRACTURE TREATMENT

SHOOTING OR ACIDIZING

(Other)

REPAIRING WELL

ALTERING CASING

ABANDONMENT*

(NOTE: Report results of multiple completion on Well Completion or Recompletion Report and Log form.)

17. DESCRIBE PROPOSED OR COMPLETED OPERATIONS (Clearly state all pertinent details, and give pertinent dates, including estimated date of starting any proposed work. If well is directionally drilled, give subsurface locations and measured and true vertical depths for all markers and zones pertinent to this work.)*

ON 2-2-72 THIS TEST WAS P & AS FOLLOWS:

35SX PLUG @ 1980'-2080' (T.D. 2080')
35 SX PLUG @ 1150'-1050' (BASE SALT 1150')
35 SX PLUG @ 300'-400' (BASE 8 5/8")
10 SX PLUG @ SURFACE. SET MARKER AND WILL CLEAN LOCATION WHEN PIT DRY.

THESE PLUGS WERE SET AS PER VERBAL INSTRUCTION.

18. I hereby certify that the foregoing is true and correct

SIGNED

TITLE

OPERATOR

DATE

3-1-72

(This space for Federal or State Office Use)

APPROVED BY

TITLE

DATE

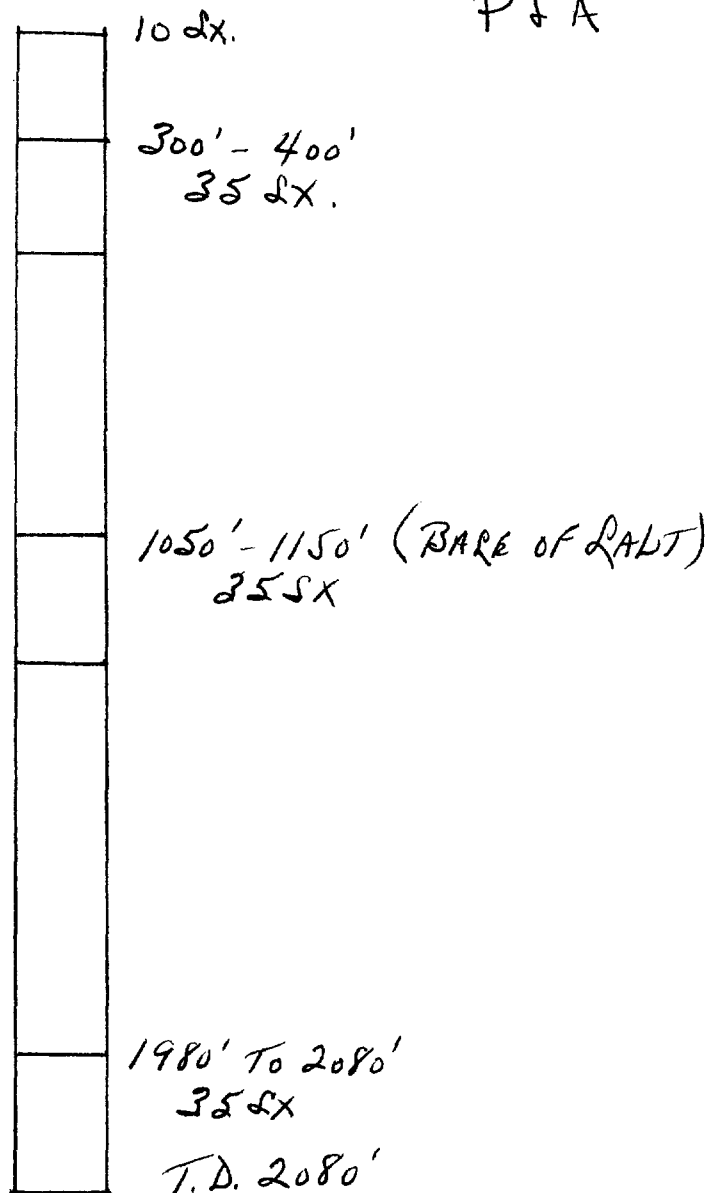
CONDITIONS OF APPROVAL, IF ANY:

APPROVED
AUG 21 1972
R. L. BEEKMAN
ACTING DISTRICT ENGINEER

*See Instructions on Reverse Side

RECEIVED
MAR - 3 1972
U. S. GEOLOGICAL SURVEY
BOSTON FIELD OFFICE

JACK L. McCLELLAN
LISA "B" FEDERAL
No. 10
P & A



SEC 18 T15S R30E
CHAVEL COUNTY
NEW MEXICO