

16

APPLICATION FOR AUTHORIZATION TO INJECT

- I. Purpose: ☒ Secondary Recovery ☒ Pressure Maintenance ☐ Disposal ☐ Storage
Application qualifies for administrative approval? ☒ yes ☐ no
- II. Operator: Devon Energy Operating Corporation
Address: 20 N. Broadway, Suite 1500, Oklahoma City, OK 73102-8260
Contact party: Randy Jackson Phone: (405) 552-4560
- III. Well data: Complete the data required on the reverse side of this form for each well proposed for injection. Additional sheets may be attached if necessary.
- IV. Is this an expansion of an existing project? ☒ yes ☐ no
If yes, give the Division order number authorizing the project R-2268.
- V. Attach a map that identifies all wells and leases within two miles of any proposed injection well with a one-half mile radius circle drawn around each proposed injection well. This circle identifies the well's area of review. Refer to Attachment V
- * VI. Attach a tabulation of data on all wells of public record within the area of review which penetrate the proposed injection zone. Such data shall include a description of each well's type, construction, date drilled, location, depth, record of completion, and a schematic of any plugged well illustrating all plugging detail. Refer to Attachment VI
- VII. Attach data on the proposed operation, including: Refer to Attachment VII
1. Proposed average and maximum daily rate and volume of fluids to be injected;
 2. Whether the system is open or closed;
 3. Proposed average and maximum injection pressure;
 4. Sources and an appropriate analysis of injection fluid and compatibility with the receiving formation if other than reinjected produced water; and
 5. If injection is for disposal purposes into a zone not productive of oil or gas at or within one mile of the proposed well, attach a chemical analysis of the disposal zone formation water (may be measured or inferred from existing literature, studies, nearby wells, etc.).
- *VIII. Attach appropriate geological data on the injection zone including appropriate lithologic detail, geological name, thickness, and depth. Give the geologic name, and depth to bottom of all underground sources of drinking water (aquifers containing waters with total dissolved solids concentrations of 10,000 mg/l or less) overlying the proposed injection zone as well as any such source known to be immediately underlying the injection interval. Refer to Attachment VIII
- IX. Describe the proposed stimulation program, if any. It is anticipated the injection interval 3193'-3978' will be acidized w/15% NEFE acid prior to first injection.
- * X. Attach appropriate logging and test data on the well. (If well logs have been filed with the Division they need not be resubmitted.) Copies of current logs are on file.
- * XI. Attach a chemical analysis of fresh water from two or more fresh water wells (if available and producing) within one mile of any injection or disposal well showing location of wells and dates samples were taken. There are no known producing fresh water wells within one mile of the proposed injection well.
- XII. Applicants for disposal wells must make an affirmative statement that they have examined available geologic and engineering data and find no evidence of open faults or any other hydrologic connection between the disposal zone and any underground source of drinking water. Refer to Attachment XII
- XIII. Applicants must complete the "Proof of Notice" section on the reverse side of this form. Refer to Attachment XIV.
- XIV. Certification

I hereby certify that the information submitted with this application is true and correct to the best of my knowledge and belief.

Name: Randy Jackson

Title: District Engineer

Signature: Randy Jackson

Date: 11/18/94

- * If the information required under Sections VI, VIII, X, and XI above has been previously submitted, it need not be duplicated and resubmitted. Please show the date and circumstance of the earlier submittal.

ATTACHMENT III (tabular)

WELL DATA

- A. (1) H. E. West "B" #16
660' FSL & 660' FWL
Section 3-T17S-R31E
Eddy County, NM
- (2) Casing Data: Also see Attachment III (schematic).
Surface: 10 3/4" set @ 765' cem'd w/100 sx in a 12 1/2" hole. Est TOC 520'.
Production: 5 1/2" set @ 3673' cmt'd w/100 sx. TOC @ 2653' by temp svy.
Liners: 4" set from 3264'-3980', cmt'd w/75 sx..
- (3) Injection Tubing: 2 3/8", 4.7#, J-55, 8rd EUE plastic coated set at 3143'.
- (4) Packer: Baker tension (or equivalent) set @ 3143' in tension.
- B. (1) Injection Formation: The injection formation will be the Grayburg San Andres.
- (2) Injection Interval: The injection interval is to be from perforations @ 3193'-3978'.
- (3) Original Purpose of Well: The well was originally drilled, completed and tested in the Grayburg San Andres as a producer from perforations 3370'-3578' overall. The well has been deepened to 3978'. A 4" liner run and cmt'd w/75 sx. Additional perfs were added from 3546'-3961'.
- (4) Added Perforated Intervals: After relogging, perforations between 3143' & 3673' will be selected.
- (5) Higher/Lower Oil Zones: The top of the Seven Rivers is at +/- 2166' and there is no known lower oil zone.

Schematic: See Attachment III (schematic).



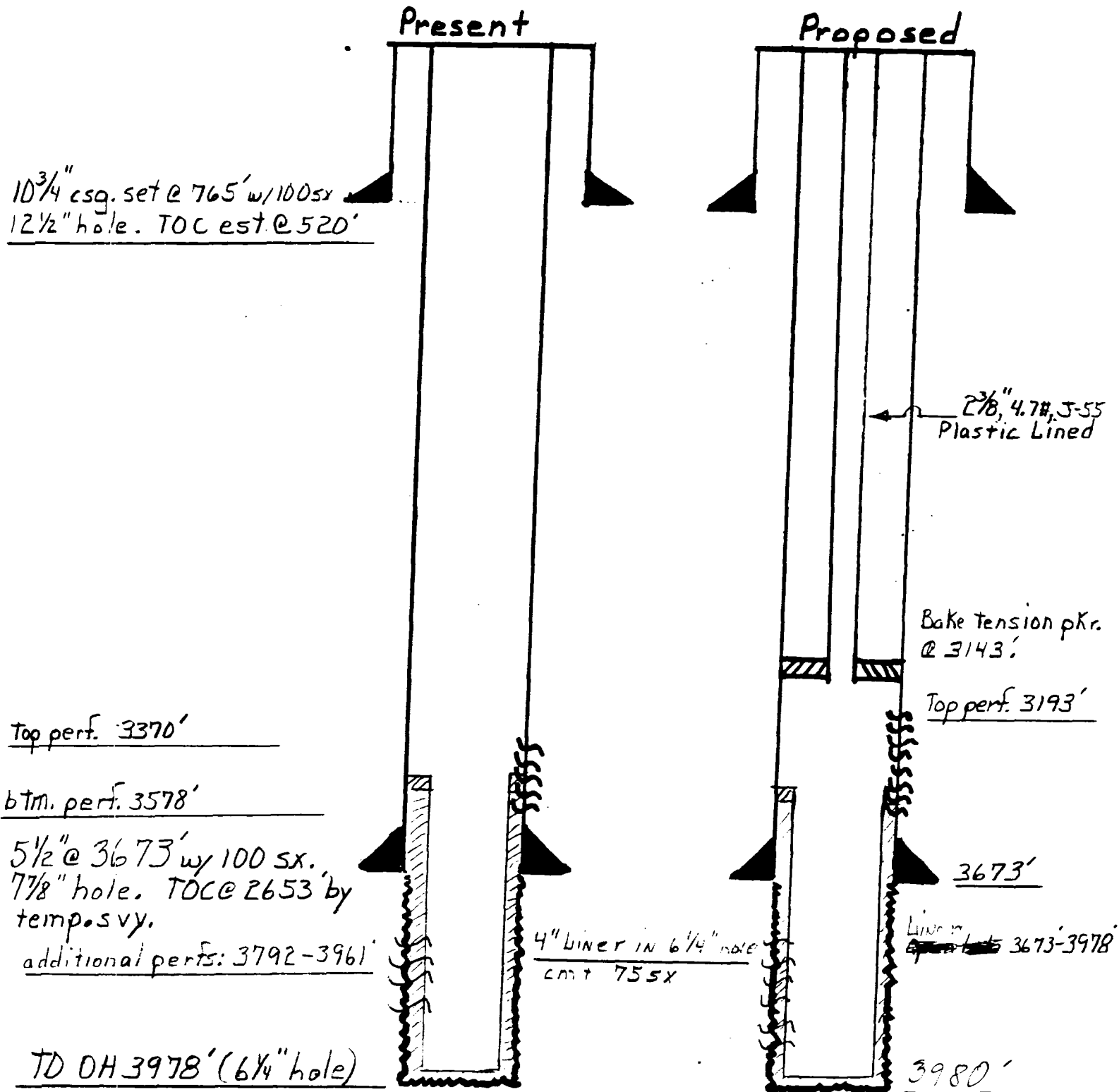
WELLBORE SCHEMATIC

WELL: H.E. West "B" No. 16

LOCATION: 660' FSL & 660' FWL

3-175-31E

Eddy Co., N.M.



LARGE FORMAT
EXHIBIT HAS
BEEN REMOVED
AND IS LOCATED
IN THE NEXT FILE

ATTACHMENT VI

<u>WELL NAME</u>	<u>LOCATION</u>	<u>SPUD DATE</u>	<u>COMPLETION DATE</u>	<u>TYPE OF WELL</u>	<u>DEPTH/PBTD</u>	<u>COMPLETION RECORD</u>
H. E. West "A" #9	1980' FSL & 660' FEL Sec. 4-17S-31E	10/19/55	12/1/55	Injection (Oil well converted)	TD 3856' PBTD 3816'	8 5/8" @ 719' w/100 sx. 7" @ 3198' w/200 sx. TOC @ 1684' (CBL) 4 1/2" liner from 2968'-3856', cmt'd w/175 sx. Completed as an oil producer from 3196'-3650' open hole. Frac'd 3276'-81' w/1500 gals oil + 2000# sand. Frac'd 3383'-90' w/ 3000 gals oil + 4000# sand. Deepened to 3856' & 4 1/2" line ran to 3856' & cmt'd w/175 sx. Well was perf'd 3360'-75' and converted to injection.
H. E. West "A" #22	1345' FSL & 35' FEL Sec. 4-17S-31E	2/3/93	3/31/93	Producing Oil	TD 5022' PBTD 3560'	13 3/8" @ 604' w/350 sx cmt. 8 5/8" @ 1815' w/750 sx cmt. 5 1/2" @ 5022' w/1222 sx cmt. Completed in Grayburg San Andres through perfs 3278' - 3522'.
H. E. West "B" #50	50' FSL & 1400' FWL Sec. 3-17S-31E	3/4/93	7/21/93	Producing Oil	TD 4356' PBTD 4285'	13 3/8" @ 576' w/1250 sx. Circ. to surface. 5 1/2" @ 4356' w/1900 sx. Circ. to surface. Completed in the Grayburg San Andres as a producer thru perfs 3300'-4052' (286 holes).
H. E. West "B" #51	1337' FNL & 1363' FWL Sec. 10-17S-31E	3/16/93	9/1/93	Producing Oil	TD 4372' PBTD 4321'	8 5/8" @ 575' w/250 sx. Circ. to surface. 5 1/2" @ 4372' w/1300 sx. Circ. to surface. Completed in the Grayburg San Andres as a producer thru perfs 3308'-3898- overall (118 holes).
H. E. West "B" #52	1250' & 100' FWL Sec. 10-17S-31E	3/21/93	5/17/93	Producing Oil	TD 4335' PBTD 4284'	8 5/8" @ 626' w/500 sx. Circ. to surface. 5 1/2" @ 4335' w/1200 sx. Circ. to surface. Completed in the Grayburg San andres as a producer thru perfs 4080'-4198' overall (145 holes).
H. E. West "B" #54	75' FNL & 1370' FEL Sec. 9-17S-31E	3/10/93	5/11/93	Producing Oil	TD 4310' PBTD 4256'	8 5/8" @ 618' w/300 sx cmt. Circ. to surface 5 1/2: @ 4310' w/1850 sx cmt. Circ. to surface. Completed as a Grayburg San Andres producer thru perfs 4031'-4132' (63 holes). Additional perfs: 3230'-3520', 3766'-3871', and 4048'-4250'. Acidized w/3000 gals 15% NEFE. Acid frac'd w/15,000 gals gelled Super X emulsified acid.

ATTACHMENT VI

H. E. West "B" #55	1972' FSL & 2078' FWL Sec. 3-17S-31E	2/21/93	5/6/93	Injection	TD 4300' PBTD 4265'	13 3/8" @ 575' w/300 sx. Circ cmt. 8 5/8" @ 1768' w/850 sx. Circ. cmt. 5 1/2" @ 4266' w/1000 sx. Circ. cmt. Completed as an oil producer thru perfs 4142'-4206' (92 holes) from the Grayburg San Andres. Well converted to injection thru Grayburg San Andres perfs 3314'-4206'.
H. E. West "B" #49	1305' FSL & 1305' FWL Sec. 3-17S-31E	4/5/93	8/29/93	Producing Oil	TD 4350' PBTD 4276'	8 5/8" @ 618' w/300 sx. Circ. 5 1/2" @ 4350' w/1300 sx. Circ. Completed as a producer from the Grayburg San Andres thru perfs 3314'-3532' (50 holes). Additional perfs 3360'-3532' (280 holes).
H. E. West "B" #44	720' FSL & 1980' FWL Sec. 3-17S-31E	2/9/93	3/21/93	Producing Oil.	TD 4400' PBTD 3925'	8 5/8" @ 580' w/450 sx. 5 1/2" @ 4400' w/100 sx. Completed as an oil producer thru perfs 3294'-3844' in Grayburg San Andres.
H. E. West "B" #40	560' FNL & 660' FWL Sec. 10-17S-31E	12/22/88	2/2/89	Producing Oil	TD 4021' PBTD 3956'	8 5/8" @ 603' w/350 sx. Circ to surface. 5 1/2" @ 4021' w/1250 sx. Circ to surface. Completed in the Grayburg San Andres as a producer from perfs 3345'-3941' (170 holes). Acidized w/11,000 gals acid. Frac'd w/36,000 glas x-linked gelled water & 76,000# 20/40 sand.
H. E. West "B" #33	1980' FSL & 660' FWL Sec. 3-17S-31E	3/2/88	8/20/88	Producing Oil	TD 4057' PBTD 4011'	8 5/8" @ 625' w/300 sx cmt, circ to surface. 5 1/2" @ 4057' w/1300 sx cmt. TOC 2262' (CBL). Completed as producer in Grayburg San Andres through perf 3367'-3994'.
H. E. West "B" #23	1980' FSL & 1980' FWL Sec. 3-17S-31E	8/59	9/59	P&A	TD 3557' P&A 4/82	8 5/8" @ 797' w/100 sx. 5" @ 3456' w/100 sx. Completed as a Grayburg San Andres producer thur perfs 3413'-3421' & 3429'-3435'. Deepened to 3557' and perf'd 3374'-3384' & open hole 3456'-3557'. Converted to injection. P&A 4/82 (see attached schematic).
H. E. West "B" #28	660' FNL & 660' FEL Sec. 9-17S-31E		12/63	Injection	TD 3850' PBTD 3850'	8 5/8" @ 550' w/240 sx. 5 1/2" @ 3850' w/300 sx. TOC @ 1600' (calc). Completed in the Grayburg San Andres as an injector thru perfs 3289'-3849'. Added new perfs from 3270'-3823'.

ATTACHMENT VI

H. E. West "B" #18	660' FSL & 1980' FEL Sec. 3-17S-31E	10/22/58	12/16/58 Recompleted 7/18/89	Injection	TD 3996' PBTD 3996'	10 3/4" @ 797' w/100 sx. 5 1/2" @ 3725' w/100 sx. Drilled deeper and recompleted as water injection well thru perfs 3386'-3705' and open hole 3725'-3996'.
H. E. West "B" #19	660' FNL & 1980' FWL Sec. 10-17S-31E	2/28/64	3/13/64 Deepened in 8/89	Injection	TD 3955' PBTD 3954'	10 3/4" @ 785' w/100 sx. 5 1/2" @ 3501' w/100 sx. Liner: 4" from 3323'-3953' w/65 sx. Perf'd 3373'-3941' (39 shots). Acidized w/13,000 gals acid. Frac'd w/25,000 gals x-linked gel & 9200# 20/40 sand.
H. E. West "A" #23	140' FSL & 35' FEL Sec. 4-17S-31E	3/1/93	9/8/93	Producing Oil	TD 4308' PBTD 4287'	13 3/8" @ 595' w/ 250 sx. Circ. to surface. 5 1/2" @ 4308' w/ 1600 sx cmt. Circ. to surface. Completed as an oil producer in the Grayburg San Andres from perfs 3259'-3530' (48 holes).
H. E. West "B" #17	1980' FSL & 660' FEL Sec. 9-17S-31E	9/2/58	10/20/58	Injection	TD 3930' PBTD 3930'	10 3/4" @ 747' w/100 sx. 5 1/2" @ 3670' w/100 sx. Completed in the Grayburg San Andres as a producer from perfs 3338'-3356'. Frac'd w/20,000 gals oil & 20,000# sand. Converted to injection 6/1/65 thru perfs 3296'-3624' open hole. Deepened to 3930' open hole.
H. E. West "B" #14	1980' FSL & 1980' FWL Sec. 10-17S-31E	11/9/57	1/12/58	Injection	TD 3950' PBTD 3932'	8 5/8" @ 762' w/100 sx. 7" @ 3563' w/100 sx. Initial completion open hole as an oil producer. Deepened from original TD of 3632' to 3950'. Ran 5" liner from 3255' to 3950' and cmt'd w/170 sx. Perf'd 3317'-3900' (89 holes) and acidized w/21,000 gals acid. Well converted to injection.
H. E. West "B" #8	660' FNL & 660' FWL Sec. 9-17S-31E	2/2/52	4/19/52	P&A (Formerly a producer)	TD 3542' P&A	8 5/8" @ 630' w/100 sx. 7" @ 3105' w/200 sx. Originally completed open hole as Grayburg San Andres producer. After downhole problems well PB to 2446' and tested Seven Rivers. P&A'd as follows: 7" retainer @ 1744' w/125 sx below and 6 sx. on top. Perf'd 4 holes @ 700'. Ran 7" retainer and set @ 557'. Circ 8 5/8" & 7" annulus w/175 sx and circ'd cmt to surface. Spotted 10 sx inside 7". Installed DHM. P&A 6/7/76.

WELLBORE SCHEMATIC

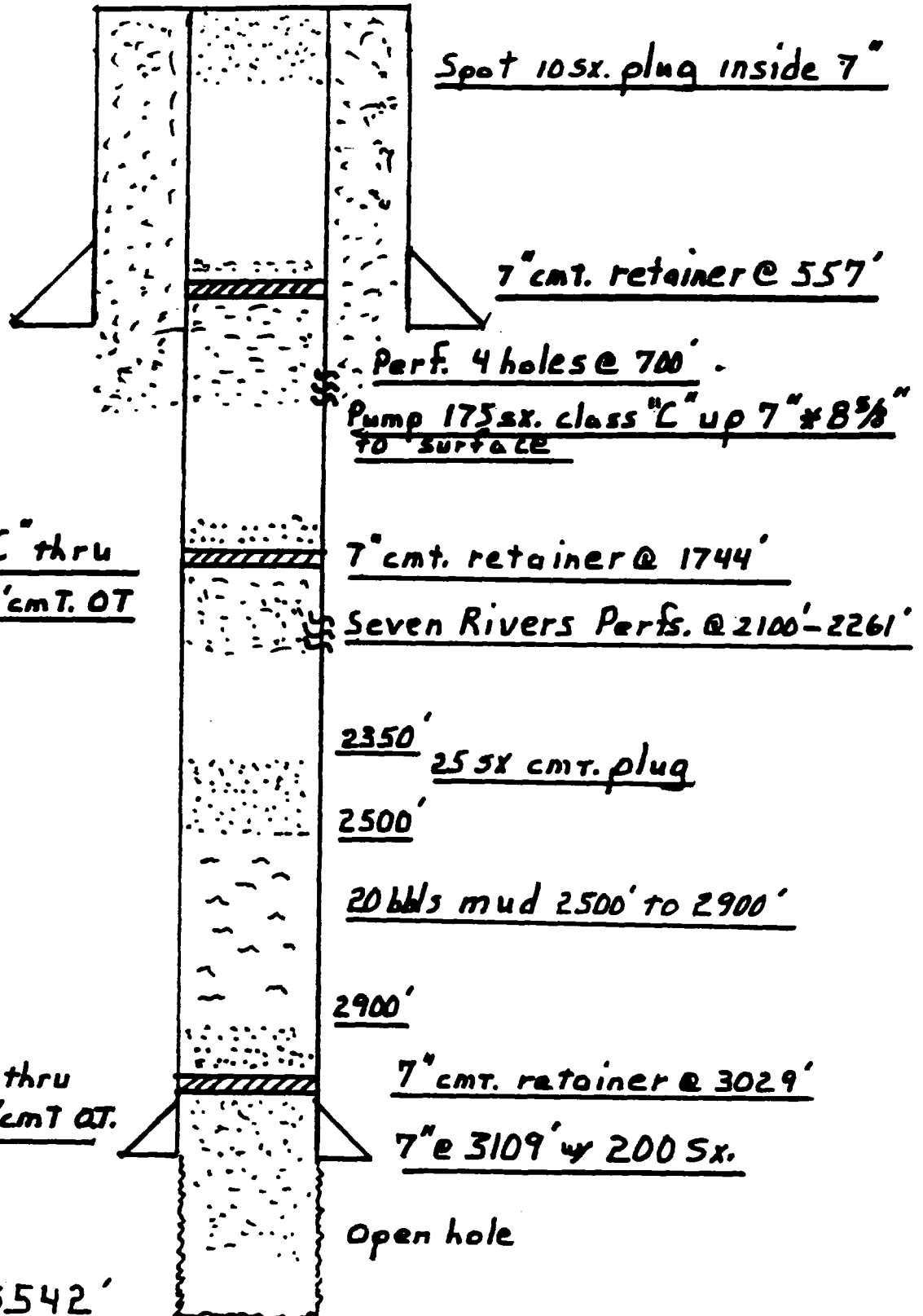
WELL: H.E. West "B" No. 8

LOCATION: 660'FWL & 660'FWL

9-17S-31E

Eddy Co., N.M.

P. & A. 6-7-76

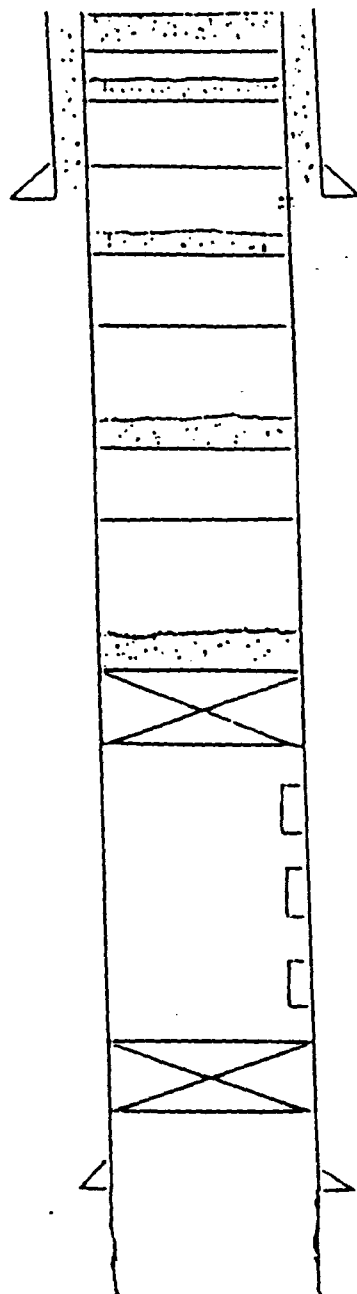


T.D. 3542'

Pump 125 sx. Class "C" thru
retainer @ 1744' 60' cmt. OT

Pump 200sx. Class "C" thru
retainer @ 3029' 122' cmt OT.

U. E. WEST "B" #23
 1980' FNL & 1980' FWL
 Section 3, T-17S, R-31E



Set 150' Surface Plug

Set retainer @ 750' w/100 sxs cmt on top

Ø 5/8", 241, set @ 797', cmt w/100 sxs

Perf 2 shots @ 800'

TOC @ 1070'

Set retainer @ 1155'

Set retainer @ 1627' w/100 sxs cmt on top

TOC @ 2670'

Set CIBP @ 2978'

Perf @ 3374'-3384'

Perf @ 3413'-3421'

Perf @ 3429'-3435'

CIBP @ 3451'

5", 11.51, set @ 3456', cmt w/100 sxs

TO @ 3557'

ATTACHMENT VII

PROPOSED OPERATION

1. Average daily injection rate - 500 BWPD.
 Maximum daily injection rate - 600 BWPD.
2. Type of system - closed.
3. Average injection pressure - 1900 psi.
 Maximum injection pressure - 2500 psi.
4. Source of injection water - Produced water from the Keel West plus make up
 water from Keel West fresh water system.
5. N. A.

ATTACHMENT VIII

GEOLOGY AND LITHOLOGY

The proposed injection zone is in the Greyburg San Andres from 3193' to 3978'. The Greyburg formation consists primarily of quartz sand with cementation. The San Andres formation consists primarily of dolomite with intermingled stringers of quartz sand with dolomite cementation.

Surface formation is cretaceous and has no known source of drinking water. Also, there are no known sources of drinking water overlying or underlying the proposed injection zone.

ATTACHMENT XII

Upon examination of the available geologic and engineering data, no evidence of open faults or any other hydrologic connection between the injection zone and any underground source of drinking water was found.

ATTACHMENT XIV

PROOF OF NOTICE

Devon Energy Operating Corporation (applicant) is the operator of all wells within the area of review. The Bureau of Land Management is the surface owner. They have been notified by BLM Sundry Notice.

PROOF OF PUBLICATION

Proof of publication from the Carlsbad Current-Argus is enclosed.

Affidavit of Publication

Nº 16142

State of New Mexico,
County of Eddy, ss.

Amy McKay,
being first duly sworn, on oath says:

That she is Business Manager
of the Carlsbad Current-Argus, a newspaper published daily at the City of Carlsbad, in said county of Eddy, state of New Mexico and of general paid circulation in said county; that the same is a duly qualified newspaper under the laws of the state wherein legal notices and advertisements may be published; that the printed notice attached hereto was published in the regular and entire edition of said newspaper and not in supplement thereof on the date as follows, to wit:

November 15, 1994
_____, 19____
_____, 19____
_____, 19____
_____, 19____
_____, 19____

That the cost of publication is \$ 25.70,
and that payment thereof has been made and will
be assessed as court costs.

Amy McKay

Subscribed and sworn to before me this

16th day of November, 1994

Conna Crump

My commission expires 8/01/98
Notary Public

November 15, 1994

Legal Advertisement

Notice is hereby given that Devon Energy Operating Corporation is applying to the New Mexico Oil Conservation Division to convert the following well to an injection well for secondary recovery purposes:

H.E. West "B" #16
660' FSL & 680' FWL
Section 3-T17S-R31E
Eddy County, NM

The intended purpose of this well is to inject produced waters into the Grayburg-San Andres formations to enhance oil production through secondary recovery. Maximum injection rates of 600 bwpd and a maximum pressure of 2500 psig are expected.

Interested parties must file objections or requests for hearing within 15 days to the following commission:

Oil Conservation Division
P.O. Box 2088
Santa Fe, NM 87501

Randy Jackson
District Engineer
Devon Energy Operating Corporation
20 North Broadway, Suite 1500
Oklahoma City, OK
(405) 552-4560

WEST A 5, 14, 17 WEST B 16 + 33 AAI Package

SENDER:

- Complete items 1 and/or 2 for additional services.
- Complete items 3, and 4a & b.
- Print your name and address on the reverse of this form so that we can return this card to you.
- Attach this form to the front of the mailpiece, or on the back if space does not permit.
- Write "Return Receipt Requested" on the mailpiece below the article number.
- The Return Receipt Fee will provide you the signature of the person delivered to and the date of delivery.

I also wish to receive the following services (for an extra fee):

1. ☐ Addressee's Address
2. ☐ Restricted Delivery

Consult postmaster for fee.

3. Article Addressed to:

Bureau of Land Management
P.O. Box 1778
Carlsbad, NM 88221-1778

4a. Article Number

P 080 276 170

4b. Service Type

- ☐ Registered ☐ Insured
☒ Certified ☐ COD
☐ Express Mail ☐ Return Receipt for Merchandise

7. Date of Delivery

11-21-74

5. Signature (Addressee)

8. Addressee's Address (Only if requested and fee is paid)

6. Signature (Agent)

Betty Hill

PS Form 3811, November 1980 ★ U.S. GPO: 1981-287-088

DOMESTIC RETURN RECEIPT

PS Form 3800

Postmark or Date

WEST A 5, 14, 17
B 16 + 33
AAI Package