

**PHILLIPS PETROLEUM COMPANY**4001 PENBROOK
ODESSA, TEXAS 79762EXPLORATION AND PRODUCTION
Permian Profit Center

24

April 19, 2000

State of New Mexico
Energy, Minerals & Natural Resources
Oil Conservation Division
2040 S. Pacheco
Santa Fe, New Mexico 87504

Attn: Mr. Mark Ashley

Re: Administrative Order PMX-203
Lea County, New Mexico

Dear Sir:

Referencing the attached Forms C-102 & C-103; Phillips Petroleum wishes to amend Administrative Order #PMX-203. The location for well #395 was moved in order to avoid the right-of-way for a Mobil oil pipeline. The location for well #398 was moved due to failure to receive exception for low pressure gas line south of location. We have since re-staked the locations, plats attached for your review.

If any additional information is needed, I may be contacted at (915) 368-1488. Your consideration given this matter is greatly appreciated.

Sincerely,

Larry M. Sanders
Supervisor, Regulation/Proration

LMS/cgd

Submit 3 Copies
to Appropriate
District OfficeState of New Mexico
Energy, Minerals and Natural Resources DepartmentForm C-103
Revised 1-1-89DISTRICT I
P.O. Box 1900, Hobbs NM 88241-1900DISTRICT II
P.O. Drawer DD, Artesia, NM 88210DISTRICT III
1000 Rio Brazos Rd., Aztec, NM 87410

OIL CONSERVATION DIVISION

2040 Pacheco St.
Santa Fe, NM 87505

WELL APT NO.

30-025-34832

5. Indicate Type of Lease

STATE ☒FEE ☐

6. State Oil & Gas Lease No.

7. Lease Name or Unit Agreement Name

VACUUM GB/SA UNIT EAST

1. Type of Well:

OIL
WELL ☐GAS
WELL ☐OTHER ☒

2. Name of Operator

Phillips Petroleum Company

3. Address of Operator

4001 Penbrook Street, Odessa, TX 79762

8. Well No.

395

9. Pool name or Wildcat

VACUUM GRAYBURG SAN ANDRES

4. Well Location

Unit Letter I : 2630 Feet From The SOUTH Line and 575 Feet From The EAST LineSection 31 Township 17-S Range 35-E NMPLM LEA County

10. Elevation (Show whether DF, AKB, RT, GR, etc.)

3976'

11.

Check Appropriate Box to Indicate Nature of Notice, Report, or Other Data

NOTICE OF INTENTION TO:

PERFORM REMEDIAL WORK ☐PLUG AND ABANDON ☐TEMPORARILY ABANDON ☐CHANGE PLANS ☐PULL OR ALTER CASING ☐OTHER: ☐

SUBSEQUENT REPORT OF:

REMEDIAL WORK ☐ALTERING CASING ☐COMMENCE DRILLING OPNS. ☐PLUG AND ABANDONMENT ☐CASING TEST AND CEMENT JOB ☐OTHER: LOCATION CORRECTION ☒

12. Describe Proposed or Completed Operations (Clearly state all pertinent details, and give pertinent dates, including estimated date of starting any proposed work) SEE RULE 1103.

Location originally staked as 2630' FSL & 646' FEL. Location moved 70' east
in order to avoid the right-of-way for a Mobil oil pipeline.

I hereby certify that the information above is true and complete to the best of my knowledge and belief.

SIGNATURE

Larry M. Sanders

TITLE Senior Regulation Analyst

DATE 04/17/00

TYPE OR PRINT NAME Larry M. Sanders

TELEPHONE NO. (915) 368-1488

(This space for State Use)

APPROVED BY

Chris Williams

TITLE

DISTRICT 1 SUPERVISOR

DATE

APR 18 2000

CONDITIONS OF APPROVAL IF ANY:

TOTAL P.07

DISTRICT I
P.O. Box 1980, Hobbs, NM 88241-1980

State of New Mexico

Energy, Minerals and Natural Resources Department

Form C-102
Revised February 10, 1994
Submit to Appropriate District Office
State Lease - 4 Copies
Fee Lease - 3 Copies

DISTRICT II
P.O. Drawer DD, Artesia, NM 88211-0719

DISTRICT III
1000 Rio Brazos Rd., Aztec, NM 87410

DISTRICT IV
P.O. BOX 2088, SANTA FE, N.M. 87504-2088

OIL CONSERVATION DIVISION

P.O. Box 2088
Santa Fe, New Mexico 87504-2088

☐ AMENDED REPORT

WELL LOCATION AND ACREAGE DEDICATION PLAT

API Number 30-025-34832	Pool Code 62180	Pool Name Vacuum Grayburg San Andres
Property Code 009166	Property Name EVGSA UNIT TRACT 3127	Well Number 395
OGRID No. 017643	Operator Name PHILLIPS PETROLEUM COMPANY	Elevation 3976

Surface Location

UL or lot No. 1	Section 31	Township 17 S	Range 35 E	Lot Idn	Feet from the 2630	North/South line SOUTH	Feet from the 575	East/West line EAST	County LEA
--------------------	---------------	------------------	---------------	---------	-----------------------	---------------------------	----------------------	------------------------	---------------

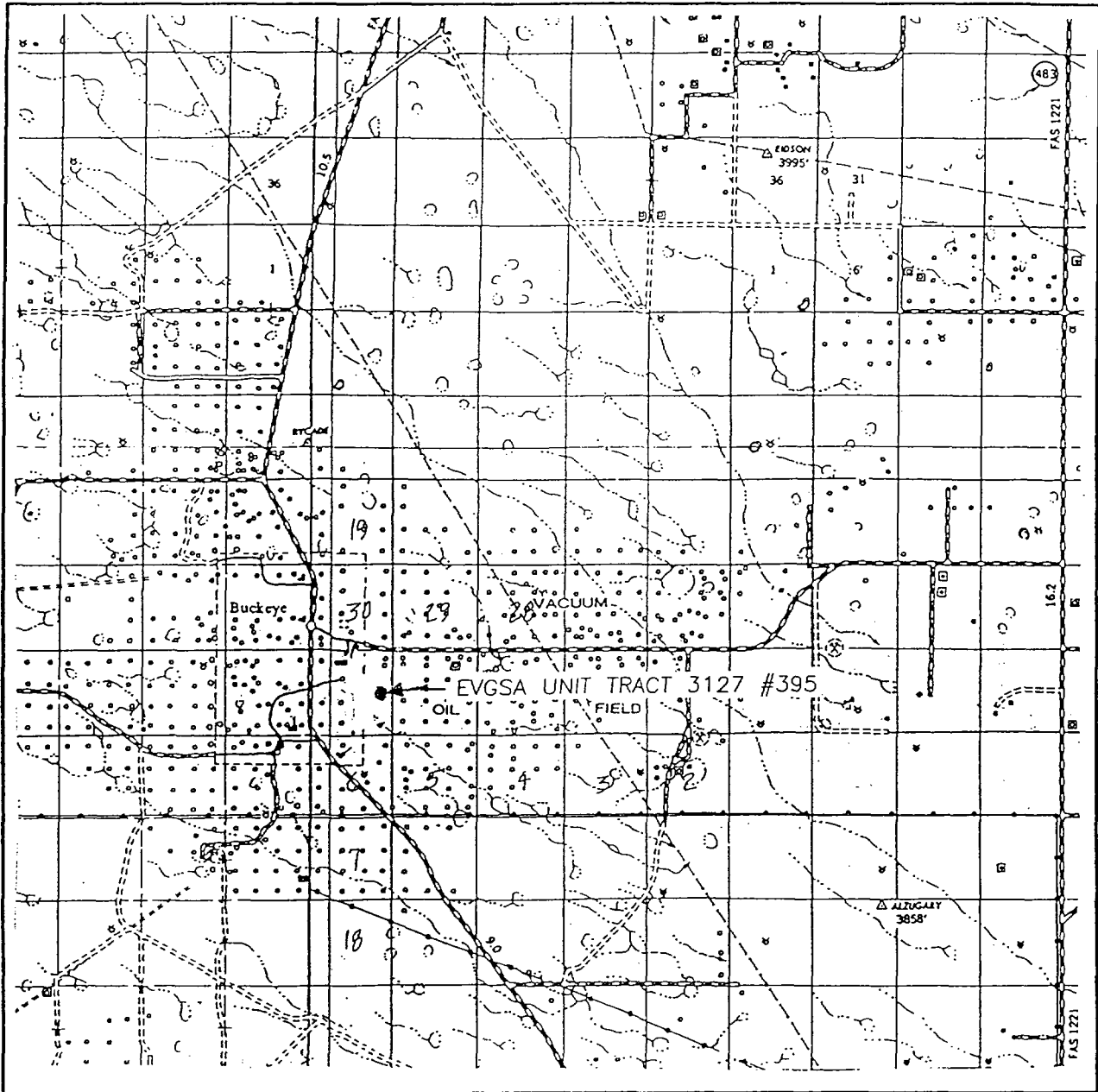
Bottom Hole Location If Different From Surface

UL or lot No.	Section	Township	Range	Lot Idn	Feet from the	North/South line	Feet from the	East/West line	County
Dedicated Acres	Joint or Infill	Consolidation Code	Order No.						

NO ALLOWABLE WILL BE ASSIGNED TO THIS COMPLETION UNTIL ALL INTERESTS HAVE BEEN CONSOLIDATED
OR A NON-STANDARD UNIT HAS BEEN APPROVED BY THE DIVISION

				OPERATOR CERTIFICATION	
				<p>I hereby certify the the information contained herein is true and complete to the best of my knowledge and belief.</p> <p><i>L. M. Sanders</i> Signature</p> <p>L. M. Sanders Printed Name</p> <p>Supv., Regulation/ Title</p> <p>Proration</p> <p>04/17/00 Date</p>	
				SURVEYOR CERTIFICATION	
				<p>I hereby certify that the well location shown on this plat was plotted from field notes of actual surveys made by me or under my supervision, and that the same is true and correct to the best of my belief.</p> <p>APRIL 10, 2000</p> <p>Date Surveyed</p> <p>Signature & Seal Professional Surveyor</p> <p>RONALD J. EIDSON 3239 00-11-0461</p> <p>Certificate No. RONALD J. EIDSON 3239 CARY EIDSON 12641 WACON McDONALD 12185</p>	
				LMP	

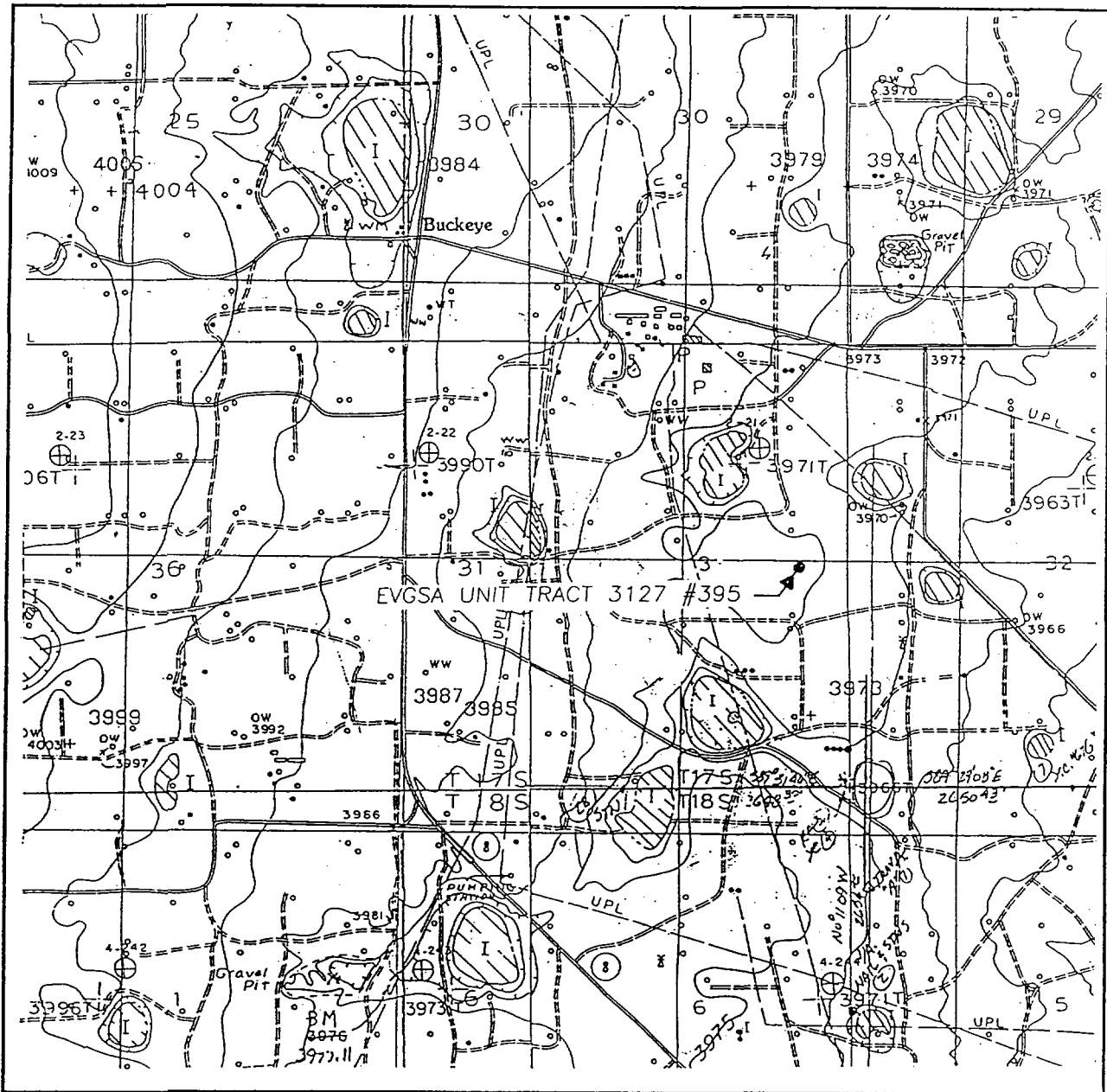
VICINITY MAP



SCALE: 1" = 2 MILES

SEC. 31 TWP. 17-S RGE. 35-E
SURVEY N.M.P.M.
COUNTY LEA
DESCRIPTION 2630' FSL & 575' FEL
ELEVATION 3976
OPERATOR PHILLIPS PETROLEUM COMPANY
LEASE EVGSA UNIT

JOHN WEST SURVEYING
HOBBS, NEW MEXICO
(505) 393-3117



CONTOUR INTERVAL: 5'

U.S.G.S. TOPOGRAPHIC MAP
BUCKEYE, LOVINGTON SW, N.M.

JOHN WEST SURVEYING
HOBBS, NEW MEXICO
(505) 393-3117

Submit 3 Copies
to Appropriate
District OfficeState of New Mexico
Energy, Minerals and Natural Resources DepartmentForm C-103
Revised 1-1-89

OIL CONSERVATION DIVISION

DISTRICT I
P.O. Box 1980, Hobbs NM 88241-19802040 Pacheco St.
Santa Fe, NM 87505DISTRICT II
P.O. Drawer DD, Artesia, NM 88210DISTRICT III
1000 Rio Bravo Rd., Aztec, NM 87410

WELL API NO.

30-025-34835

5. Indicate Type of Lease

STATE ☒FEE ☐

6. State Oil & Gas Lease No.

MC20353

SUNDRY NOTICES AND REPORTS ON WELLS
(DO NOT USE THIS FORM FOR PROPOSALS TO DRILL OR TO DEEPEN OR PLUG BACK TO A
DIFFERENT RESERVOIR. USE "APPLICATION FOR PERMIT"
(FORM C-101) FOR SUCH PROPOSALS.)

7. Lease Name or Unit Agreement Name

EAST VACUUM GB/SA UNIT TRACT 3127

1. Type of Well:

OIL
WELL ☐GAS
WELL ☐OTHER ☒

2. Name of Operator

Phillips Petroleum Company

3. Address of Operator

4001 Penbrook Street Odessa, TX 79762

8. Well No.

398

9. Pool name or Wildcat

VACUUM GRAYBURG/SAN ANDRES

4. Well Location

Unit Letter J : 1415 Feet From The SOUTH Line and 2140 Feet From The EAST LineSection 31 Township 17-S Range 35-E NMPM LEA County

10. Elevation (Show whether DE, BKB, RT, GR, etc.)

3980' GL

11. Check Appropriate Box to Indicate Nature of Notice, Report, or Other Data
NOTICE OF INTENTION TO:PERFORM REMEDIAL WORK ☐PLUG AND ABANDON ☐TEMPORARILY ABANDON ☐CHANGE PLANS ☐PULL OR ALTER CASING ☐OTHER: ☐

SUBSEQUENT REPORT OF:

REMEDIAL WORK ☐ALTERING CASING ☐COMMENCE DRILLING OPNS. ☐PLUG AND ABANDONMENT ☐CASING TEST AND CEMENT JOB ☐OTHER: LOCATION CORRECTION ☒

12. Describe Proposed or Completed Operations (Clearly state all pertinent details, and give pertinent dates, including estimated date of starting any proposed work) SEE RULE 1103.

Permitted location staked as 1350' FSL & 2140' FEL. Location re-staked second time 25' north. This second move was necessary due to failure to receive exception on low pressure gas line south of location. Newly staked location is 1415' FSL & 2140' FEL.

I hereby certify that the information above is true and complete to the best of my knowledge and belief.

SIGNATURE Christina Dalgas, LMS TITLE SUPV., REGULATION/PRORATION DATE 04/17/00TYPE OR PRINT NAME L. M. SANDERS

TELEPHONE NO (915) 368-1488

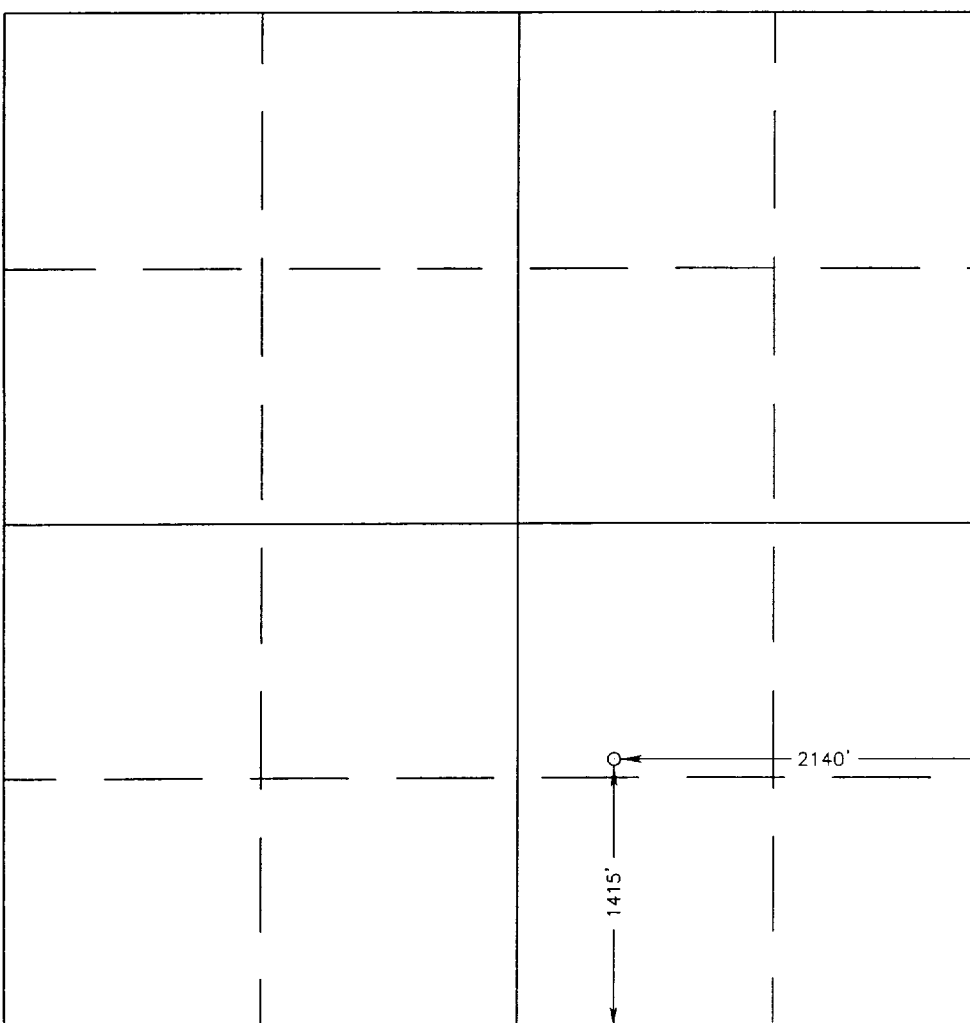

(This space for State Use)

APPROVED BY Chris Williams TITLE DISTRICT 1 SUPERVISOR DATE APR 18 2000

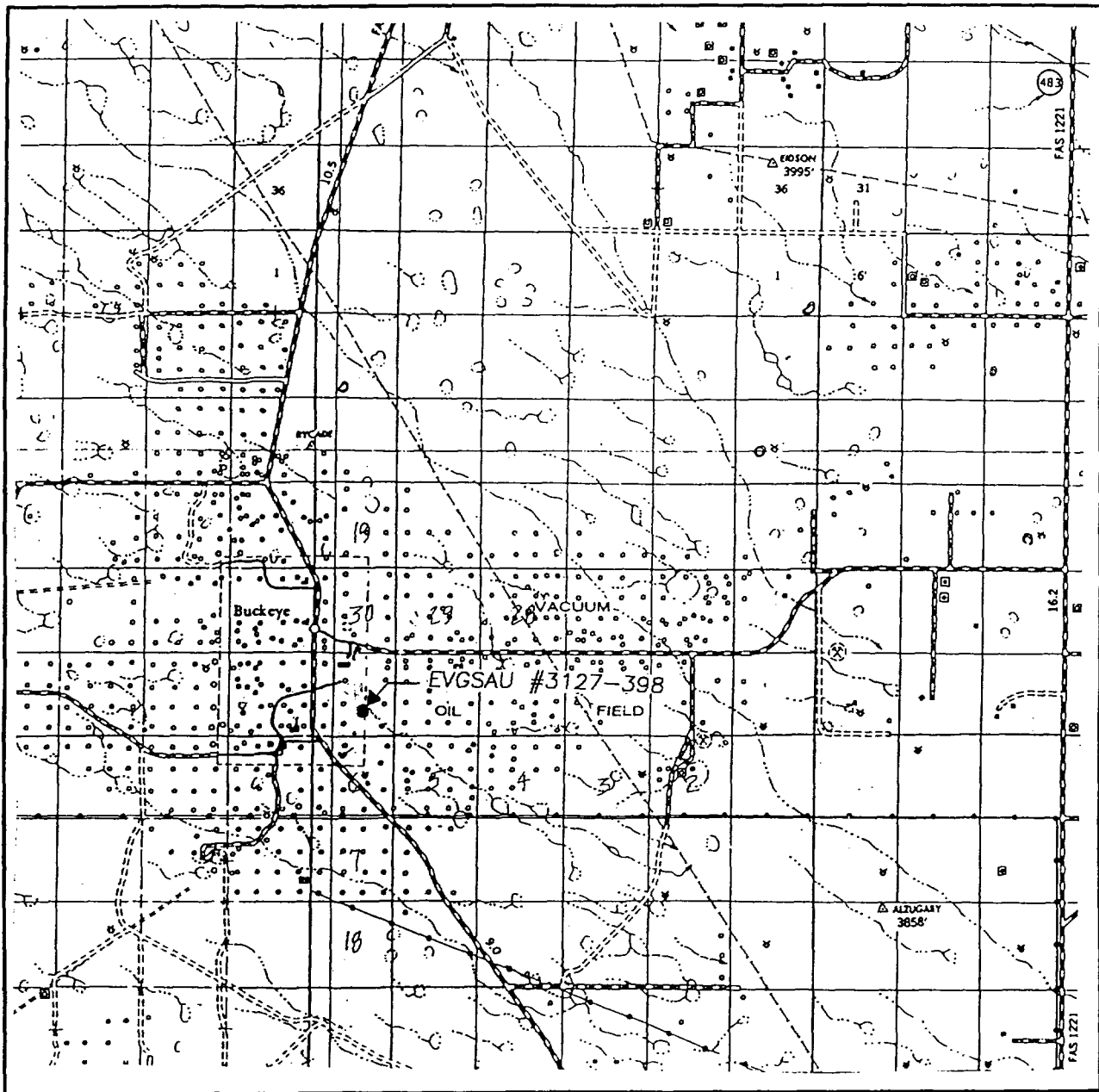
CONDITIONS OF APPROVAL, IF ANY:

Form C-102
Revised February 10, 1994
Submit to Appropriate District Office
State Lease - 4 Copies
Fee Lease - 3 Copies

☐ AMENDED REPORT

	<div style="border: 1px solid black; padding: 5px; margin-bottom: 10px;"> <p style="text-align: center; margin: 0;">OPERATOR CERTIFICATION</p> <p style="margin: 5px 0;"><i>I hereby certify the the information contained herein is true and complete to the best of my knowledge and belief.</i></p> <p style="margin: 5px 0;"><i>Cullate & Dale for L.M.S.</i> Signature</p> <p style="margin: 5px 0;"><u>L. M. Sanders</u> Printed Name</p> <p style="margin: 5px 0;"><u>Supervisor, Regulation/</u> Title <u>Proration</u></p> <p style="margin: 5px 0;"><u>04/17/00</u> Date</p> </div> <div style="border: 1px solid black; padding: 5px;"> <p style="text-align: center; margin: 0;">SURVEYOR CERTIFICATION</p> <p style="margin: 5px 0;"><i>I hereby certify that the well location shown on this plat was plotted from field notes of actual surveys made by me or under my supervision and that the same is true and correct to the best of my belief.</i></p> <p style="text-align: right; margin: 5px 0;">APRIL 10, 2000</p> <div style="display: flex; justify-content: space-between; margin: 5px 0;"> Date Surveyed LMP </div> <div style="display: flex; justify-content: space-between; margin: 5px 0;"> Signature & Seal of Professional Surveyor </div> <div style="text-align: center; margin: 10px 0;">  </div> <div style="display: flex; justify-content: space-between; margin: 5px 0;"> Certificate No. RONALD E. EIDSON 3239 </div> <div style="display: flex; justify-content: space-between; margin: 5px 0;"> GARY EIDSON 12641 </div> <div style="display: flex; justify-content: space-between; margin: 5px 0;"> DAVID McDONALD 12185 </div> </div>
-------------------------------------------------------------------------------------	-------------------------------------------------------------------------------------------------------------------------------------------------------------------------------------------------------------------------------------------------------------------------------------------------------------------------------------------------------------------------------------------------------------------------------------------------------------------------------------------------------------------------------------------------------------------------------------------------------------------------------------------------------------------------------------------------------------------------------------------------------------------------------------------------------------------------------------------------------------------------------------------------------------------------------------------------------------------------------------------------------------------------------------------------------------------------------------------------------------------------------------------------------------------------------------------------------------------------------------------------------------------------------------------------------------------------------------------------------------------------------------------------------------------------------------------------------------------------------------------------------------------------------------------------------------------------------------------------------------------------------------------------------------------------------------------------------------------------------------------------------------------------------------------------------------------------------------------------------------------------------------------------------------------------------------------------------------------------------------

VICINITY MAP



SCALE: 1" = 2 MILES

SEC. 31 TWP. 17-S RGE. 35-E
 SURVEY N.M.P.M.
 COUNTY LEA
 DESCRIPTION 1415' FSL & 2140' FEL
 ELEVATION 3976
 OPERATOR PHILLIPS PETROLEUM COMPANY
 LEASE EVGSAU

JOHN WEST SURVEYING
 HOBBS, NEW MEXICO
 (505) 393-3117

LOCATION VERIFICATION MAP



SCALE: 1" = 2000'

CONTOUR INTERVAL: 5'

SEC. 31 TWP. 17-S RGE. 35-E

SURVEY N.M.P.M.

COUNTY LEA

DESCRIPTION 1415' FSL & 2140' FEL

ELEVATION 3976

OPERATOR PHILLIPS PETROLEUM COMPANY

LEASE EVGSAU

U.S.G.S. TOPOGRAPHIC MAP
BUCKEYE, LOVINGTON SW, N.M.

JOHN WEST SURVEYING
HOBBS, NEW MEXICO
(505) 393-3117