


## AMERADA HESS CORPORATION



P. O. DRAWER "D"  
MONUMENT, NEW MEXICO 88265

State of New Mexico  
Oil Conservation Division  
Box 2088  
State Land Office Building  
Santa Fe, New Mexico 87501

ATTN: Mr. William J. Lemay

Mr. Lemay:

Amerada Hess Corporation respectfully requests your attention concerning an exception to Rule 303-A, to surface commingle production from the Homestake Royalty #1-10 with the Andrus #9-1 and State #9-1 at the Andrus-State 9 Storage Facility. Production from all wells is from the N.E. Lovington Penn Pool. The locations of the wells are shown on the attached map.

Currently the wells are producing as follows:

<u>WELL</u>	<u>BO</u>	<u>BW</u>	<u>MCFPD</u>	<u>API GRAVITY</u>
Homestake Royalty #1-10	30	200	190	40°
Andrus #9-1	20	130	70	44°
State #9-1	125	0	250	44°

All production will be metered separately as royalty ownership differs for each lease. Attached is a schematic of the proposed battery facility. A copy of this request has been forwarded to Mr. William Humphries, State Land Commissioner, as State lands are involved.

Thank you for your assistance in this matter.

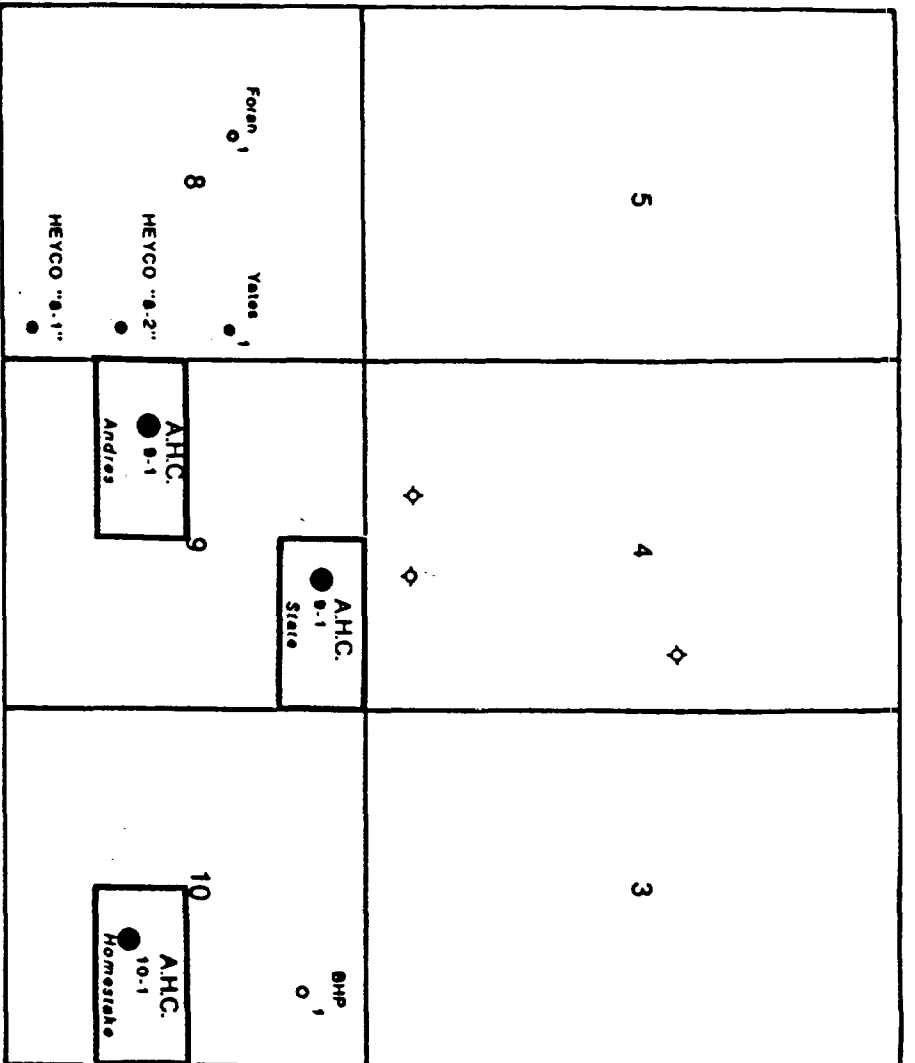
Sincerely,

*Denise Ward*

Denise Ward  
Senior Petroleum Engineer

Enclosures

←———— 2 1/2 MILES —————→



**T-16-S**

4/12  
8E/4

**3 MILES**

## WELL INFORMATION

- ON
- ⚙ Gas
- ◇ Dry Note
- LOCATION

**OTHER**

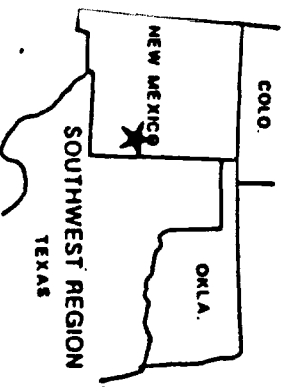
**— A.H.C. Operated**

## AMERADA HESS CORPORATION

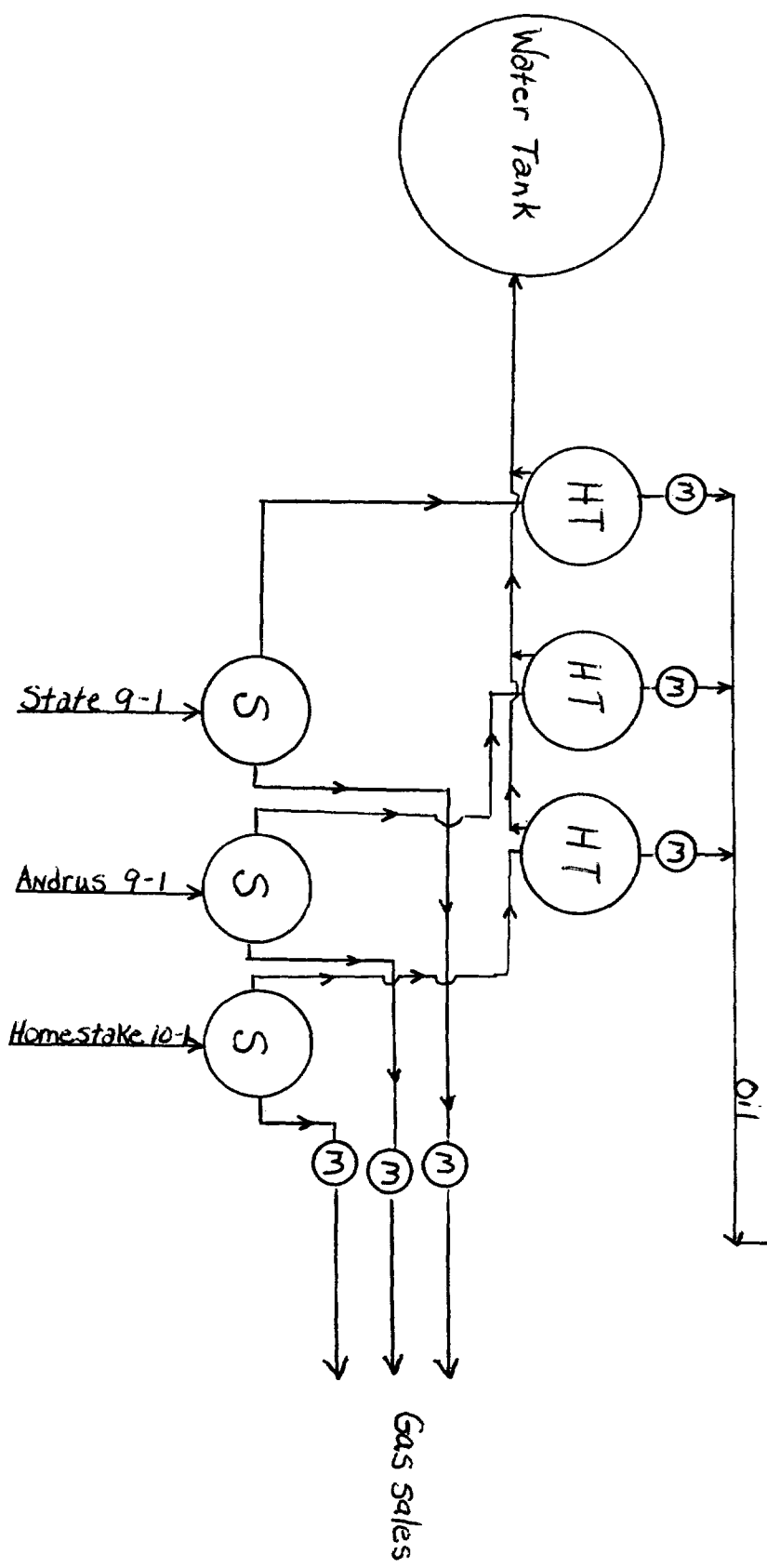
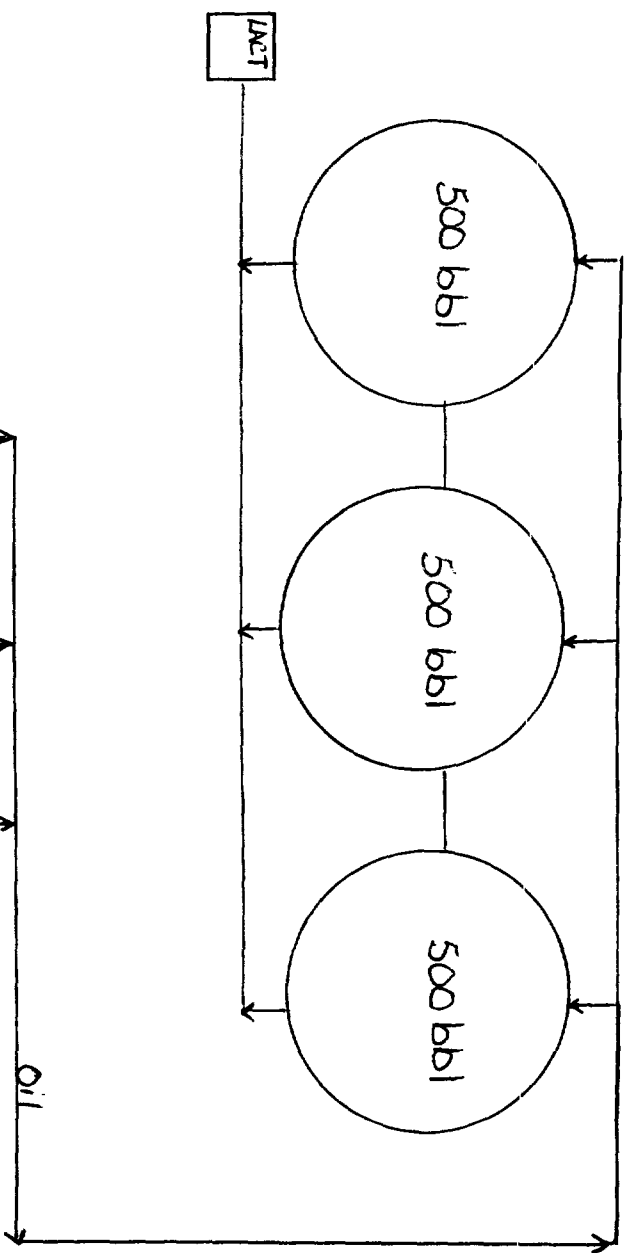
**SOUTHWEST REGION  
MONUMENT DISTRICT  
N.E. LOVINGTON PENN  
Lea County, New Mexico**

ORIGINATOR  
DATE

## CONTOUR INFRAVAL



# Commingled Facility for State 9 - Andrus - Homestake



# State of New Mexico



W.R. HUMPHRIES  
COMMISSIONER



## Commissioner of Public Lands

January 6, 1988

SLO REF NO. OG-636

P.O. BOX 1148  
SANTA FE, NEW MEXICO 87504-1148

Amerada Hess Corporation  
ATTENTION: Ms. Denise Ward  
P. O. Drawer "D"  
Monument, New Mexico 88265

Re: Surface Commingling Homestake  
Royalty #1-10 with Andrus #9-1  
and State #9-1 at the Andrus-  
State 9 Storage Facility.  
Lea County, New Mexico

Gentlemen:

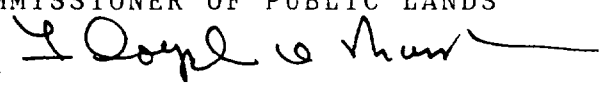
Reference is made to your application dated January 8, 1988, wherein you have requested approval to Surface Commingle production from the Homestake Royalty #1-10 with the Andrus #9-1 and State #9-1 at the Andrus-State 9 Storage Facility. The State 9 Well No. 1-B Sec. 9-16S-37E is located on State of New Mexico Lease No. V-339. It is our understanding that all production will be metered separately because of the difference in ownership and there will be no loss of revenue to the State of New Mexico.

The Commissioner of Public Lands has this date granted you approval to the above request. Any deviation from your proposed request will be reason to rescind our approval. Our approval is subject to like approval by the New Mexico Oil Conservation Division.

Your filing fee in the amount of Thirty (\$30.00) Dollars has been received.

Very truly yours,

WILLIAM R. HUMPHRIES  
COMMISSIONER OF PUBLIC LANDS

BY:   
FLOYD O. PRANDO, Director  
Oil and Gas Division  
(505) 827-5744

WRH/FOP/pm  
encls

cc: OCD-Santa Fe, New Mexico  
TRD-Santa Fe, New Mexico  
V-339