

GENERAL OFFICE
Box 2040
TULSA 2, OKLA.

AMERADA PETROLEUM CORPORATION

Box 668
HOBBS, NEW MEXICO

RECEIVED
MAY 1 11

April 29, 1964

New Mexico Oil
Conservation Commission
P. O. Box 2088
Santa Fe, New Mexico

Re: Application of Amerada Petroleum
Corporation for administrative
approval of zone commingling of
production on the C. W. Robinson
Lease, Sec. 23, T 11 S, R 32 E,
Lea County, New Mexico.


Dear Sirs:

Amerada Petroleum Corporation is owner and operator of the 320
acre C. W. Robinson Lease described as the N/2 of Sec. 23, T 11 S, R 32 E.
The lease now has one well (No. 1) producing from the Devonian zone and one
well (No. 2) producing from the Pennsylvanian zone.

Well No. 1 produces approximately 124 barrels of 45.5° API gravity oil
and 414 barrels of saltwater and No. 2 produces 85 barrels of 45.9° API
gravity oil. Since these gravities are in the same price bracket, there
will be no change in the sale price of the oil.

Amerada requests administrative approval of this application to
commingle the Devonian and Pennsylvanian production on this lease by the
subtraction method. Since the Devonian produces water and the Pennsylvanian
does not, Amerada plans to meter the Pennsylvanian oil with a positive
displacement type meter. A substantial savings in surface equipment will
be realized by this method.

Yours very truly,


D. C. Capps
District Superintendent

LET/lm

cc: O.C.C. Santa Fe
O.C.C. Hobbs
Mr. J. O. Hathaway
Mr. O. C. McBryde

Mr. R. S. Christie
Mr. Tom Lynch
Midland
Tatum

File
Texaco, Inc.
Box 728, Hobbs
Service Pipeline
Box 337, Midland

MOORE FIELD

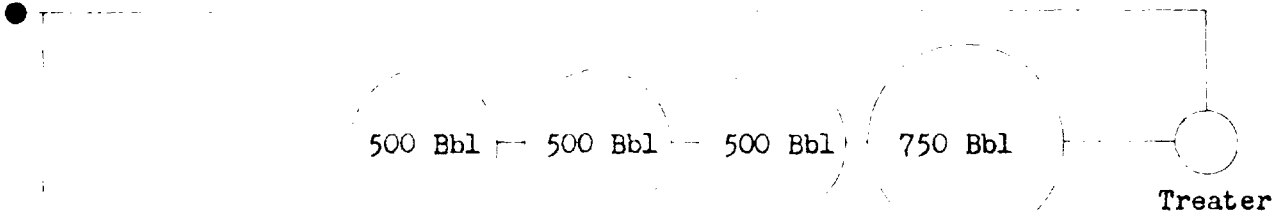
C. W. ROBINSON LEASE

COMINGLING FLAT

4-27-64

Diagram of Surface Equipment

Well No. 1



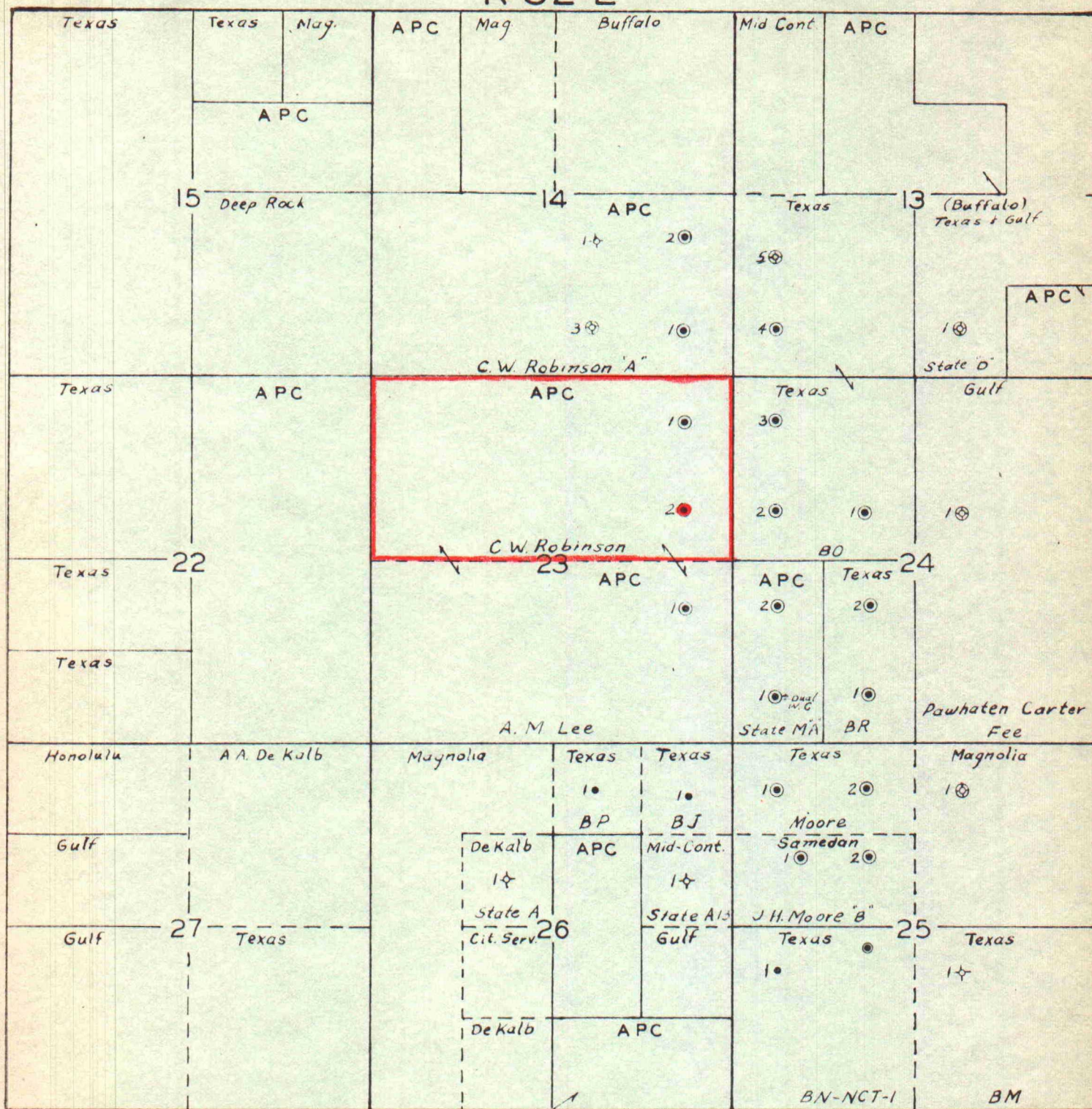
Meter



Separator

Well No. 2

R 32 E



T
I
I
S

- Devonian
- ⊗ Dry Devonian
- Pennsylvanian

MOORE FIELD NEW MEXICO

SCALE 1" = 2000'
CONTOUR INTERVAL
DATE