



SEP 29 1977

Getty Oil Company

North American Exploration and Production Division

P. O. Box 730
Hobbs, New Mexico 88240

September 27, 1977

New Mexico Oil Conservation Commission
P. O. Box 2088
Santa Fe, New Mexico 87501

Attn: Mr. Joe Ramey

Re: Exception to Rule 303
Baker "B" Lease
Section 10, T-22-S, R-37-E
Lea County, New Mexico

Gentlemen;

Getty Oil Company respectfully requests permission to commingle the liquids from the referenced lease, allocating production by well tests. In support of the application the following information is attached:

1. Table I - Gravity and sales value data for the production showing Blinbry gas, Tubb gas, Drinkard oil and gas. The marginal production data is shown in Table I.
2. A schematic of the present commingled facilities, Attachment I.
3. A schematic of the proposed commingled facilities, Attachment II.
4. A plat of the Baker "B" Lease showing the location of the wells and the zone from which each well is producing.

Additional information regarding the subject lease is:

1. It is proposed to allocate each zone's liquid production by well tests, since each of the wells in these zones are marginal.
2. Low pressure gas from the Drinkard oil zone will be allocated by well test.
3. High pressure gas from the Drinkard, Tubb, Blinbry gas zones are metered separately. This measurement system will be continued.



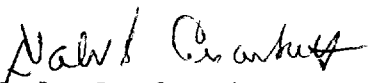
Getty Oil Company

North American Exploration and Production Division

September 27, 1977

4. Royalty and working interest ownership is common for all zones.

If any more information is desired please contact our office.


Dale R. Crockett
Area Superintendent

C.C. NMOCC - Hobbs
GOC. Eunice, File

Attachments enclosed.

MYM/cap

GETTY OIL COMPANY
APPLICATION TO COMMINGLE

Liquids from the Blinebry, Tubb, and Drinkard gas zone,
and Drinkard oil zone.

Baker "B" Lease

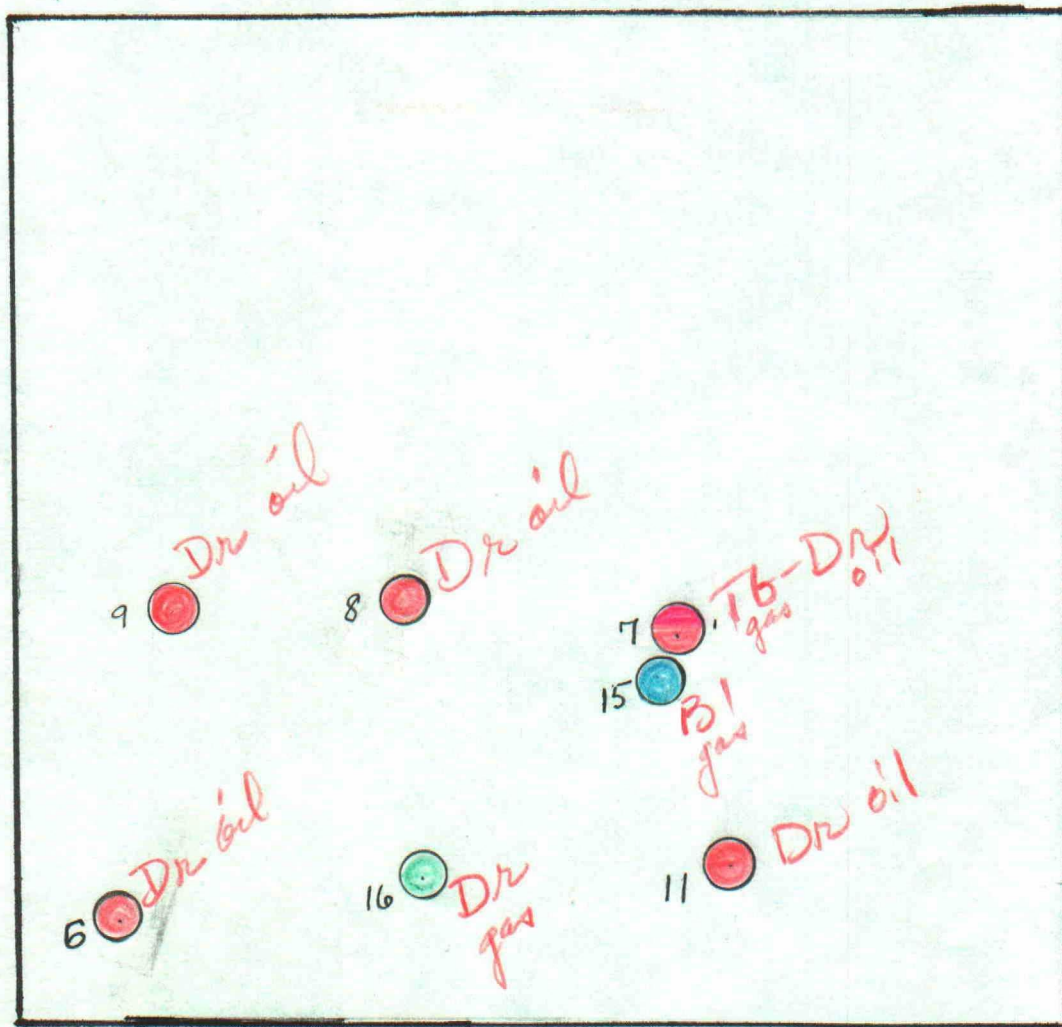
Lea County, New Mexico





Table I
Table I

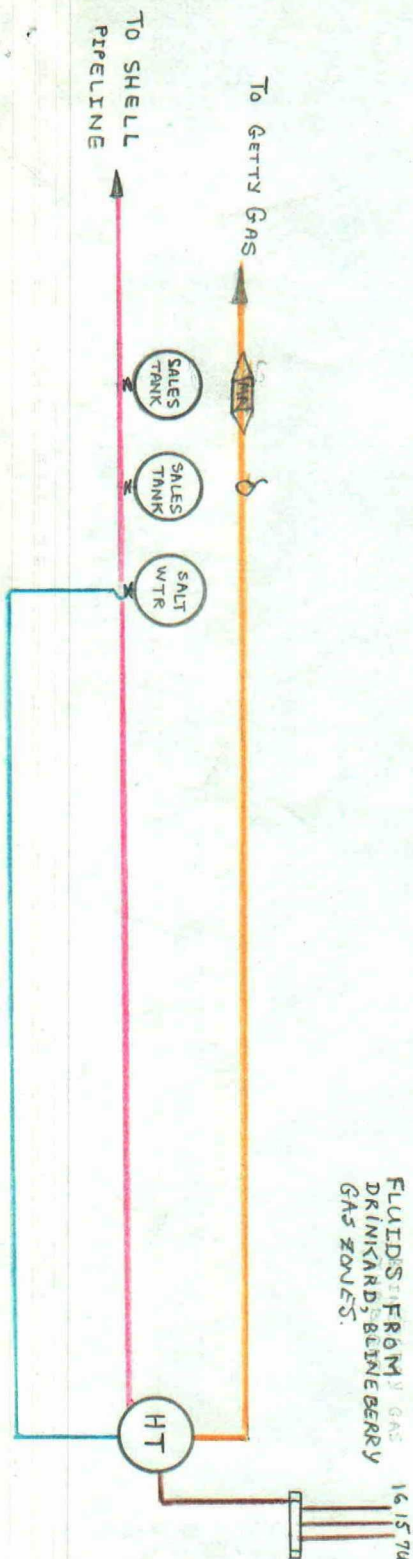
Gravity and Sale Value Data

Zone	No. of Wells	API Gravity	Avg. Daily Prod. BO	Avg. Daily gas, MCF	Price \$1 BO	Price \$1 MCF
Blinebry gas	1	46.98	0.1	1,300	13.80	0.54
Tubb gas	1	69.60	0.1	44	13.80	0.54
Drinkard gas	1	38.0	0.2	--	13.80	----
Drinkard oil	5	37.70	20	239	13.80	0.54

Getty Oil Company
Baker "B" Lease
Section 10, T-22-S, R-37-E
Lea County, New Mexico



-  Drinkard Oil
-  Drinkard Gas
-  Blinebry Gas
-  Tubb Gas



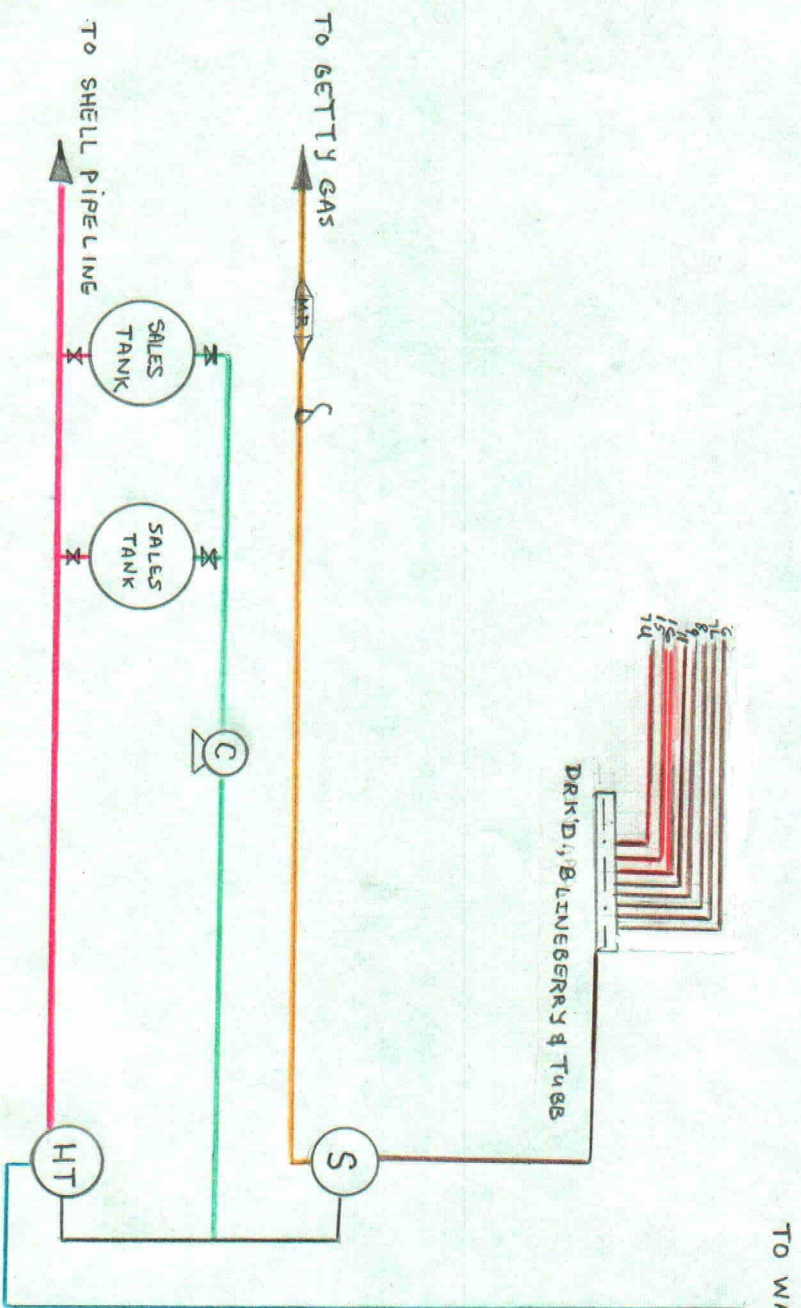
TO WATER TANK

- ## SYMBOLS

SYMBOLS

- Valve
- Back Pressure Regulator
- Circulating Pump
- Gas Co. Meter Run & Recorder
- Separator
- Heater-Treater

Attachment I
Getty Oil Company
Baker "B" Lease
Schematic of existing
Commingled Production
Facility
Lea County, New Mexico



- Gas
- Normal Zone Production
- Normal Fluid Production Excluding Dry Gas
- Bad Oil and Tank Bottoms Circulated Oil & Water
- Treated Oil To Pipeline

Symbols

- Valve
- Back Pressure Regulator
- Circulating Pump
- Gas Co. Meter Run & Recorder
- Separator
- Heater-Treater

Attachment II
 Getty Oil Company
 Baker "B" Lease
 Schematic of Proposed Production
 Facility
 Drinkard Oil, Gas, Blinebry & Tubb
 Oil & Gas
 Lea County, New Mexico