




June 3, 1985

Richard L. Stamets  
Director  
Oil Conservation Division  
P. O. Box 2088  
Santa Fe, New Mexico 87501



RE: Request for to Surface  
Commingle of leases  
NM-025527, NM-025527A,  
NM-025527B and for  
Administrative Approval  
to Grant an Exception to  
Rule 303-A & 309-A

Dear Sir:

Marbob Energy Corporation respectfully requests that they be allowed to commingle oil production on the above referenced leases by placing oil produced from those leases in a common tank battery.

We are presently producing oil from the Red Lake Queen Grayburg San Andres Pool on lease NM-025527A (Berry Fed. 31Y & 32Y), and from the Empire Yates Seven Rivers Pool on leases NM-025527 (Berry B 23 & 24) and NM-025527A (Berry A 5,6, & 21).

We are presently producing approximately 45 barrels per month of 32.8 gravity oil from the Red Lake Queen Grayburg San Andres Pool and approximately 30 barrels per month of 30.1 gravity oil from the Empire Yates Seven Rivers Pool. The value of production from the Red Lake Queen Grayburg San Andres Pool is \$25.82 per barrel and from the Empire Yates Seven Rivers Pool the value of production is \$25.42 per barrel. The expected levels of gravity, volume, and values once the wells are commingled will not vary significantly from that achieved with separate production.

Ownership on leases NM-025527, NM-025527A, and NM-025527B are common and are as follows:

U.S.A.	.125	RI
Ray Hall Beck	.01041700	ORI
Jack W. McCaw	.01041700	ORI
Yates Brothers	.04166600	ORI
Marbob Energy Corporation	.81250000	WI

All parties have been notified by registered mail of our proposal to commingle this production.

Please find enclosed the following:

1. Schematic Diagram of Proposed Installation
2. Plat showing well locations and lines
3. Copy of letter to U.S.G.S.

If you have any questions please call.

Sincerely,

A handwritten signature in cursive script, appearing to read "Ron Head".

Ron Head  
Land Department

RH/rr

Enclosures

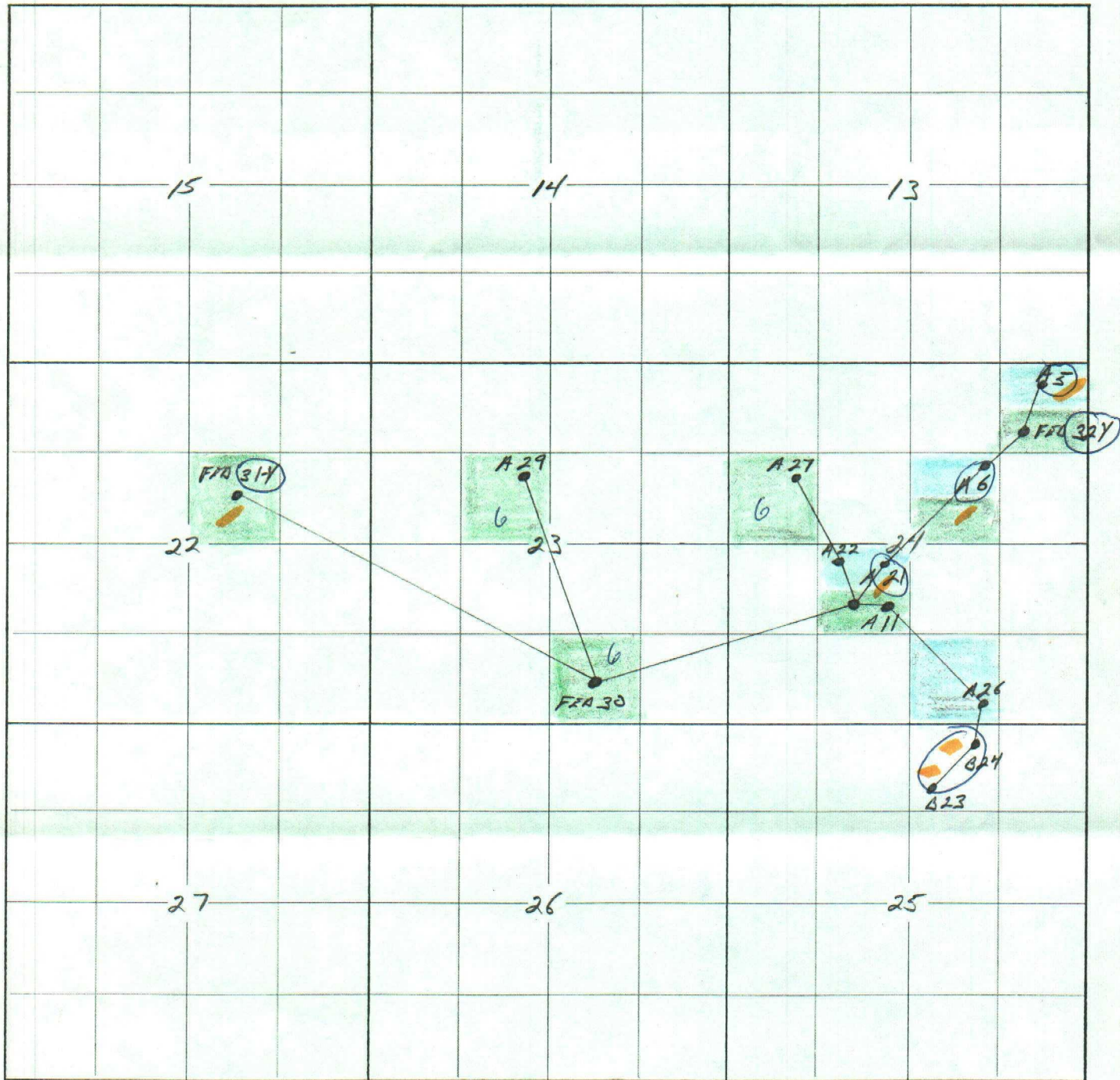
MARBOR ENERGY CORPORATION

BERRY LEASES - NM - 025527

NM - 025527A

NM - 025527B

TOWNSHIP 17S RANGE 27E COUNTY Eddy STATE N.M.



PRINTED IN U.S.A.

Empire Yates SANAN RIVERS POOL

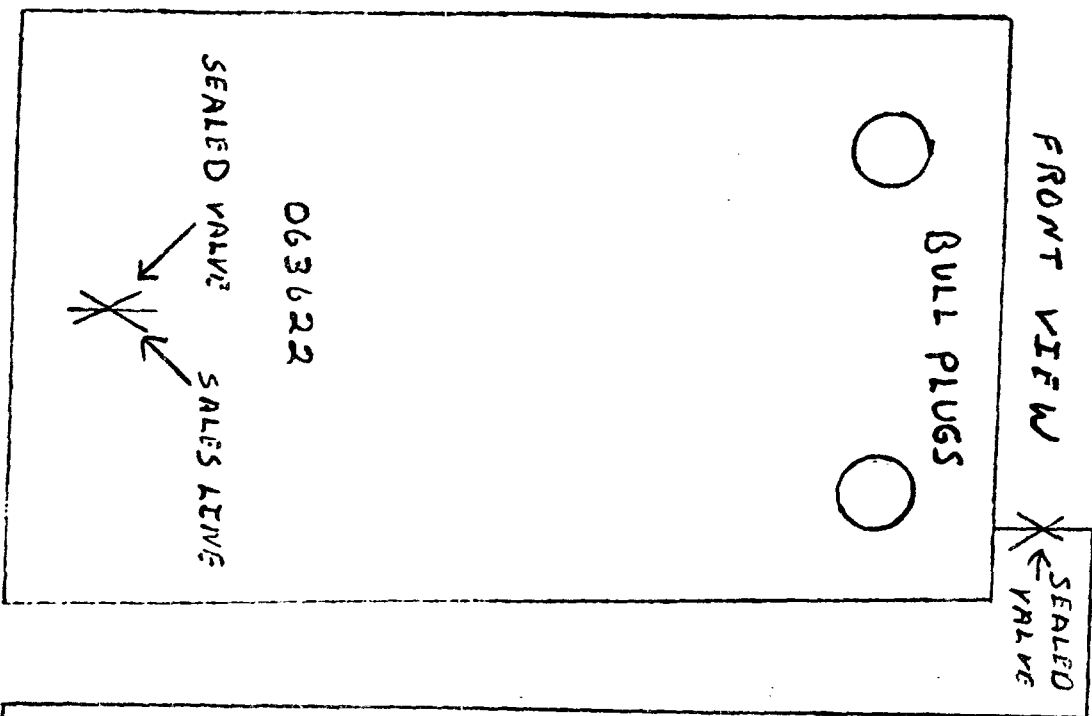
Red Lake Queen Grayburg SAN ANDRES

SITE FACILITY DIAGRAM

MARBOD ENERGY

LEASE: BERNIE EEO NM-025527A

SITE LOCATION: SEC. 24-17-27  
Eddy County, New Mexico



ILLEGIBLE

OIL LINE FROM TREATMENT

This site facility diagram is subject to the Site Security Plan dated August 9, 1983 which is located and available for inspection by authorized B.L.N. personnel at the corporate offices of Marbob Energy Corporation, 6 miles east of Artesia, New Mexico.

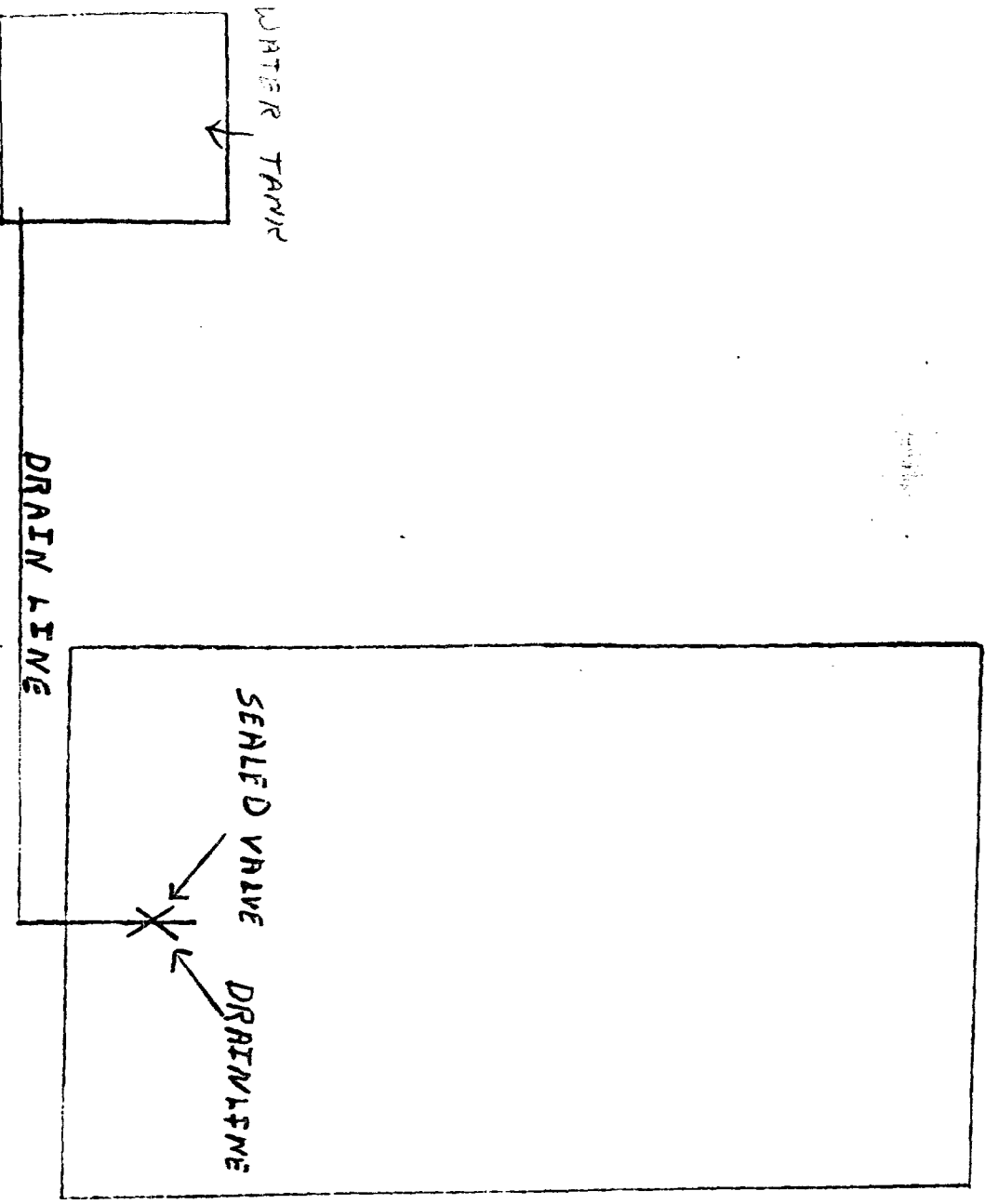
SITE FACILITY DIAGRAM

LEASE:

SITE LOCATION:

Eddy County, New Mexico

BACK VIEW



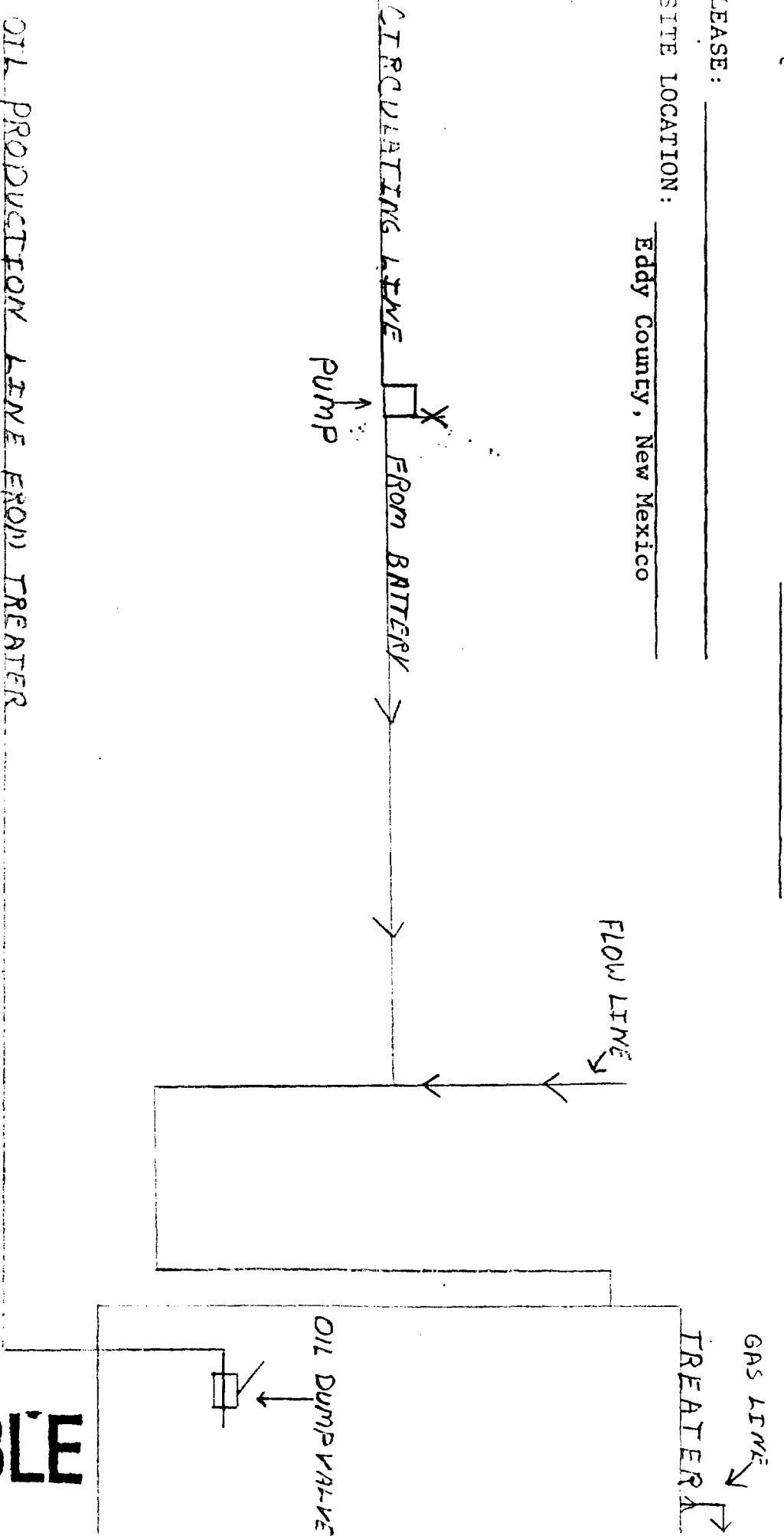
ILLEGIBLE

This site facility diagram is subject to the Site Security Plan dated August 9, 1983 which is located and available for inspection by authorized B.L.N. personnel at the corporate offices of Marbob Energy Corporation, 6 miles east of Artesia, New Mexico.

SITE FACILITY DIAGRAM

LEASE: \_\_\_\_\_

SITE LOCATION: Eddy County, New Mexico



OIL PRODUCTION LINE FROM TREATERY

**ILLEGIBLE**

This site facility diagram is subject to the Site Security Plan dated August 9, 1983 which is located and available for inspection by authorized B.L.M. personnel at the corporate offices of Marbob Energy Corporation, 6 miles east of Artesia, New Mexico.