



JIM BACA
COMMISSIONER

State of New Mexico
OFFICE OF THE
Commissioner of Public Lands
Santa Fe

P.O. BOX 1148
SANTA FE, NEW MEXICO 87504-1148

September 25, 1992

Texaco, Inc.
P.O. Box 730
Hobbs, New Mexico 88241-0730

Attn: Mr. Monte C. Duncan

Re: Application for Surface Commingling and Off Lease Storage
New Mexico N, O, & BA Battery
Lease Nos. B-155-6, B-1056-2, B-1565-8, B-1722-2,
Sections 25, 30, 36, T-17-S, R-34-E
Lea County, New Mexico

Dear Mr. Duncan:

This office is in receipt of your letter of September 17, 1992 wherein you have requested our approval to surface commingle the production from the Vacuum Abo North, Vacuum Upper Penn and Vacuum Wolfcamp Pools for the N. M. "N" State Well No. 8, N.M. "O" State Well Nos. 11, 14 and the State BA Well Nos. 6, 8.

It is our understanding that the following wells are non-unit wells which are located within the Vacuum Glorieta West unit and must be re-routed to an off-lease non-unitized battery located in the SW $\frac{1}{4}$ SE $\frac{1}{4}$ Sec. 25, Township 17 South, Range 34 East.

N.M. "N" State #8-D Sec. 30-17S-35E, Lease No. B-1722-2
N.M. "O" State NCT-1 #11-F Sec. 36-17S-34E, Lease No. B-155-6
N.M. "O" State NCT-1 #14-J Sec. 36-17S-34E, Lease No. B-155-6
State BA #6-D Sec. 36-17S-34E, Lease No. B-
State BA #8-B Sec. 36-17S-34E, Lease No. B-1565-8

It is also our understanding, that the production from the above mentioned wells will not be commingled in any way with any other production in Section 25.

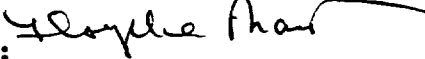
Since it appears that there will be no loss of revenue to the State of New Mexico as a result of your proposed operation, your request for surface commingling and off-lease storage of the production for the above wells is hereby approved. Any deviation from the substance of your request will be sufficient grounds for rescinding our approval. Our approval is subject to like approval by the New Mexico Oil Conservation Division

Texaco, Inc.
September 25, 1992
Page 2

If you have any questions, or if we may be of further help, please contact Pete Martinez at (505) 827-5791.

Very truly yours,

JIM BACA
COMMISSIONER OF PUBLIC LANDS

BY: 
FLOYD O. PRANDO, Director
Oil/Gas and Minerals Division
(505) 827-5744
JB/FOP/pm
encls.
cc: Reader File

000

T.R.D.

NEW MEXICO OIL CONSERVATION COMMISSION
WELL LOCATION AND ACREAGE DEDICATION PLAT
 SEE INSTRUCTIONS FOR COMPLETING THIS FORM ON THE REVERSE SIDE

FORM C-128
 Reissue 3-1-57

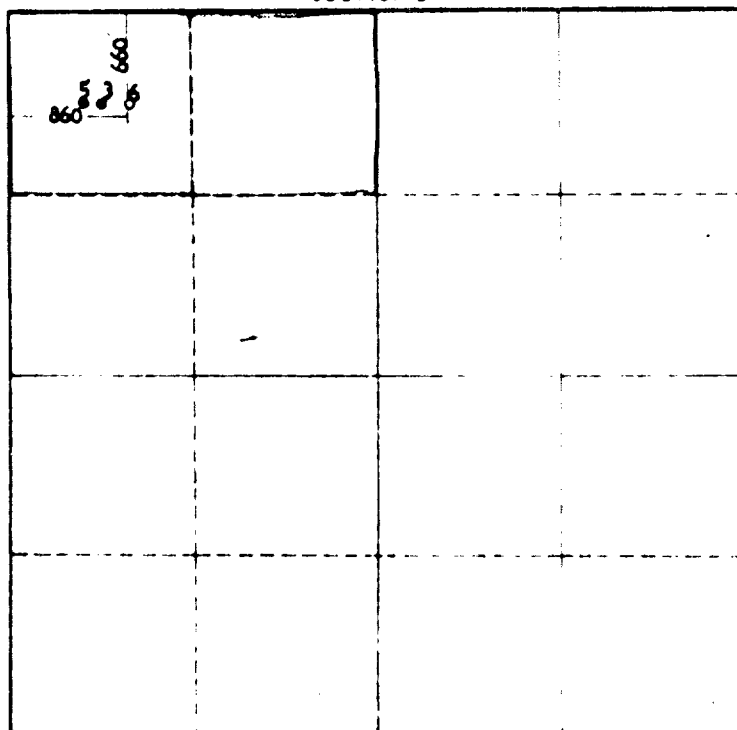
SECTION A

Operator Tidewater Oil Company				Lease State 770		Well No. 6
East Corner D	Section 36	Township 17-S	Range 14-E	County Lea		
Actual Footage Location of Well: 660 feet from the North line and 860 feet from the West line						
Ground Elev. Elev.		Produced Formation Alco-Wolfcamp - Devonian		Lithology Vasson-Alco-Wolfcamp Devonian		Dedicated Acreage 7.140 Acres

1. Is the Operator the only owner in the dedicated acreage utilized on the plat below? YES ☒ NO ☐ "Owner" means the person who has the right to drill into and to produce from any well and to appropriate the production either for himself or himself and another. N.M.S.A. 1958, § 1-29 (a) N.M.S.A. 1958 Comp.
2. If the answer to question one is "no," have the interests of all the owners been consolidated by communitization agreement or otherwise? YES ☐ NO ☐ If answer is "yes," Type of Communitization _____
3. If the answer to question two is "no," list all the owners and their respective interests below:

Owner	Land Description

SECTION B



CERTIFICATION

I hereby certify that the information in SECTION A above is true and complete to the best of my knowledge and belief.

J. M. Amis
 Authorized Employee
 Position
Tidewater Oil Company
 Company

Date
May 8, 1963

I hereby certify that the well location shown on this plat is true and was plotted from field notes of actual surveys made by me or under my supervision, and that the same is true and correct to the best of my knowledge and belief.

Date Surveyed
May 7, 1963
 Registered Professional Engineer
 and Well Land Surveyor

Certificate No. **17** and **405**

0 330 660 990 1320 1650 1980 2310 2640 2970 3300 3630 3960 4290 4620 4950 5280 5610 5940 6270 6600 6930 7260 7590 7920 8250 8580 8910 9240 9570 9900 0

NEW MEXICO OIL CONSERVATION COMMISSION				FORM C-100 Revised 8/1/57							
WELL LOCATION AND ACREAGE DEDICATION PLAT											
SEE INSTRUCTIONS FOR COMPLETING THIS FORM ON THE REVERSE SIDE											
STATE "BA" No. 8				May 11 9 45 AM '64							
SECTION A											
Operator Tidewater Oil Company			Lease 34-2		Well No. 8						
Oil Lease B	Section 36	Township 17-N	Range 34-E	County Lea							
Actual Foreign Location of Well: feet from the North 2000 feet from the East 100											
Ground Level Elev. 544	Producing Formation Alto-Malcolm-Penn.	Pool Vacuum	Dedicated Acreage: 80 Acres								
<p>1. Is the Operator the only owner in the dedicated acreage outlined on the plat below? YES <input checked="" type="checkbox"/> NO <input type="checkbox"/> ("Owner" means the person who has the right to drill into and to produce from any pool and to appropriate the production either for himself or for himself and another. (25-9-29 (a) NMSA 1953 Comp.)</p> <p>2. If the answer to question one is "no," have the interests of all the owners been consolidated by communication, agreement or otherwise? YES <input type="checkbox"/> NO <input type="checkbox"/> If answer is "yes," Type of Consolidation _____</p> <p>3. If the answer to question two is "no," list all the owners and their respective interests below:</p> <table border="1" style="width: 100%; border-collapse: collapse;"> <thead> <tr> <th style="width: 50%;">Owner</th> <th style="width: 50%;">Land Description</th> </tr> </thead> <tbody> <tr> <td> </td> <td> </td> </tr> <tr> <td> </td> <td> </td> </tr> </tbody> </table>						Owner	Land Description				
Owner	Land Description										
SECTION B											
<p>CERTIFICATION</p> <p>I hereby certify that the information in SECTION A above is true and complete to the best of my knowledge and belief.</p> <p><i>J. M. Davis</i> Name Authorized Employee Position _____ Company Tidewater Oil Company Date May 5, 1964</p> <p>I hereby certify that the well location shown on the plat in SECTION B was plotted from field notes of actual surveys made by me or under my supervision, and that the same is true and correct to the best of my knowledge and belief.</p> <p>Date Surveyed May 5, 1964 Registered Professional Engineer and/or Land Surveyor <i>J. M. Davis</i> Employee</p> <p>Certificate No. 5129 and 465</p>											

New Mexico "O" STATE NOT-1 No. 11

NEW MEXICO "O" STATE NOT-1 No. 11		Form O-112 Revised 5/1/57
1. OPERATOR'S NAME (Full Name) GETTY OIL CO. INC.		
2. OPERATOR'S ADDRESS (Full Address) 1521 NW 13th St. Oklahoma City, Oklahoma		
3. UNIT LETTER 1	4. SECTION 27	5. TOWNSHIP 13 N 3 E
6. LOCATION OF WELL 1000 feet from NW corner		
7. DEPTH OF WELL 1000	8. DIRECTION OF DRILLING East	9. DIAMETER OF WELL 6 1/2
10. TYPE OF WELL Oil	11. TYPE OF PRODUCTION Oil	12. TYPE OF WELL Oil
13. ATTACHED SHEET "See attached sheet"		
14. ATTACHED SHEET "See attached sheet"		
15. ATTACHED SHEET "See attached sheet"		
16. ATTACHED SHEET "See attached sheet"		
17. ATTACHED SHEET "See attached sheet"		
18. ATTACHED SHEET "See attached sheet"		
19. ATTACHED SHEET "See attached sheet"		
20. ATTACHED SHEET "See attached sheet"		
21. ATTACHED SHEET "See attached sheet"		
22. ATTACHED SHEET "See attached sheet"		
23. ATTACHED SHEET "See attached sheet"		
24. ATTACHED SHEET "See attached sheet"		
25. ATTACHED SHEET "See attached sheet"		
26. ATTACHED SHEET "See attached sheet"		
27. ATTACHED SHEET "See attached sheet"		
28. ATTACHED SHEET "See attached sheet"		
29. ATTACHED SHEET "See attached sheet"		
30. ATTACHED SHEET "See attached sheet"		
31. ATTACHED SHEET "See attached sheet"		
32. ATTACHED SHEET "See attached sheet"		
33. ATTACHED SHEET "See attached sheet"		
34. ATTACHED SHEET "See attached sheet"		
35. ATTACHED SHEET "See attached sheet"		
36. ATTACHED SHEET "See attached sheet"		
37. ATTACHED SHEET "See attached sheet"		
38. ATTACHED SHEET "See attached sheet"		
39. ATTACHED SHEET "See attached sheet"		
40. ATTACHED SHEET "See attached sheet"		
41. ATTACHED SHEET "See attached sheet"		
42. ATTACHED SHEET "See attached sheet"		
43. ATTACHED SHEET "See attached sheet"		
44. ATTACHED SHEET "See attached sheet"		
45. ATTACHED SHEET "See attached sheet"		
46. ATTACHED SHEET "See attached sheet"		
47. ATTACHED SHEET "See attached sheet"		
48. ATTACHED SHEET "See attached sheet"		
49. ATTACHED SHEET "See attached sheet"		
50. ATTACHED SHEET "See attached sheet"		
51. ATTACHED SHEET "See attached sheet"		
52. ATTACHED SHEET "See attached sheet"		
53. ATTACHED SHEET "See attached sheet"		
54. ATTACHED SHEET "See attached sheet"		
55. ATTACHED SHEET "See attached sheet"		
56. ATTACHED SHEET "See attached sheet"		
57. ATTACHED SHEET "See attached sheet"		
58. ATTACHED SHEET "See attached sheet"		
59. ATTACHED SHEET "See attached sheet"		
60. ATTACHED SHEET "See attached sheet"		
61. ATTACHED SHEET "See attached sheet"		
62. ATTACHED SHEET "See attached sheet"		
63. ATTACHED SHEET "See attached sheet"		
64. ATTACHED SHEET "See attached sheet"		
65. ATTACHED SHEET "See attached sheet"		
66. ATTACHED SHEET "See attached sheet"		
67. ATTACHED SHEET "See attached sheet"		
68. ATTACHED SHEET "See attached sheet"		
69. ATTACHED SHEET "See attached sheet"		
70. ATTACHED SHEET "See attached sheet"		
71. ATTACHED SHEET "See attached sheet"		
72. ATTACHED SHEET "See attached sheet"		
73. ATTACHED SHEET "See attached sheet"		
74. ATTACHED SHEET "See attached sheet"		
75. ATTACHED SHEET "See attached sheet"		
76. ATTACHED SHEET "See attached sheet"		
77. ATTACHED SHEET "See attached sheet"		
78. ATTACHED SHEET "See attached sheet"		
79. ATTACHED SHEET "See attached sheet"		
80. ATTACHED SHEET "See attached sheet"		
81. ATTACHED SHEET "See attached sheet"		
82. ATTACHED SHEET "See attached sheet"		
83. ATTACHED SHEET "See attached sheet"		
84. ATTACHED SHEET "See attached sheet"		
85. ATTACHED SHEET "See attached sheet"		
86. ATTACHED SHEET "See attached sheet"		
87. ATTACHED SHEET "See attached sheet"		
88. ATTACHED SHEET "See attached sheet"		
89. ATTACHED SHEET "See attached sheet"		
90. ATTACHED SHEET "See attached sheet"		
91. ATTACHED SHEET "See attached sheet"		
92. ATTACHED SHEET "See attached sheet"		
93. ATTACHED SHEET "See attached sheet"		
94. ATTACHED SHEET "See attached sheet"		
95. ATTACHED SHEET "See attached sheet"		
96. ATTACHED SHEET "See attached sheet"		
97. ATTACHED SHEET "See attached sheet"		
98. ATTACHED SHEET "See attached sheet"		
99. ATTACHED SHEET "See attached sheet"		
100. ATTACHED SHEET "See attached sheet"		

SECTION 1		CERTIFICATION										
<p>1. Is the operator the only owner in the dedicated acreage outlined on the plan below? YES <input checked="" type="checkbox"/> NO <input type="checkbox"/> If answer is "no," have the interests of all the owners been contributed by Contribution Agreement? YES <input type="checkbox"/> NO <input type="checkbox"/> If answer is "yes," Type of Contribution? <input type="checkbox"/> If the answer to question two is "no," list all the owners and their respective interests below:</p> <table border="1" style="width: 100%; border-collapse: collapse;"> <tr> <th style="width: 50%;">Owner</th> <th style="width: 50%;">Land Description</th> </tr> <tr> <td>Getty Oil Co. Inc.</td> <td>1000 Ac.</td> </tr> <tr> <td>Nobil Inc.</td> <td>1000 Ac.</td> </tr> <tr> <td>Amerada Inc.</td> <td>1000 Ac.</td> </tr> <tr> <td>State of New Mexico "O" NOT-1 TEXACO Inc. Inc.</td> <td>1000 Ac.</td> </tr> </table>	Owner	Land Description	Getty Oil Co. Inc.	1000 Ac.	Nobil Inc.	1000 Ac.	Amerada Inc.	1000 Ac.	State of New Mexico "O" NOT-1 TEXACO Inc. Inc.	1000 Ac.	<p>I hereby certify that the information in SECTION A above is true and complete to the best of my knowledge and belief.</p> <p><i>J. J. Felton</i> J. J. Felton Division Chief, Ineer Company TEXACO Date 11/9/62</p>	<p>I hereby certify that the well location shown on the plan in SECTION B was plotted from field notes of actual survey made by me or under my supervision, and that the same is true and correct to the best of my knowledge and belief.</p> <p><i>J. J. Felton</i> J. J. Felton Date 11/9/62 Certificate No. 8174</p>
Owner	Land Description											
Getty Oil Co. Inc.	1000 Ac.											
Nobil Inc.	1000 Ac.											
Amerada Inc.	1000 Ac.											
State of New Mexico "O" NOT-1 TEXACO Inc. Inc.	1000 Ac.											

New Mexico "O" STATE NCT-1 No. 11

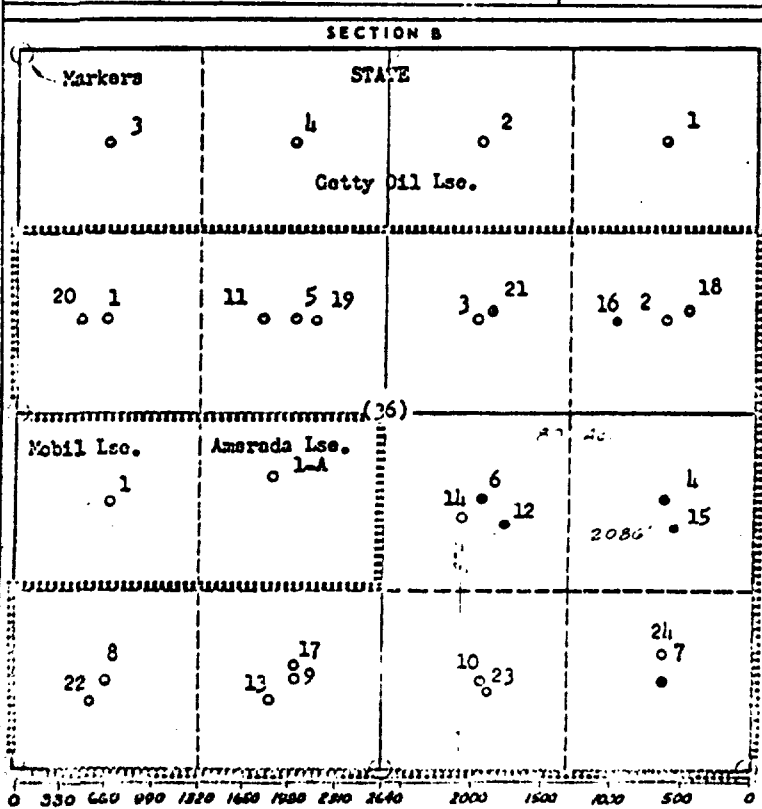
NEW MEXICO OIL CONSERVATION COMMISSION
WELL LOCATION AND ACREAGE DEDICATION PLAT

SEE INSTRUCTIONS FOR COMPLETING THIS FORM ON THE REVERSE SIDE

Operator TEXACO Inc.		Lease State of New Mexico "O" NCT-1		Well No. 11
Unit Letter J	Section 36	Township 17 South	Range 34 East	County Lea
Actual Surface Location of Well: 1971 feet from the South line and 2086 feet from the East line Sec. 36				
Surface Level Elev. 3223	Producing Formation Abq & Wolfcamp	Pool Vacuum, North Abq Vacuum Wolfcamp	Dedicated Acreage: 80 Acres	

1. Is the Operator the only owner in the dedicated acreage outlined on the plat below? YES ☒ NO ☐ ("Owner" means the person who has the right to drill into and to produce from any pool and to appropriate the production either for himself or for himself and another. (63-3-29 (e) NMSA 1953 Comp.)
2. If the answer to question one is "no," have the interests of all the owners been consolidated by communitization agreement or otherwise? YES ☐ NO ☐ If answer is "yes," Type of Consolidation _____
3. If the answer to question two is "no," list all the owners and their respective interests below:

Owner	Land Description

**CERTIFICATION**

I hereby certify that the information in SECTION A above is true and complete to the best of my knowledge and belief.

Name T. G. Landwerneyer
Position Civil Engineer
Company TEXACO Inc.
Date 3/17/64

I hereby certify that the well location shown on the plat in SECTION B was plotted from field notes of actual surveys made by me or under my supervision, and that the same is true and correct to the best of my knowledge and belief.

Date Surveyed 2/8/63
Registered Professional Engineer and/or Land Surveyor T. G. Landwerneyer
Certificate No. 17617

New Mexico "N" STATE No. 8

NEW MEXICO OIL CONSERVATION COMMISSION WELL LOCATION AND ACREAGE DEDICATION PLAT

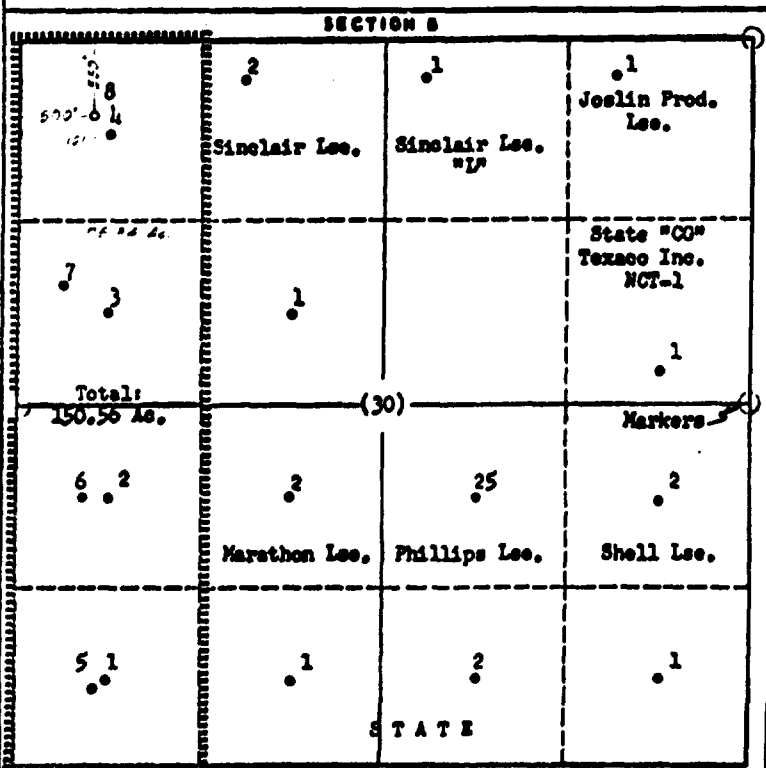
FORM C-128
Revised 1/1/57

SEE INSTRUCTIONS FOR COMPLETING THIS FORM ON THE REVERSE SIDE

SECTION A					
Operator TEXACO Inc.	Lease State of New Mexico "N"			Well No. 8	
Unit Letter D	Section 30	Township 17 South	Range 35 East	County Lea	
Actual Footage Location of Well: 550 feet from the North line and 500 feet from the West line Sec. 30					
Ground Level Elev. 3992	Producing Formation "see attached sheet"	Pool "see attached sheet"	Dedicated Acreage: 75.34 Acres		

1. Is the Operator the only owner in the dedicated acreage outlined on the plat below? YES ☒ NO ☐ ("Owner" means the person who has the right to drill into and to produce from any pool and to appropriate the production either for himself or for himself and another. (63-3-29 (c) NMSA 1953 Comp.)
2. If the answer to question one is "no," have the interests of all the owners been consolidated by communication agreement or otherwise? YES ☐ NO ☐ If answer is "yes," Type of Consolidation _____
3. If the answer to question two is "no," list all the owners and their respective interests below:

Owner	Land Description



CERTIFICATION

I hereby certify that the information in SECTION A above is true and complete to the best of my knowledge and belief.

Name **J. J. Velten**

Position **Division Civil Engineer**

Company **TEXACO Inc.**

Date **8/31/64**

I hereby certify that the well location shown on the plat in SECTION B was plotted from field notes of actual surveys made by me or under my supervision, and that the same is true and correct to the best of my knowledge and belief.

Date Surveyed **8/28/64**

Registered Professional Engineer and/or Land Surveyor **J. J. Velten**

Certificate No. **8174**

0 320 640 960 1280 1600 1920 2240 2560 2880 3200 3520 3840 4160 4480 4800 5120 5440 5760 6080 6400