

23827 LYY

NSL

9/13/00

**PROPERTY MANAGEMENT & CONSULTING, INC.**

P. O. BOX 2596

FARMINGTON, NEW MEXICO 87499-2596

(505) 325-5220

AUG 24

August 22, 2000

New Mexico Oil Conservation Division  
2040 South Pacheco  
Santa Fe, New Mexico 87505

Re: Application for Administrative Approval  
Unorthodox Well Location  
McElvain Oil & Gas Properties Inc.  
Bear Com 23 No. 1  
Gavilan Mancos  
NW / 4, Section 23, T26N, R2W  
Rio Arriba Co., New Mexico

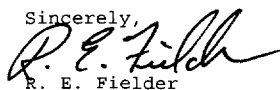
Gentlemen:

McElvain Oil & Gas Properties Inc. requests administrative approval of this non standard footage location pursuant to Rule 104.F(2). This well was originally permitted and drilled as a Dakota test at a standard footage location for the Basin Dakota pool. Logs indicate the Dakota will be non - commercial and the Gavilan Mancos will be completed and tested instead. The footage location does not meet the stand off requirements from the interior section lines for the Gavilan Mancos pool but it does satisfy the requirements for setback from the proration unit boundary. As required by Rule 104.F(3), attached is:

1. A C - 102 showing the well location and the proposed spacing unit;
2. A plat showing offset Mancos spacing units or leases if sections are not spaced; and
3. A list of the operators or lessee of record for the offsetting sections and their addresses.

In accordance with Rule 104.F(4) and Rule 1207(A)(5), a complete copy of this application was sent by certified mail - return receipt, on the same date as this application, to the operators / lessees on the attached list. A copy of the cover letter to the operators is attached.

Sincerely,



R. E. Fielder

Agent for

McElvain Oil &amp; Gas Properties

xc: New Mexico Oil Conservation Division  
1000 Rio Brazos Road  
Aztec, NM 87410

District I  
PO Box 1980, Hobbs, NM 88241-1980

State of New Mexico  
Energy, Minerals & Natural Resources Department

Form C-102  
Revised February 21, 1994

District II  
PO Drawer 00, Artesia, NM 88211-0719

OIL CONSERVATION DIVISION  
PO Box 2088  
Santa Fe, NM 87504-2088

Instructions on back  
Submit to Appropriate District Office  
State Lease - 4 Copies  
Fee Lease - 3 Copies

District III  
1000 Rio Brazos Rd., Aztec, NM 87410

District IV  
PO Box 2088, Santa Fe, NM 87504-2088

☐ AMENDED REPORT

WELL LOCATION AND ACREAGE DEDICATION PLAT

<sup>1</sup> API Number 30-039-26393	<sup>2</sup> Pool Code 27194	<sup>3</sup> Pool Name Gavilan Mancos
<sup>4</sup> Property Code 25420	<sup>5</sup> Property Name BEAR COM 23	<sup>6</sup> Well Number 1
<sup>7</sup> OGRID No. 22044	<sup>8</sup> Operator Name McELVAIN OIL & GAS PROPERTIES	<sup>9</sup> Elevation 7496

<sup>10</sup> Surface Location

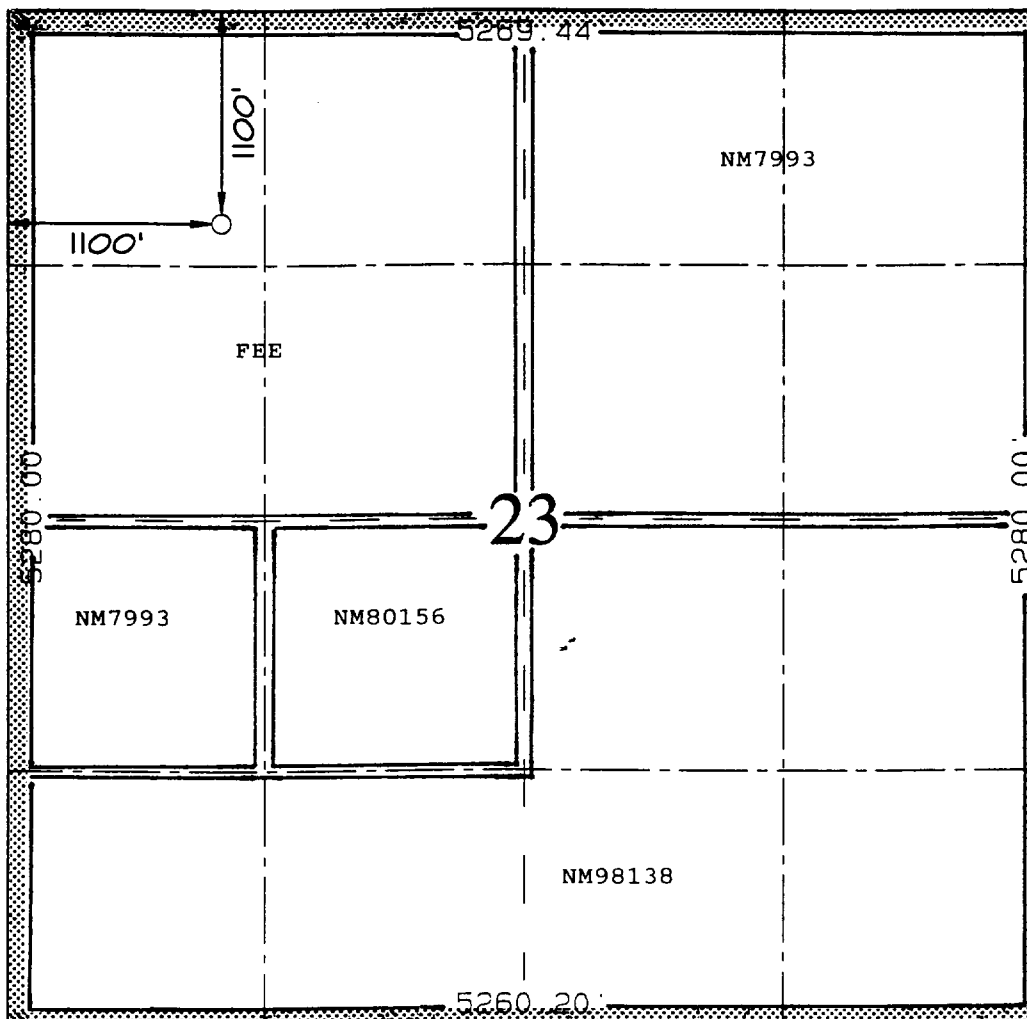
UL or lot no. D	Section 23	Township 26N	Range 2W	Lot Idn	Feet from the 1100	North/South line NORTH	Feet from the 1100	East/West line WEST	County RIO ARriba
--------------------	---------------	-----------------	-------------	---------	-----------------------	---------------------------	-----------------------	------------------------	----------------------

<sup>11</sup> Bottom Hole Location If Different From Surface

UL or lot no.	Section	Township	Range	Lot Idn	Feet from the	North/South line	Feet from the	East/West line	County
---------------	---------	----------	-------	---------	---------------	------------------	---------------	----------------	--------

<sup>12</sup> Dedicated Acres 640	<sup>13</sup> Joint or Infill Y	<sup>14</sup> Consolidation Code C	<sup>15</sup> Order No.
--------------------------------------	------------------------------------	---------------------------------------	-------------------------

NO ALLOWABLE WILL BE ASSIGNED TO THIS COMPLETION UNTIL ALL INTERESTS HAVE BEEN CONSOLIDATED  
OR A NON-STANDARD UNIT HAS BEEN APPROVED BY THE DIVISION



<sup>17</sup> OPERATOR CERTIFICATION

I hereby certify that the information contained herein is true and complete to the best of my knowledge and belief

*R.E. Fielder*  
Signature

R.E. Fielder

Printed Name  
Agent

Title  
July 07, 2000

Date

<sup>18</sup> SURVEYOR CERTIFICATION

I hereby certify that the well location shown on this plat was plotted from field notes of actual surveys made by me or under my supervision, and that the same is true and correct to the best of my belief.

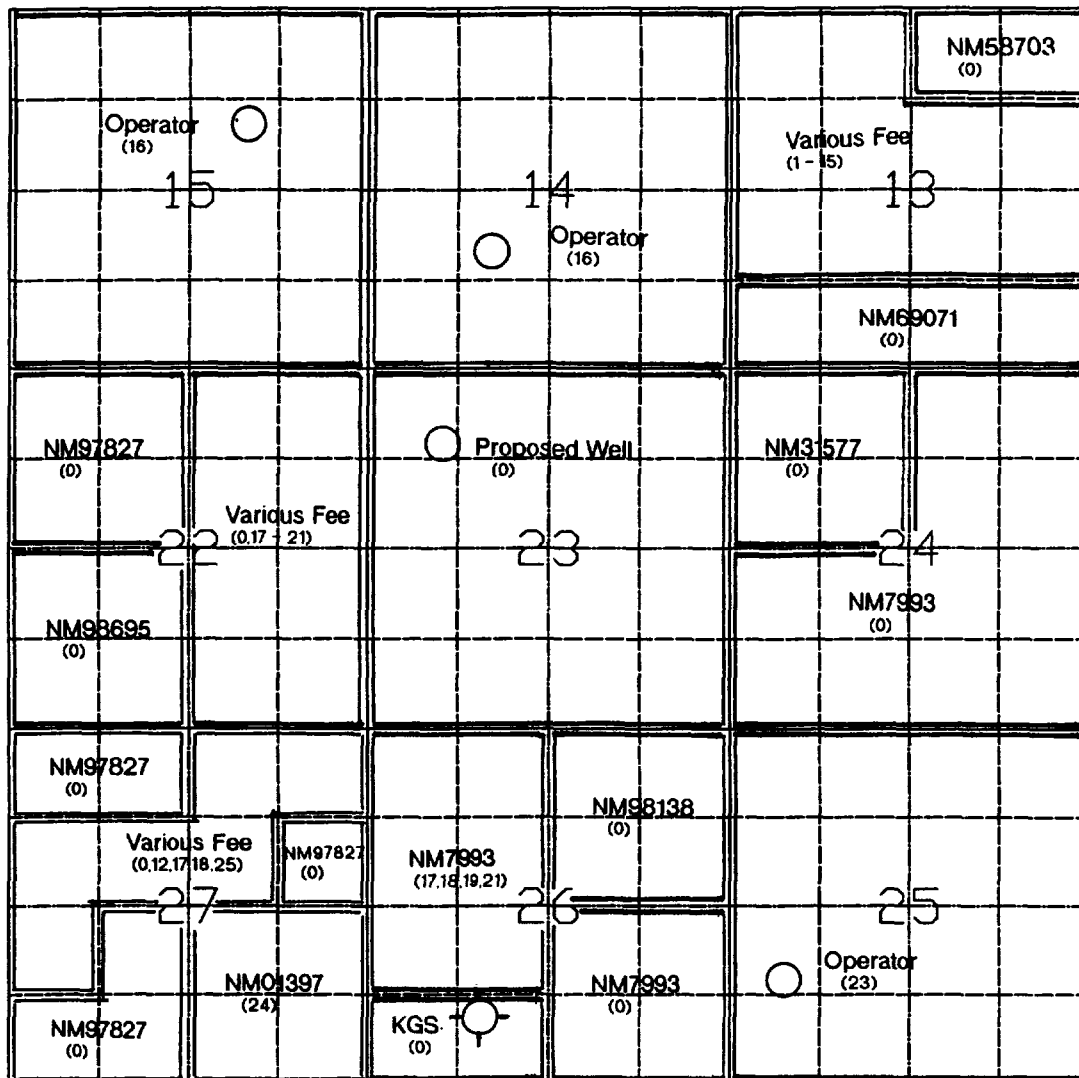
NOVEMBER 24, 1999

Date of Survey

Signature and Seal of Professional Surveyor

*Neale C. Edwards*  
NEALE C. EDWARDS  
NEW MEXICO  
6857  
Certificate Number 6857

T26N



R2W

McElvain Oil & Gas Properties, Inc.
Bear Com 23 No. 1 1100 ' FNL - 1100 ' FWL Section 23, T26N, R2W, NMPM Rio Arriba Co., New Mexico Offset Operator / Lease Owner Plat

**List of Offset Operators / Lessees**  
McElvain Oil & Gas Properties Inc  
Bear Com 23 No. 1  
Unorthodox Well Location Application

1. Cynthia B. & John R. Bowmer  
411 Picasso  
Wichita Falls, TX 76308
2. W. C. Duncan III  
1803 Victory  
Wichita Falls, TX 76301
3. Milton B. & Marveta R. Davis  
2828 Mesilla Ne  
Albuquerque, NM 87110
4. May Anna Anderson  
3408 Glenwood  
Wichita Falls, TX 76308
5. Louise Ratz  
803 Old Lake Road  
Houston, TX 77057
6. Carolyn Kelly  
17992 W. Lakeview Drive  
Troup, TX 75789
7. McHugh Companies  
650 S. Cherry Street, Suite 1225  
Denver, CO 80222
8. Suzanne B. & David G. Kay  
898 Park Avenue  
New York, NY 10022
9. Donald C. Ward  
4730 Lewis Drive  
Bartlesville, OK 74006
10. Lulu Jane Seydell  
P. O. Box 505  
Wichita Falls, TX 76307
11. Frank Kell Cahoon  
P. O. Box 505  
Wichita Falls, TX 76307
12. Imperial Oil Company  
22499 Imperial Valley Drive  
Houston, TX 77073

**List of Offset Operators / Lessees**  
McElvain Oil & Gas Properties Inc  
Bear Com 23 No. 1  
Unorthodox Well Location Application  
Page Two

13. Mary Elizabeth Russell  
5135 N. Placida Solitaria  
Tucson, AZ 85715
14. Florance Limited Co.  
c/o Northern Trust Bank of Texas  
2020 Ross Avenue  
Dallas, TX 75201
15. Thomas S. & Betty June Schalk  
525 First Wichita National Bank  
Wichita Falls, TX 76301
16. Apache Corporation  
2000 Post Oak Blvd., Suite 100  
Houston, TX 77506-4400
17. Benson-Montin-Greer Drilling Corp.  
4900 College Blvd.  
Farmington, NM 87402-4648
18. Middle Bay Oil Company, Inc.  
777 Walker, Suite 2400  
Houston, TX 77002
19. Jeannette Kurtz  
P. O. Box 6227  
Denver, CO 80206
20. Energen Resources Corp.  
2101 6<sup>th</sup> Ave. North  
Birmingham, AL 35203
21. Panoli & Co., a nominee of the Putnam Trust Co.  
c/o The Putnam Trust Co., Trust Operations  
P. O. Box 1610  
Greenwich, CT 06836-9960
22. Scythian, Ltd.  
300 N. Marienfeld, Suite 850  
Midland, TX 79701
23. AVRA Oil Co.  
P. O. Box 3193  
Midland, TX 79702
24. Dugan Production Corp.  
P. O. Box 420  
Farmington, NM 87499-0420

**List of Offset Operators / Lessees**  
McElvain Oil & Gas Properties Inc  
Bear Com 23 No. 1  
Unorthodox Well Location Application  
Page Three

25.The Margaret Hill Marital Trust  
1601 Elm Street, Suite 5000  
Dallas, TX 75201

**PROPERTY MANAGEMENT & CONSULTING, INC.**

P. O. BOX 2596  
FARMINGTON, NEW MEXICO 87499-2596  
(505) 325-5220

August 22, 2000

**CERTIFIED MAIL - RETURN RECEIPT REQUESTED**

The Margaret Hill Marital Trust  
1601 Elm Street, Suite 5000  
Dallas, TX 75201

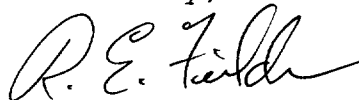
Re: Application for Administrative Approval  
Unorthodox Well Location  
Bear Com 23 No. 1  
Gavilan Mancos  
NW / 4, Section 23, T26N, R2W  
Rio Arriba Co., New Mexico

Gentlemen:

McElvain Oil & Gas Properties Inc. has made application to the New Mexico Oil Conservation Division for administrative approval of the above referenced unorthodox well location. In accordance with Rule 104.F(4) and 1207.A(5), we are advising you of this application as the lessee / operator of an offsetting spacing unit. A copy of the application is attached for your review. If you have no objection to the application, please sign the attached waiver letter and return to the NMOCD. If you do not sign the waiver or enter an objection within twenty (20) days, the Division Director may approve this application.

Please contact the undersigned at (505)325 - 5220 if you have questions.

Sincerely,



R. E. Fielder  
Agent for  
McElvain Oil & Gas Properties

Oil Conservation Division  
2040 South Pacheco  
Santa Fe, NM 87505

Attn: Lori Wrotenbery

Re: Application For Administrative Approval  
Unorthodox Well Location  
Bear Com 23 No. 1  
Gavilan Mancos  
NW / 4, Section 23, T26N, R2W  
Rio Arriba Co., New Mexico

We have no objection to the above referenced unorthodox well location.

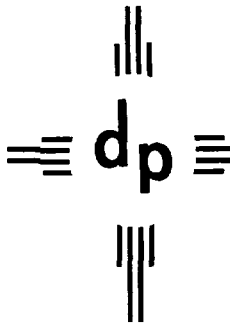
COMPANY: \_\_\_\_\_

BY: \_\_\_\_\_

TITLE: \_\_\_\_\_

DATE: \_\_\_\_\_





dugan production corp.

August 25, 2000

New Mexico Oil Conservation Division  
2040 South Pacheco  
Santa Fe, NM 87505

Attention: Lori Wrotenbery

RE: Application for Administrative Approval  
Unorthodox Well Location  
Bear Com 23 No. 1  
NW/4 Section 23, T 26 N, R 2 W  
Rio Arriba County, New Mexico

Gentlemen;

Enclosed please find a waiver of objection to the above referenced well location which has been duly executed on behalf of Dugan Production Corp.

Sincerely,

David M. Poage  
Land Manager

xc: R. E. Fielder  
P.O. Box 2596  
Farmington, NM 87499-2596

Oil Conservation Division  
2040 South Pacheco  
Santa Fe, NM 87505

Attn: Lori Wrotenbery

Re: Application For Administrative Approval  
Unorthodox Well Location  
Bear Com 23 No. 1  
Gavilan Mancos  
NW / 4, Section 23, T26N, R2W  
Rio Arriba Co., New Mexico

We have no objection to the above referenced unorthodox well location.

COMPANY: Dugan Production Corp  
BY: John Alexander  
TITLE: VP  
DATE: 8/25/2000

Oil Conservation Division  
2040 South Pacheco  
Santa Fe, NM 87505

Attn: Lori Wrotenbery

Re: Application For Administrative Approval  
Unorthodox Well Location  
Bear Com 23 No. 1  
Cavilan Mancos  
NW / 4, Section 23, T26N, R2W  
Rio Arriba Co., New Mexico

We have no objection to the above referenced unorthodox well location.

COMPANY: Louise Ratz

BY: \_\_\_\_\_

TITLE: \_\_\_\_\_

DATE: 8-26-00

Oil Conservation Division  
2040 South Pacheco  
Santa Fe, NM 87505

Attn: Lori Wrotenbery

Re: Application For Administrative Approval  
Unorthodox Well Location  
Bear Com 23 No. 1  
Gavilan Mancos  
NW / 4, Section 23, T26N, R2W  
Rio Arriba Co., New Mexico

I ~~We have no~~ object ~~to~~ to the above referenced unorthodox well location.

COMPANY: FRANK Kell Cahoon

BY: Frank Kell Cahoon

TITLE: Owner

DATE: Aug 29/00

Frank Kell Cahoon  
P. O. Box 127  
Midland, TX 79702



List of Offset Operators / Lessees  
McElvain Oil & Gas Properties Inc  
Bear Com 23 No. 1  
Unorthodox Well Location Application

1. Cynthia B. & John R. Bowmer  
411 Picasso  
Wichita Falls, TX 76308
2. W. C. Duncan III  
1803 Victory  
Wichita Falls, TX 76301
3. Milton B. & Marvretta R. Davis  
2828 Mesilla Ne  
Albuquerque, NM 87110
4. May Anna Anderson  
3408 Glenwood  
Wichita Falls, TX 76308
5. Louise Ratz  
803 Old Lake Road  
Houston, TX 77057
6. Carolyn Kelly  
17992 W. Lakeview Drive  
Troup, TX 75789
7. McHugh Companies  
650 S. Cherry Street, Suite 1225  
Denver, CO 80222
8. Suzanne B. & David G. Kay  
898 Park Avenue  
New York, NY 10022
9. Donald C. Ward  
4730 Lewis Drive  
Bartlesville, OK 74006
10. Lulu Jane Seydell  
P. O. Box 505  
Wichita Falls, TX 76307
11. Frank Kell Cahoon  
P. O. Box 505 <sup>127</sup>  
~~Wichita Falls, TX 76307~~ *Wichita Falls, TX 76302*
12. Imperial Oil Company  
22499 Imperial Valley Drive  
Houston, TX 77073

**List of Offset Operators / Lessees**  
McElvain Oil & Gas Properties Inc  
Bear Com 23 No. 1  
Unorthodox Well Location Application  
Page Two

13. Mary Elizabeth Russell  
5135 N. Placida Solitaria  
Tucson, AZ 85715
14. Florance Limited Co.  
c/o Northern Trust Bank of Texas  
2020 Ross Avenue  
Dallas, TX 75201
15. Thomas S. & Betty June Schalk  
525 First Wichita National Bank  
Wichita Falls, TX 76301
16. Apache Corporation  
2000 Post Oak Blvd., Suite 100  
Houston, TX 77506-4400
17. Benson-Montin-Greer Drilling Corp.  
4900 College Blvd.  
Farmington, NM 87402-4648
18. Middle Bay Oil Company, Inc.  
777 Walker, Suite 2400  
Houston, TX 77002
19. Jeannette Kurtz  
P. O. Box 6227  
Denver, CO 80206
20. Energen Resources Corp.  
2101 6<sup>th</sup> Ave. North  
Birmingham, AL 35203
21. Panoli & Co., a nominee of the Putnam Trust Co.  
c/o The Putnam Trust Co., Trust Operations  
P. O. Box 1610  
Greenwich, CT 06836-9960
22. Scythian, Ltd.  
300 N. Marienfeld, Suite 850  
Midland, TX 79701
23. AVRA Oil Co.  
P. O. Box 3193  
Midland, TX 79702
24. Dugan Production Corp.  
P. O. Box 420  
Farmington, NM 87499-0420

**List of Offset Operators / Lessees**  
**McElvain Oil & Gas Properties Inc**  
**Bear Com 23 No. 1**  
**Unorthodox Well Location Application**  
**Page Three**

25.The Margaret Hill Marital Trust  
1601 Elm Street, Suite 5000  
Dallas, TX 75201



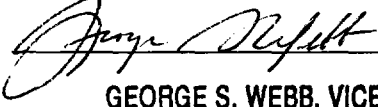
SEP - 5

Oil Conservation Division  
2040 South Pacheco  
Santa Fe, NM 87505

Attn: Lori Wrotenbery

Re: Application For Administrative Approval  
Unorthodox Well Location  
Bear Com 23 No. 1  
Gavilan Mancos  
NW / 4, Section 23, T26N, R2W  
Rio Arriba Co., New Mexico

We have no objection to the above referenced unorthodox well location.

COMPANY: Imperial Oil Company  
BY:   
TITLE: GEORGE S. WEBB, VICE-PRESIDENT  
DATE: 8/31/00

Oil Conservation Division  
2040 South Pacheco  
Santa Fe, NM 87505

Attn: Lori Wrotenbery

Re: Application For Administrative Approval  
Unorthodox Well Location  
Bear Com 23 No. 1  
Gavilan Mancos  
NW / 4, Section 23, T26N, R2W  
Rio Arriba Co., New Mexico

~~We have no objection~~  
Do Object  
We ~~have no objection~~ to the above referenced unorthodox well location.

COMPANY: Thomas S. Schell & Betty June Schell  
BY: Thomas S. Schell  
TITLE: Owner  
DATE: Aug 31, 2000

Oil Conservation Division  
2040 South Pacheco  
Santa Fe, NM 87505

Attn: Lori Wrotenbery

Re: Application For Administrative Approval  
Unorthodox Well Location  
Bear Com 23 No. 1  
Gavilan Mancos  
NW / 4, Section 23, T26N, R2W  
Rio Arriba Co., New Mexico

We have no objection to the above referenced unorthodox well location.

COMPANY: \_\_\_\_\_

BY: \_\_\_\_\_

TITLE: \_\_\_\_\_

DATE: \_\_\_\_\_

*Stanley P. Kurtz*

*8/30/00*

Oil Conservation Division  
2040 South Pacheco  
Santa Fe, NM 87505

Attn: Lori Wrotenbery

Re: Application For Administrative Approval  
Unorthodox Well Location  
Bear Com 23 No. 1  
Gavilan Mancos  
NW / 4, Section 23, T26N, R2W  
Rio Arriba Co., New Mexico

We have no objection to the above referenced unorthodox well location.

COMPANY: Milton B & Marvretta R Davis  
BY: Milton B Davis  
TITLE: Marvretta R Davis  
DATE: 8-28-00

Oil Conservation Division  
2040 South Pacheco  
Santa Fe, NM 87505

SEP 1 1990

Attn: Lori Wrotenbery

Re: Application For Administrative Approval  
Unorthodox Well Location  
Bear Com 23 No. 1  
Gavilan Mancos  
NW / 4, Section 23, T26N, R2W  
Rio Arriba Co., New Mexico

We have <sup>strong</sup> ~~an~~ objection to the above referenced unorthodox well location.

COMPANY: Carl T. Anderson

BY:



TITLE:

owner

DATE:

8/30/2000

\*

The interest you show in the name of May Anna Anderson should be in the name of Carl T. Anderson. May Anna Anderson died 11/29/1988 and left her interest to her husband, Carl T. Anderson. 3408 Glenwood is the home address of Carl T. Anderson. However, the preferred mailing address is that of the office, 719 Scott Street, Suite 830, Wichita Falls, Texas 76301.

**List of Offset Operators / Lessees**  
McElvain Oil & Gas Properties Inc  
Bear Com 23 No. 1  
Unorthodox Well Location Application


1. Cynthia B. & John R. Bowmer  
411 Picasso  
Wichita Falls, TX 76308
2. W. C. Duncan III  
1803 Victory  
Wichita Falls, TX 76301
3. Milton B. & Marvetta R. Davis  
2828 Mesilla Ne  
Albuquerque, NM 87110
- \*4. May Anna Anderson  
3408 Glenwood  
Wichita Falls, TX 76308
5. Louise Ratz  
803 Old Lake Road  
Houston, TX 77057
6. Carolyn Kelly  
17992 W. Lakeview Drive  
Troup, TX 75789
7. McHugh Companies  
650 S. Cherry Street, Suite 1225  
Denver, CO 80222
8. Suzanne B. & David G. Kay  
898 Park Avenue  
New York, NY 10022
9. Donald C. Ward  
4730 Lewis Drive  
Bartlesville, OK 74006
10. Lulu Jane Seydell  
P. O. Box 505  
Wichita Falls, TX 76307
11. Frank Kell Cahoon  
P. O. Box 505  
Wichita Falls, TX 76307
12. Imperial Oil Company  
22499 Imperial Valley Drive  
Houston, TX 77073

Oil Conservation Division  
2040 South Pacheco  
Santa Fe, NM 87505

Attn: Lori Wrotenbery

Re: Application For Administrative Approval  
Unorthodox Well Location  
Bear Com 23 No. 1  
Gavilan Mancos  
NW / 4, Section 23, T26N, R2W  
Rio Arriba Co., New Mexico

**DO OBJECT**  
We ~~have no objection~~ to the above referenced unorthodox well location.

COMPANY: LULA JANE SEYDELL  
BY:   
TITLE: Owner  
DATE: August 28, 2000

SEP 11 2000

CONSERVATION DIVISION

Oil Conservation Division  
2040 South Pacheco  
Santa Fe, NM 87505

Attn: Lori Wrotenbery


Re: Application For Administrative Approval  
Unorthodox Well Location  
Bear Com 23 No. 1  
Gavilan Mancos  
NW / 4, Section 23, T26N, R2W  
Rio Arriba Co., New Mexico

We have no objection to the above referenced unorthodox well location.

COMPANY: Benson Martin Greer  
BY: Albert R. Greer  
TITLE: pres  
DATE: 9-7-00



Oil Conservation Division  
2040 South Pacheco  
Santa Fe, NM 87505



Attn: Lori Wrotenbery

Re: Application For Administrative Approval  
Unorthodox Well Location  
Bear Com 23 No. 1  
Gavilan Mancos  
NW / 4, Section 23, T26N, R2W  
Rio Arriba Co., New Mexico

We have no objection to the above referenced unorthodox well location.

COMPANY: \_\_\_\_\_

BY: \_\_\_\_\_

TITLE: \_\_\_\_\_

DATE: \_\_\_\_\_

*Ronald C Ward*  
*Property Owner*  
*9/9/00*

NSL-4507

RECEIVED

OCT 10 2000

Oil Conservation Division  
2040 South Pacheco  
Santa Fe, NM 87505

Attn: Lori Wrotenbery

Re: Application For Administrative Approval  
Unorthodox Well Location  
Bear Com 23 No. 1  
Gavilan Mancos  
NW / 4, Section 23, T26N, R2W  
Rio Arriba Co., New Mexico

We have ~~no~~ objection to the above referenced unorthodox well location.

COMPANY: Muncie Family Trust  
BY: W. G. Muncie  
TITLE: Trustee  
DATE: 8/27/00

District II  
PO Drawer DD, Artesia, NM 88211-0719

District III  
1000 Rio Brazos Rd., Aztec, NM 87410

District IV  
PO Box 2088, Santa Fe, NM 87504-2088

OIL CONSERVATION DIVISION  
PO Box 2088  
Santa Fe, NM 87504-2088

Submit to Appropriate District Office  
State Lease - 6 Copies  
Fee Lease - 5 Copies

☐ AMENDED REPORT

APPLICATION FOR PERMIT TO DRILL, RE-ENTER, DEEPEN, PLUGBACK, OR ADD A ZONE

<sup>1</sup> Operator Name and Address McElvain Oil and Gas Properties, Inc. 1050 17th Street, Suite 710 Denver, Co 80265 303-893-0933		<sup>2</sup> OGRID Number 22044
<sup>4</sup> Property Code 25420	<sup>5</sup> Property Name BEAR COM 23	<sup>3</sup> API Number 30039-2639
		<sup>6</sup> Well No. 1

<sup>7</sup> Surface Location

UL or lot no.	Section	Township	Range	Lot Idn	Feet from the	North/South line	Feet from the	East/West line	County
D	23	26N	2W		1100	NORTH	1100	WEST	RIO ARRIBA

<sup>8</sup> Proposed Bottom Hole Location If Different From Surface

UL or lot no.	Section	Township	Range	Lot Idn	Feet from the	North/South line	Feet from the	East/West line	County
<sup>9</sup> Proposed Pool 1 BASIN DAKOTA					<sup>10</sup> Proposed Pool 2				

<sup>11</sup> Work Type Code N	<sup>12</sup> Well Type Code G	<sup>13</sup> Cable/Rotary R	<sup>14</sup> Lease Type Code P	<sup>15</sup> Ground Level Elevation 7496'
<sup>16</sup> Multiple NO	<sup>17</sup> Proposed Depth 8363'	<sup>18</sup> Formation DAKOTA	<sup>19</sup> Contractor	<sup>20</sup> Spud Date 4/01/00

<sup>21</sup> Proposed Casing and Cement Program

Hole Size	Casing Size	Casing weight/foot	Setting Depth	Sacks of Cement	Estimated TOC
12.25	9.625	36	500	300 SXS	SURFACE
8.75	5.5/J-55	15.5	6200		
7.875	5.5/J&N	15.5 & 17	8363	1650 SXS-3 STG	SURFACE

<sup>22</sup> Describe the proposed program. If this application is to DEEPEN or PLUG BACK give the data on the present productive zone and proposed new productive zone. Describe the blowout prevention program, if any. Use additional sheets if necessary.  
McElvain Oil and Gas Properties, Inc proposes to spud in the San Jose formation and drill a 12 1/4" surface hole to 500'. Run and cement 9 5/8" surface casing with cement returns to surface. WOC 12 hours. Pressure test surface casing and BOPE to 600 psig for 30 minutes. Drill an 8 3/4" hole 28 feet into the Mancos formation, reduce hole size to 7 7/8" and drill to TD. A low solids mud system will be used on this well. Induction and Density/Compensated Neutron logs will be run at TD. A minimum of a 2M BOP well control system will be installed and pressure tested to a minimum of 600 psig before drilling out from under surface casing. BOPE will be checked daily as to mechanical operation condition.  
Move out rotary rig and move in completion unit. Run cased hole correlation logs. Pressure test production casing to 3500 psig. Perforate select Dakota intervals and stimulate using a fresh water gel based fluid. If logs indicate Dakota is not productive a completion attempt will be made in either the Gallup or the Mesa Verde formation.

<sup>23</sup> I hereby certify that the information given above is true and complete to the best of my knowledge and belief.

Signature:

*R.E. Fielder*

Printed Name: R.E. Fielder

Title: Agent

Date: 3/01/00

Phone: 505-325-5220

OIL CONSERVATION DIVISION

Approved by:

*Charlie T. Lerrin*

Title: DEPUTY OIL & GAS INSPECTOR, DIST. #8

Approval Date:

MAR - 7 2000

Expiration Date:

MAR - 7 2001

Conditions of Approval:

Attached ☐

District II  
PO Drawer 00, Artesia, NM 88211-0719OIL CONSERVATION DIVISION  
PO Box 2088  
Santa Fe, NM 87504-2088District III  
1000 Rio Brazos Rd., Aztec, NM 87410District IV  
PO Box 2088, Santa Fe, NM 87504-2088☐ AMENDED REPORT

## WELL LOCATION AND ACREAGE DEDICATION PLAT

*API Number <b>30039-26393</b>		*Pool Code <b>71599</b>	*Pool Name <b>BASIN DAKOTA</b>
*Property Code <b>25420</b>	*Property Name <b>BEAR COM 23</b>		*Well Number <b>1</b>
*OGRID No. <b>22044</b>	*Operator Name <b>McELVAIN OIL &amp; GAS PROPERTIES</b>		*Elevation <b>7495'</b>

## 10 Surface Location

UL or lot no.	Section	Township	Range	Lot Idn	Feet from the	North/South line	Feet from the	East/West line	County
<b>D</b>	<b>23</b>	<b>26N</b>	<b>2W</b>		<b>1100</b>	<b>NORTH</b>	<b>1100</b>	<b>WEST</b>	<b>RIO ARRIJA</b>

## 11 Bottom Hole Location If Different From Surface

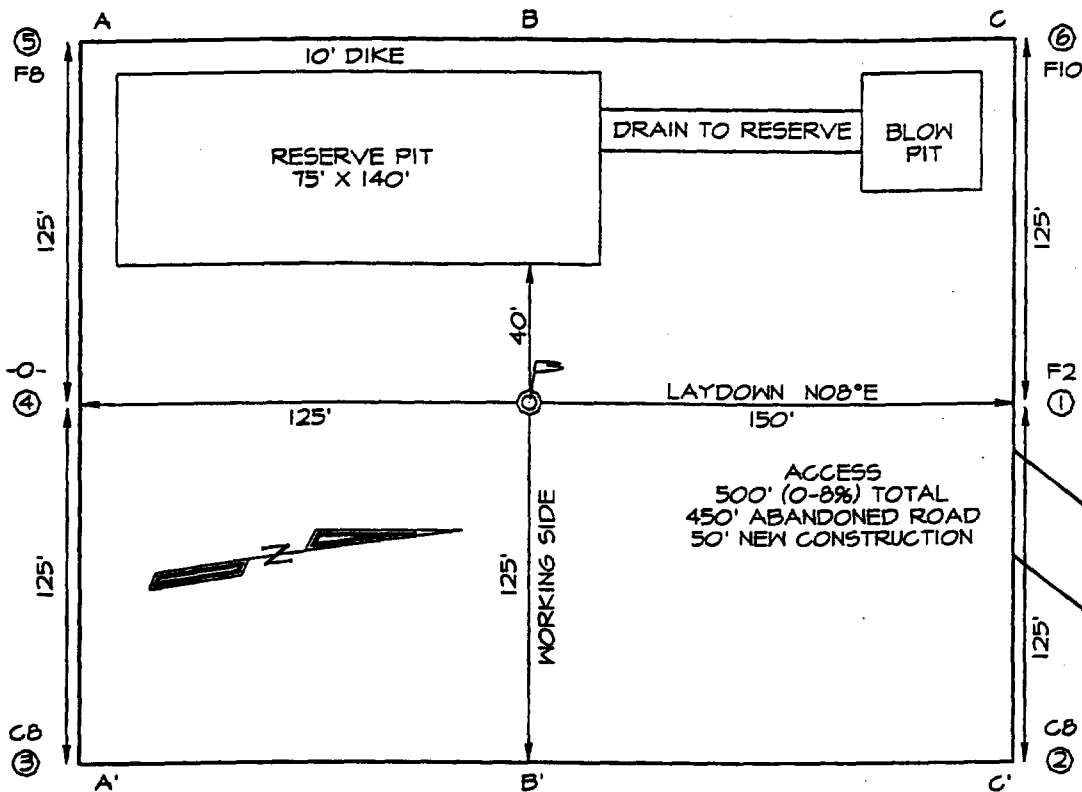
UL or lot no.	Section	Township	Range	Lot Idn	Feet from the	North/South line	Feet from the	East/West line	County

*Dedicated Acres <b>320</b>	*Joint or Infill <b>Y</b>	*Consolidation Code <b>C</b>	*Order No.
--------------------------------	------------------------------	---------------------------------	------------


NO ALLOWABLE WILL BE ASSIGNED TO THIS COMPLETION UNTIL ALL INTERESTS HAVE BEEN CONSOLIDATED  
OR A NON-STANDARD UNIT HAS BEEN APPROVED BY THE DIVISION

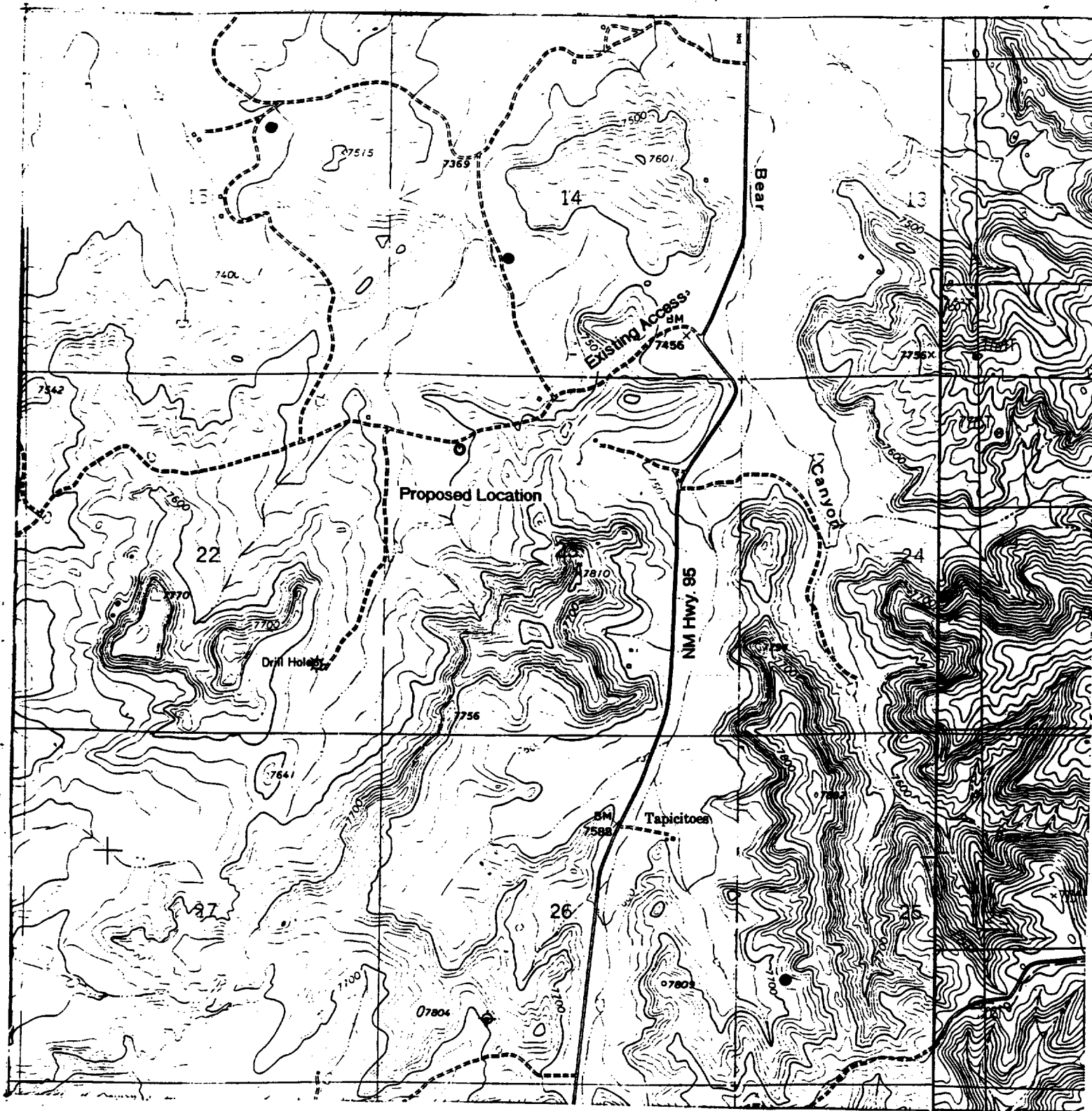
	<p>17 OPERATOR CERTIFICATION</p> <p>I hereby certify that the information contained herein is true and complete to the best of my knowledge and belief.</p> <p><i>R.E. Fielder</i></p> <p>Signature <b>R.E. FIELDER</b></p> <p>Printed Name <b>AGENT</b></p> <p>Title <b>MARCH 1, 2000</b></p> <p>Date</p>
	<p>18 SURVEYOR CERTIFICATION</p> <p>I hereby certify that the well location shown on this plat was plotted from field notes of actual surveys made by me or under my supervision and that the same is true and correct to the best of my belief.</p> <p><b>NOVEMBER 24, 1999</b></p> <p>Date of Survey</p> <p>Signature and Seal of <b>NEALE C. EDWARDS</b></p> <p><b>NEALE C. EDWARDS</b> NEW MEXICO 6857</p> <p>Certificate number <b>6857</b></p>

MEL VAIN OIL & GAS PROPERTIES BEAR CUM 23 #1  
 1100' FNL, 1100' FWL, SECTION 23, T26N, R2W, NMPM  
 RIO ARriba COUNTY, NEW MEXICO  
 GROUND ELEVATION: 7496'



LATITUDE: 36°28'29"  
 LONGITUDE: 107°01'29"





**Vicinity Map**  
 McElvain Oil & Gas Properties, Inc.  
 Bear Com 23 No. 1  
 1100' FNL - 1100' FWL  
 Section 23, T 26 N, R 2 W, NMPM  
 Rio Arriba Co., New Mexico

CMD : ONGARD 08/28/00 12:59:10  
OG6C101 C101-APPLICATION FOR PERMIT TO DRILL OGOMES -TQFC

OGRID Idn : 22044 API Well No: 30 39 26393 APD Status(A/C/P): A  
Opr Name, Addr: MCELVAIN OIL AND GAS PROPERTIES Aprvl/Cncl Date : 03-07-2000  
PO BOX 2148  
SANTA FE,NM 87504

Prop Idn: 25420 BEAR COM 23 Well No: 1

	U/L	Sec	Township	Range	Lot	Idn	North/South	East/West
	---	---	-----	-----	-----	-----	-----	-----
Surface Locn :	D	23	26N	02W			FTG 1100 F N	FTG 1100 F W
OCD U/L :	D		API County :	39				

Work typ(N/E/D/P/A) : N Well typ(O/G/M/I/S/W/C): G Cable/Rotary (C/R) : F  
Lease typ(F/S/P/N/J/U/I): P Ground Level Elevation : 7496

State Lease No: Multiple Comp (S/M/C) : N  
Prpsd Depth : 8363 Prpsd Frmtn : BASIN DAKOTA

E0009: Enter data to modify record

PF01 HELP	PF02	PF03 EXIT	PF04 GoTo	PF05	PF06 CONFIRM
PF07	PF08	PF09 PRINT	PF10 C102	PF11 HISTORY	PF12

CMD :  
OG5SECT

ONGARD  
INQUIRE LAND BY SECTION

08/28/00 12:58:48  
OGOMES -TQFC  
PAGE NO: 1

Sec : 23 Twp : 26N Rng : 02W Section Type : NORMAL

D 40.00	C 40.00	B 40.00	A 40.00
Federal owned A	Federal owned	Federal owned	Federal owned
E 40.00	F 40.00	G 40.00	H 40.00
Federal owned	Federal owned	Federal owned	Federal owned

PF01 HELP  
PF07 BKWD

PF02  
PF08 FWD

PF03 EXIT  
PF09 PRINT

PF04 GoTo  
PF10 SDIV

PF05  
PF11

PF06  
PF12



CMD :  
OG5SECT

ONGARD  
INQUIRE LAND BY SECTION

08/28/00 12:58:54  
OGOMES -TQFC  
PAGE NO: 2

Sec : 23 Twp : 26N Rng : 02W Section Type : NORMAL

L 40.00	K 40.00	J 40.00	I 40.00
Federal owned	Federal owned	Federal owned	Federal owned
M 40.00	N 40.00	O 40.00	P 40.00
Federal owned	Federal owned	Federal owned	Federal owned

PF01 HELP	PF02	PF03 EXIT	PF04 GoTo	PF05	PF06
PF07 BKWD	PF08 FWD	PF09 PRINT	PF10 SDIV	PF11	PF12

County Rio Arriba Pool Gavilan-Manco Oil

TOWNSHIP 26 North Range 2 West NMPM

6	5	4	3	2	1
7	8	9	10	11	12
18	17	16	15	14	13
19	20	21	22	23	24
30	29	28	27	26	25
31	32	33	34	35	36

EXT: All Secs. 25 and 26, All Secs. 35 and 36 (R-8063, 1-3-86)

EXT: ALL SECS. 15, 22, 27, 34. (R-8542 11/10/87) EXT: All of Sec's 10, 11,

14, 21, 23, 28, and 33 (R-8828, 12-22-88) EXT: All sec's 8, 9, & 16 (R-8915 4-24-89)

EXT: All sec 3 (R-9016, 11-1-89) EXT: All SEC 2 (R-9091, 1-1-90)

Ext: All Secs. 4 and 5 (A-10178, 8-30-94)

**PROPERTY MANAGEMENT & CONSULTING, INC.**

P. O. BOX 2596

FARMINGTON, NEW MEXICO 87499-2596

(505) 325-5220

SEP 11 2000

August 22, 2000

**CERTIFIED MAIL - RETURN RECEIPT REQUESTED**

~~McHugh Companies~~  
~~650 S. Cherry Street, Suite 1225~~  
~~Denver, CO 80222~~

*now owned by San Juan Basin Properties LLC*

**San Juan Resources, Inc.**  
**1499 Blake Street, #7K**  
**Denver, CO 80202**

Re: Application for Administrative Approval  
Unorthodox Well Location  
Bear Com 23 No. 1  
Gavilan Mancos  
NW / 4, Section 23, T26N, R2W  
Rio Arriba Co., New Mexico

Gentlemen:

McElvain Oil & Gas Properties Inc. has made application to the New Mexico Oil Conservation Division for administrative approval of the above referenced unorthodox well location. In accordance with Rule 104.F(4) and 1207.A(5), we are advising you of this application as the lessee / operator of an offsetting spacing unit. A copy of the application is attached for your review. If you have no objection to the application, please sign the attached waiver letter and return to the NMOCD. If you do not sign the waiver or enter an objection within twenty (20) days, the Division Director may approve this application.

Please contact the undersigned at (505)325 - 5220 if you have questions.

Sincerely,

*R. E. Fielder*

R. E. Fielder

Agent for

McElvain Oil & Gas Properties

RECEIVED  
8-31-00

Oil Conservation Division  
2040 South Pacheco  
Santa Fe, NM 87505

Attn: Lori Wrotenbery

Re: Application For Administrative Approval  
Unorthodox Well Location  
Bear Com 23 No. 1  
Gavilan Mancos  
NW / 4, Section 23, T26N, R2W  
Rio Arriba Co., New Mexico

We have no objection to the above referenced unorthodox well location.

COMPANY: San Juan Basin Properties, Inc.  
BY: Jimmy M. Kelly Jr.  
TITLE: Manager  
DATE: 9/5/00

**San Juan Resources, Inc.  
1499 Blake Street, #7K  
Denver, CO 80202**