

pMES 0204254168

DATE IN 1/22/02	SUSPENSE 2/11/02	ENGINEER MS	LOGGED BY KN	TYPE 802435267
-----------------	------------------	-------------	--------------	---------------------------

ABOVE THIS LINE FOR DIVISION USE ONLY

NEW MEXICO OIL CONSERVATION DIVISION
- Engineering Bureau -

SEMU-166

ADMINISTRATIVE APPLICATION COVERSHEET

THIS COVERSHEET IS MANDATORY FOR ALL ADMINISTRATIVE APPLICATIONS FOR EXCEPTIONS TO DIVISION RULES AND REGULATIONS

Application Acronyms:

[NSP - Non-Standard Proration Unit] [NSL - Non-Standard Location]
[DD - Directional Drilling] [SD - Simultaneous Dedication]
[DHC - Downhole Commingling] [CTB - Lease Commingling] [PLC - Pool / Lease Commingling]
[PC - Pool Commingling] [OLS - Off-Lease Storage] [OLM - Off-Lease Measurement]
[WFX - Waterflood Expansion] [PMX - Pressure Maintenance Expansion]
[SWD - Salt Water Disposal] [IPI - Injection Pressure Increase]
[EOR - Qualified Enhanced Oil Recovery Certification] [PPR - Positive Production Response]

[1] TYPE OF APPLICATION - Check Those Which Apply for [A]

[A] Location - Spacing Unit - Directional Drilling
☒ NSL ☐ NSP ☐ DD ☐ SD

Check One Only for [B] and [C]

[B] Commingling - Storage - Measurement
☐ DHC ☐ CTB ☐ PLC ☐ PC ☐ OLS ☐ OLM

[C] Injection - Disposal - Pressure Increase - Enhanced Oil Recovery
☐ WFX ☐ PMX ☐ SWD ☐ IPI ☐ EOR ☐ PPR

JAN 22 2002

[2] NOTIFICATION REQUIRED TO: - Check Those Which Apply, or ☒ Does Not Apply

- [A] ☐ Working, Royalty or Overriding Royalty Interest Owners
- [B] ☐ Offset Operators, Leaseholders or Surface Owner
- [C] ☐ Application is One Which Requires Published Legal Notice
- [D] ☐ Notification and/or Concurrent Approval by BLM or SLO
U.S. Bureau of Land Management - Commissioner of Public Lands, State Land Office
- [E] ☐ For all of the above, Proof of Notification or Publication is Attached, and/or,
- [F] ☐ Waivers are Attached

[3] INFORMATION / DATA SUBMITTED IS COMPLETE - Statement of Understanding

I hereby certify that I, or personnel under my supervision, have read and complied with all applicable Rules and Regulations of the Oil Conservation Division. Further, I assert that the attached application for administrative approval is accurate and complete to the best of my knowledge and where applicable, verify that all interest (WI, RI, ORRI) is common. I understand that any omission of data, information or notification is cause to have the application package returned with no action taken.

Note: Statement must be completed by an individual with supervisory capacity.

Print or Type Name
Kay Maddox

Signature

Kay Maddox

Title
Regulatory Agent

Date
1/15/2002



Mid-Continent Region
Exploration/Production

Conoco Inc.
10 Desta Drive, Suite 100W
Midland, TX 79705-4500
(915) 686-5400

January 15, 2002

Mr. Michael Stogner
New Mexico Oil Conservation Division
1220 Saint Francis Drive
Santa Fe, New Mexico 87504

Application for Nonstandard location Cass Pool, Weir Blinebry, Monument Tubb, Weir Drinkard:

SEMU # 165
Section 14, T-20-S, R-37-E, M
1310' FSL & 480' FWL
Conoco Operated Federal Southeast Monument Unit
Lea County, NM

SEMU # 166
Section 23, T-20-S, R-37-E, O
490' FSL & 1335' FEL
Conoco Operated Federal Southeast Monument Unit
Lea County, NM

Dear Mr. Stogner,

The Southeast Monument Unit well # 165 & # 166 has been staked within the Cass pool. The standard location for a ~~Cass Pool~~ well shall be within 150 feet of the center of a governmental quarter-quarter section or lot. Both wells are staked outside of that radius therefore a nonstandard location order is required. Conoco proposes a nonstandard Strawn location for the SEMU #165 well to be located 1310'FSL, 480'FWL, Sec 14, T20S, R37E and the staked location for the SEMU # 166 is 490' FSL & 1335' FEL, Sec 23, T20S, R37E. This proposal follows the successful completion of the SEMU 160, also a nonstandard location, which extended the Strawn Cass Pool into Section 14 of T20S, R37E. Approval of this application will enable Conoco's efforts to redevelop the Strawn based on 3-D seismic interpretation and petrophysical analysis. In this area Conoco is trying to identify localized highs that may hold accumulations of oil. Please find attached two seismic exhibits for each well that support this request for the nonstandard location exception for the Cass Penn pool.

SEMU # 165

Interpretative work has identified the likelihood of an accumulation of oil located in the W/2 of SW/4 of Section 14 high to Conoco's SEMU #61 and likely not producible by the SEMU # 160 well. Exhibit 1 is a west to east seismic cross-section through the SEMU #



61, the proposed SEMU # 165, and the SEMU # 160. The yellow line illustrates the interpretation of the Top Strawn seismic pick at approximately 1050 milliseconds near the proposed location. The green line immediately below illustrates the interpretation of the Top of Devonian. The seismic section demonstrates that Conoco intends to encounter the Top of the Strawn high to both the SEMU # 161 and the SEMU # 160. Exhibit 2 is a depth map on the Top of Strawn interpretation. The subsurface elevation of the Strawn increases from yellow to red with a northwest-southeast trending ridge evident through Sections 15, 16, 22, and 23. The map shows the productive SEMU # 160 existing on a nose stemming from the ridge while the SEMU # 61 lies on the flank of the main ridge. The map also shows that the proposed non-standard location for the SEMU # 165 will come in high to both wells. Placing the well in a standard location would force a Strawn cut point in a down dip location and would compromise the preferred cut points in potentially productive, up-hole zones.

SEMU # 166

Exhibit 1 is a west to east seismic cross-section through the SEMU # 9, the proposed SEMU # 166, and the SEMU # 158. The yellow line illustrates the interpretation of the Top of Strawn seismic pick at approximately 1050 milliseconds near the proposed location. The green line immediately below illustrates the interpretation of the Top of Devonian. The seismic section demonstrates that we intend to encounter the Top of the Strawn high to the SEMU # 9 and the SEMU # 158. Exhibit 2 is a depth map on the Top of the Strawn interpretation. The subsurface elevation of the Strawn increases from yellow to red on this map. Two main accumulations are evident, the Cass Strawn in Section 23 and the North Hardy in Section 25. The proposed SEMU # 166 will be located along a localized southwest-northeast trending structural element and high to the SEMU # 9. The SEMU # 9 was tight in the upper Strawn, but porous and wet in the lower Strawn interval. A non-standard location allows Conoco to penetrate the porous interval high to the SEMU # 9 with anticipation of encountering new reserves. Placing this well in a standard location would force a Strawn cut point in a down dip location or in an area that contains insufficient porosity.

The locations for the SEMU # 165 & # 166 were staked based on the above referenced seismic data for Conoco's primary objective, the Strawn. The staked locations of both of these wells is 10' off of the quarter quarter section line making the location non-standard in any of the shallower formations in the event the Strawn is non-productive.

Concurrently, Conoco requests that the NSL Order for the SEMU # 166 cover possible uphole production in the Weir Blinebry (63780), Monument Tubb (47090), and the Weir Drinkard (63840). (See attached C-102 plats) The offset well from the SEMU # 166, in Unit letter O, is the SEMU #9 (30-025-06243). This well was plugged 9/30/91. (See attached) Conoco requests that the NSL for the SEMU # 165 well include possible uphole production in the Monument Tubb and the Weir Drinkard pools. (See attached C-102 plats) The offset well in Unit Letter M is the SEMU # 87 (30-025-21232). This well was recompleted from the Monument Tubb to the Weir Blinebry in 7/1/97. Currently it is producing from the Weir Blinebry. By including the uphole pools in this Nonstandard Location Administrative Order for the SEMU # 165 & # 166 it will enable Conoco to



timely complete the wells in a productive formation should the primary Strawn objective prove unsuccessful.

The staked locations of the SEMU # 165 & 166 lies within the Conoco operated Southeast Monument Unit. The Working Interest in this Federal Unit is Conoco 50%, Arco 25% and Chevron 25%. Conoco's partners are informed of all drilling and completing by joint activity meetings and also their signature is required on all AFE's. The proposed locations are well within the unit boundaries therefore Conoco is the only offset operator, no notification is required. After drilling the SEMU # 165 & # 166 and documenting commercial production in a specific pool, Conoco will apply to amend and enlarge the appropriate Participating area (as per the Southeast Monument Operating agreement) within the Southeast Monument Unit thereby protecting all Royalty and Overriding interests in all productive horizons.

Conoco respectfully requests an administrative nonstandard location order for the SEMU # 165 and SEMU # 166. If you need any additional data please call me at (915) 686-5798.

Sincerely,

A handwritten signature in cursive script that reads "Kay Maddox".

Kay Maddox
Regulatory Agent – Conoco

CC: NMOCD - Hobbs

District I
PO Box 1980, Hobbs, NM 88241-1980

District II
PO Drawer DD, Artesia, NM 88211-0719

District III
1000 Rio Brazos Rd. Aztec, NM 87410

District IV
PO Box 2088, Santa Fe, NM 87504-2088

State of New Mexico
Energy, Minerals & Natural Resources Department

OIL CONSERVATION DIVISION

PO Box 2088
Santa Fe, NM 87504-2088

63780

Form C-102

Revised February 21, 1994

instructions on back

Submit to Appropriate District Office

State Lease - 4 Copies

Fee Lease - 3 Copies

☒ AMENDED REPORT

WELL LOCATION AND ACREAGE DEDICATION PLAT

API Number 30-025-	2 Pool Code 63780	3 Pool Name Weir Blinebry
4 Property Code	5 Property Name SEMU	6 Well Number # 166
7 OGRID No. 005073	8 Operator Name Conoco Inc., 10 Desta Drive, Ste. 100W, Midland, TX 79705-4500	9 Elevation 3518

10 Surface Location

UL or lot no. 0	Section 23	Township 20S	Range 37E	Lot Idn	Feet from the 490	North/South line South	Feet from the 1335	East/West line East	County Lea
--------------------	---------------	-----------------	--------------	---------	----------------------	---------------------------	-----------------------	------------------------	---------------

11 Bottom Hole Location If Different From Surface

UL or lot no.	Section	Township	Range	Lot Idn	Feet from the	North/South line	Feet from the	East/West line	County
---------------	---------	----------	-------	---------	---------------	------------------	---------------	----------------	--------

12 Dedicated Acres 40	13 Joint or Infill	14 Consolidation Code	15 Order No.
--------------------------	--------------------	-----------------------	--------------

NO ALLOWABLE WILL BE ASSIGNED TO THIS COMPLETION UNTIL ALL INTERESTS HAVE BEEN CONSOLIDATED
OR A NON-STANDARD UNIT HAS BEEN APPROVED BY THE DIVISION

16			

17 OPERATOR CERTIFICATION

I hereby certify that the information contained herein is true and complete to the best of my knowledge and belief


Signature

Kay Maddox

Printed Name

Regulatory Agent

Title

January 9, 2002

Date

18 SURVEYOR CERTIFICATION

I hereby certify that the well location shown on this plat was plotted from field notes of actual surveys made by me or under my supervision, and that the same is true and correct to the best of my belief.

Date of Survey

Signature and Seal of Professional Surveyor:

Certificate Number

District I
PO Box 1980, Hobbs, NM 88241-1980

State of New Mexico
Energy, Minerals & Natural Resources Department

Revised February 21, 1994

District II
PO Drawer DD, Artesia, NM 88211-0719

OIL CONSERVATION DIVISION

instructions on back

District III
1000 Rio Brazos Rd. Aztec, NM 87410

PO Box 2088
Santa Fe, NM 87504-2088

Submit to Appropriate District Office

State Lease - 4 Copies

District IV
PO Box 2088, Santa Fe, NM 87504-2088

Fee Lease - 3 Copies

☒ AMENDED REPORT

WELL LOCATION AND ACREAGE DEDICATION PLAT

API Number 30-025-	2 Pool Code 63840	3 Pool Name Weir Drinkard
4 Property Code	5 Property Name SEMU	6 Well Number # 166
7 OGRID No. 005073	8 Operator Name Conoco Inc., 10 Desta Drive, Ste. 100W, Midland, TX 79705-4500	9 Elevation 3518

10 Surface Location

UL or lot no. 0	Section 23	Township 20S	Range 37E	Lot Idn	Feet from the 490	North/South line South	Feet from the 1335	East/West line East	County Lea
--------------------	---------------	-----------------	--------------	---------	----------------------	---------------------------	-----------------------	------------------------	---------------

11 Bottom Hole Location If Different From Surface

UL or lot no.	Section	Township	Range	Lot Idn	Feet from the	North/South line	Feet from the	East/West line	County
12 Dedicated Acres 40	13 Joint or Infill	14 Consolidation Code	15 Order No.						

NO ALLOWABLE WILL BE ASSIGNED TO THIS COMPLETION UNTIL ALL INTERESTS HAVE BEEN CONSOLIDATED
OR A NON-STANDARD UNIT HAS BEEN APPROVED BY THE DIVISION

16			

17 OPERATOR CERTIFICATION

I hereby certify that the information contained herein is true and complete to the best of my knowledge and belief.

Kay Maddox
Signature
Kay Maddox
Printed Name
Regulatory Agent
Title
January 9, 2002
Date

18 SURVEYOR CERTIFICATION

I hereby certify that the well location shown on this plat was plotted from field notes of actual surveys made by me or under my supervision, and that the same is true and correct to the best of my belief.

Date of Survey
Signature and Seal of Professional Surveyor:

Certificate Number

DISTRICT III
1000 Rio Brazos Rd., Aztec, NM 87410

DISTRICT IV
2040 South Pacheco, Santa Fe, NM 87505

OIL CONSERVATION DIVISION

2040 South Pacheco
Santa Fe, New Mexico 87505

Submit to Appropriate District Office
State Lease - 4 Copies
Fee Lease - 3 Copies

□ AMENDED REPORT

WELL LOCATION AND ACREAGE DEDICATION PLAT

API Number	Pool Code 47090	Pool Name Monument Tubb
Property Code	Property Name SEMU	Well Number 166
OGRID No. 005073	Operator Name CONOCO INC.	Elevation 3518'

Surface Location

UL or lot No.	Section	Township	Range	Lot Idn	Feet from the	North/South line	Feet from the	East/West line	County
0	23	20 S	37 E		490	SOUTH	1335	EAST	LEA

Bottom Hole Location If Different From Surface

UL or lot No.	Section	Township	Range	Lot Idn	Feet from the	North/South line	Feet from the	East/West line	County
Dedicated Acres 80	Joint or Infill	Consolidation Code		Order No.					

NO ALLOWABLE WILL BE ASSIGNED TO THIS COMPLETION UNTIL ALL INTERESTS HAVE BEEN CONSOLIDATED
OR A NON-STANDARD UNIT HAS BEEN APPROVED BY THE DIVISION

	<p>OPERATOR CERTIFICATION</p> <p>I hereby certify the information contained herein is true and complete to the best of my knowledge and belief.</p> <p style="text-align: center;"><i>Kay Maddox</i></p> <hr/> <p>Signature</p> <p style="text-align: center;">KAY MADDOX</p> <hr/> <p>Printed Name</p> <p style="text-align: center;">Regulatory Agent</p> <hr/> <p>Title</p> <p style="text-align: center;">1/14/02</p> <hr/> <p>Date</p>
<p style="text-align: center;">SURVEYOR CERTIFICATION</p> <p>I hereby certify that the well location shown on this plat was plotted from field notes of actual surveys made by me or under my supervision, and that the same is true and correct to the best of my belief.</p> <p style="text-align: right;">January 14, 2002</p> <p>Date Surveyed</p> <p>Signature & Seal of Professional Surveyor</p> <div style="text-align: center;"> </div> <p style="text-align: center;">W.O. No. 2749</p> <hr/> <p>Certificate No. Gary L. Jones 7977</p> <p style="text-align: center;">BASIN SURVEYS</p>	

DISTRICT I
1625 N. French Dr., Hobbs, NM 88240

DISTRICT II
811 South First, Artesia, NM 88210

DISTRICT III
1000 Rio Brazos Rd., Aztec, NM 87410

DISTRICT IV
2040 South Pacheco, Santa Fe, NM 87505

State of New Mexico
Energy, Minerals and Natural Resources Department

Form C-102
Revised March 17, 1999

Submit to Appropriate District Office
State Lease - 4 Copies
Fee Lease - 3 Copies

OIL CONSERVATION DIVISION

2040 South Pacheco
Santa Fe, New Mexico 87505

☐ AMENDED REPORT

WELL LOCATION AND ACREAGE DEDICATION PLAT

API Number	Pool Code 10450	Pool Name Cass Penn
Property Code	Property Name SEMU	Well Number 166
OGRID No. 005073	Operator Name CONOCO INC.	Elevation 3518'

Surface Location

UL or lot No.	Section	Township	Range	Lot Idn	Feet from the	North/South line	Feet from the	East/West line	County
0	23	20 S	37 E		490	SOUTH	1335	EAST	LEA

Bottom Hole Location If Different From Surface

UL or lot No.	Section	Township	Range	Lot Idn	Feet from the	North/South line	Feet from the	East/West line	County
Dedicated Acres 0.0080	Joint or Infill	Consolidation Code	Order No.						

NO ALLOWABLE WILL BE ASSIGNED TO THIS COMPLETION UNTIL ALL INTERESTS HAVE BEEN CONSOLIDATED
OR A NON-STANDARD UNIT HAS BEEN APPROVED BY THE DIVISION

	OPERATOR CERTIFICATION I hereby certify the the information contained herein is true and complete to the best of my knowledge and belief. Signature: <u>Kay Maddox</u> Printed Name: <u>KAY MADDOX</u> Title: <u>Regulatory Agent</u> Date: <u>1/14/02</u>	
	SURVEYOR CERTIFICATION I hereby certify that the well location shown on this plat was plotted from field notes of actual surveys made by me or under my supervision, and that the same is true and correct to the best of my belief. January 14, 2002 Date Surveyed: <u>January 14, 2002</u> Signature & Seal of Professional Surveyor: <u>[Signature]</u> W.O. No. <u>2149</u> Certificate No. <u>Gary L. Jones 7977</u> BASIN SURVEYS	

UNITED STATES
DEPARTMENT OF THE INTERIOR
BUREAU OF LAND MANAGEMENT

FORM APPROVED
Budget Bureau No. 1004-0135
Expires: March 31, 1993

SUNDRY NOTICES AND REPORTS ON WELLS

Do not use this form for proposals to drill or to deepen or reentry to a different reservoir.
Use "APPLICATION FOR PERMIT—" for such proposals

5. Lease Designation and Serial No.

NM 557686

6. If Indian, Allottee or Tribe Name

7. If Unit or CA, Agreement Designation

8. Well Name and No.

SEMU PENN #9

9. API Well No.

30-025-06243

10. Field and Pool, or Exploratory Area

CASS PENN

11. County or Parish, State

LEA, NM

SUBMIT IN TRIPLICATE

1. Type of Well

☐ Oil

☐ Gas

☒ Other

SWD

2. Name of Operator

Conoco Inc.

3. Address and Telephone No.

10 Desta Drive STE 100W, Midland, TX 79705 (915)686-5424

4. Location of Well (Footage, Sec., T., R., M., or Survey Description)

660' FSL & 1980' FEL, SEC. 23, T-20S, R-37E, UNIT LTR "O"

CHECK APPROPRIATE BOX(s) TO INDICATE NATURE OF NOTICE, REPORT, OR OTHER DATA

TYPE OF SUBMISSION

☐ Notice of Intent

☒ Subsequent Report

☒ Final Abandonment Notice

TYPE OF ACTION

☒ Abandonment

☐ Reconstruction

☐ Plugging Back

☐ Casing Repair

☐ Altering Casing

☐ Other

☐ Change of Plans

☐ New Construction

☐ Non-Routine Fracturing

☐ Water Shut-Off

☐ Conversion to Injection

☐ Dispose Water

(Note: Report results of multiple completion on Well Completion or Perforation Report and Log form.)

13. Describe Proposed or Completed Operations (Clearly state all pertinent details, and give pertinent data, including estimated date of starting any proposed work. If well is directionally drilled, give subsurface locations and measured and true vertical depths for all markers and zones pertinent to this work.)

9-25-91 MIRU. RELEASE PKR POOH.
RIH & TAG FILL @ 4936'. SPOT 25 SX PLUG FROM 4925-4265, POOH & WOC.
RIH & TAG PLUG @ 4339, CIRC HOLE W/9.5 PPG MUG.
PU TO 3135 SPOT 25 SX FROM 3135-2986.
PU TO 2285 SPOT 25 SX FROM 2255-21236. PU TO 1420' SPOT 25 SX FROM 1420-1271'.
PER @ 370' EST CIRC UP 7" X 9 5/8 ANNULUS W/ MUD.
CIRC 115 SX TO SURFACE. CUT OFF WELLHEAD.
RDMO
INSTALL P&A MARKER.
WELL P&A ON 9-30-91

14. I hereby certify that the foregoing is true and correct

Signed *Jim A. Kennedy*

Title

SR. REGULATORY SPEC.

Date

6-30-92

(This space for Federal or State office use)


Approved by

Title

Date


Continued of approval, if any:

TAKEN FROM NINOC
WEBSITE 1/9/02



WEIR BLINEBRY (43780) 40 acres


TAKEN FROM NMOC D
WEBSITE 1/9/02



WEIR DRINKARD (63840)

GOR 10,000-1 40 acres

TAKEN FROM NMOCED
WEBSITE 1/9/02




MONUMENT TUBB (47090) GOR 1000-1 80 acres 330' off line

COUNTY LeaPOOL Weir - Blinebry


166

TOWNSHIP 20 SouthRANGE 37 East


NMPM

Description: $\frac{NW}{4}$ Sec. 15 (R-2062, 10-1-61)Ext. $\frac{E}{2}$ $\frac{NE}{4}$ Sec. 16 (R-2427, 3-1-63) - $\frac{SW}{4}$ Sec. 10 (R-2552, 9-1-63)- $\frac{E}{2}$ $\frac{SE}{4}$ Sec. 9 (R-2578, 11-1-63) - $\frac{NE}{4}$ Sec. 15 (R-2639, 2-1-64) - $\frac{W}{2}$ $\frac{SE}{4}$ Sec. 10; $\frac{SW}{4}$ Sec. 15; $\frac{NW}{4}$ Sec. 22 (R-2726, 7-1-64) - $\frac{NE}{4}$ Sec. 22 (R-2833, 1-1-65)- $\frac{W}{2}$ $\frac{SE}{4}$ Sec. 9 (R-3104, 9-1-66) - $\frac{NE}{4}$ Sec. 10 (R-3843, 10-1-69) - $\frac{SE}{4}$ Sec. 15 (R-4232, 1-1-72)Ext. $\frac{NE}{4}$ Sec. 9 (R-7334, 8-19-83) Ext. $\frac{W}{2}$ $\frac{NE}{4}$ Sec. 16 (R-8075, 11-8-85)Ext. $\frac{N}{2}$ Sec. 14 (R-9685, 6-30-92) Ext. $\frac{SW}{4}$ Sec. 9 (R-10488, 10-13-95)Ext. $\frac{NW}{4}$ Sec. 16 (R-10776, 2-28-97) Ext. $\frac{E}{2}$ $\frac{SE}{4}$ Sec. 10, $\frac{SW}{4}$ Sec. 11 (R-10972, 4-15-98)Delete $\frac{SW}{4}$ Sec. 11, $\frac{NE}{4}$ and $\frac{E}{2}$ $\frac{NW}{4}$ Sec. 14 (R-11121, 1-21-99)Ext. $\frac{SE}{4}$ Sec. 16 (R-11475, 10-24-00)

TAKEN From NMUCD WEBSITE
1/9/02



CASS-Penn (STRAWN) (10450) 80 acres
150' From center of 1/4 1/4

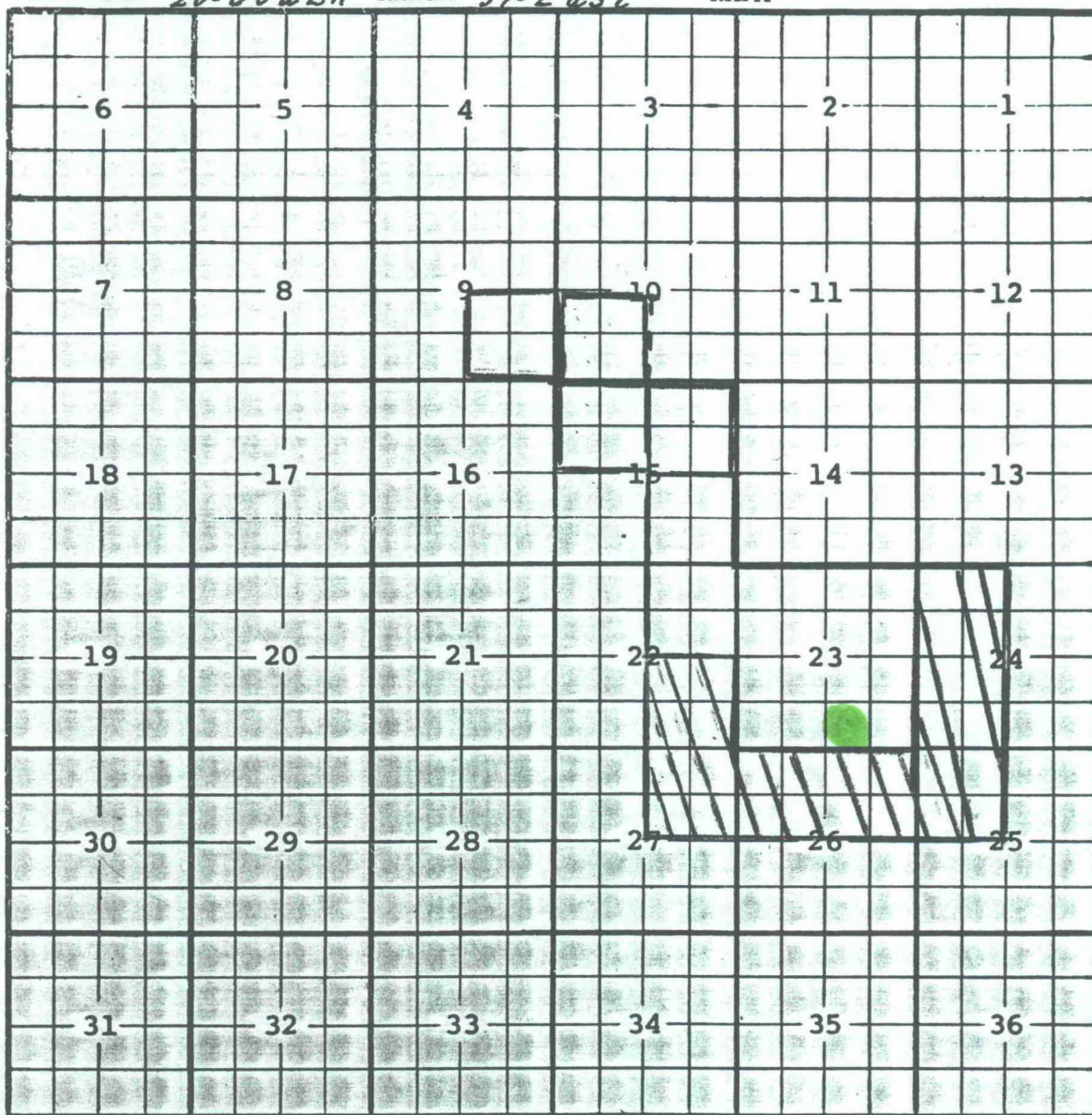
COUNTY Lea POOL Monument-TubbInd.166TOWNSHIP 20-South RANGE 37-East NMPMDescription: $\frac{SE}{4}$ Sec. 16, (R-1532, 12-1-59).Ext: $\frac{NW}{2}$ Sec. 75, (R-1720, 8-1-60) - $\frac{NW}{4}$ Sec. 22, (R-2393, 1-1-63).- $\frac{NE}{4}$ Sec. 16, (R-2427, 3-1-63) - $\frac{SW}{4}$ Sec. 10, (R-2527, 8-1-63)- $\frac{NE}{4}$ Sec. 15; $\frac{NE}{4}$ Sec. 20; $\frac{N}{2}$ Sec. 21 (R-2602, 12-1-63) $\frac{W}{2}$ Sec. 3; $\frac{SE}{4}$ Sec. 9.- $\frac{NW}{4}$ & $\frac{SE}{4}$ Sec. 10; $\frac{NE}{4}$ Sec. 22 (R-2692, 5-1-64) - $\frac{NE}{4}$ Sec. 10; $\frac{SE}{4}$ Sec. 15 (R-2787, 11-1-64)- $\frac{W}{2}$ $\frac{NW}{4}$ Sec. 14 (R-2879, 4-1-65) - $\frac{SW}{4}$ Sec. 11; $\frac{W}{2}$ $\frac{SW}{4}$ Sec. 14 (R-2923, 7-1-65)- $\frac{NW}{4}$ & $\frac{W}{2}$ $\frac{SE}{4}$ Sec. 11 (R-2985, 11-1-65) - $\frac{NE}{4}$ Sec. 9 (R-3051, 4-1-66) - $\frac{E}{2}$ $\frac{NW}{4}$ Sec. 14 (R-3182, 2-1-67)Ext: $\frac{E}{2}$ $\frac{SE}{4}$ Sec. 11, $\frac{E}{2}$ & $\frac{SW}{4}$ Sec. 12, $\frac{N}{2}$ Sec. 13 (R-4734, 3-1-74)Ext: $\frac{NW}{4}$ Sec. 12 (R-6211, 12-31-79) Ext: $\frac{W}{2}$ $\frac{NE}{4}$ Sec. 14 (R-7248, 3-30-83)EXT: $\frac{SE}{4}$ sec 8, $\frac{SW}{4}$ sec 9 (R-8826, 12-22-88) EXT: $\frac{NW}{4}$ sec 23 (R-8946, 7-1-89)EXT: $\frac{SW}{4}$ sec 23 (R-9447, 3-1-91) Ext: $\frac{E}{2}$ $\frac{NE}{4}$ Sec. 14 (R-10177, 8-30-94)Ext: $\frac{NE}{4}$ Sec. 3 (R-10342, 4-24-95) Ext: $\frac{SE}{4}$ Sec. 2, $\frac{NE}{4}$ Sec. 11, $\frac{NW}{4}$ Sec. 16 (R-10641, 8-19-96)Ext: $\frac{W}{2}$ Sec. 2, $\frac{SE}{4}$ Sec. 3, $\frac{SE}{4}$ Sec. 5, $\frac{NE}{4}$ Sec. 8 (R-11116, 1-7-99)Ext: $\frac{SW}{4}$ Sec. 5 (R-1533, 2-8-01) Ext: $\frac{S}{2}$ Sec. 4, $\frac{NW}{4}$ Sec. 9 (R-11633, 8-10-01)

COUNTY LeaPOOL Weir

(Orinkard)

TOWNSHIP 20-South RANGE 37-East

NMPM



Description: $\frac{E}{2}$ Sec. 22; All Sec. 23; $\frac{W}{2}$ Sec. 24; $\frac{NW}{4}$ Sec. 25; $\frac{N}{2}$ Sec. 26; $\frac{NE}{4}$ Sec. 27. - $\frac{SE}{4}$ Sec. 15, (R-1424, 7-1-59).

Ext: $\frac{NE}{4}$ Sec. 15 (R-6623, 4-7-81) Ext: $\frac{NW}{4}$ Sec. 15 (R-7714, 11-7-84)

Ext: $\frac{SW}{4}$ Sec. 10 (R-10972, 4-13-98)

Delete $\frac{SE}{4}$ Sec. 22, $\frac{W}{2}$ Sec. 24, $\frac{NW}{4}$ Sec. 25, $\frac{N}{2}$ Sec. 26, $\frac{NE}{4}$ Sec. 27, Ext: $\frac{SE}{4}$ Sec. 9 (R-11333, 2-8-01)


166

COUNTY LeaPOOL Cass

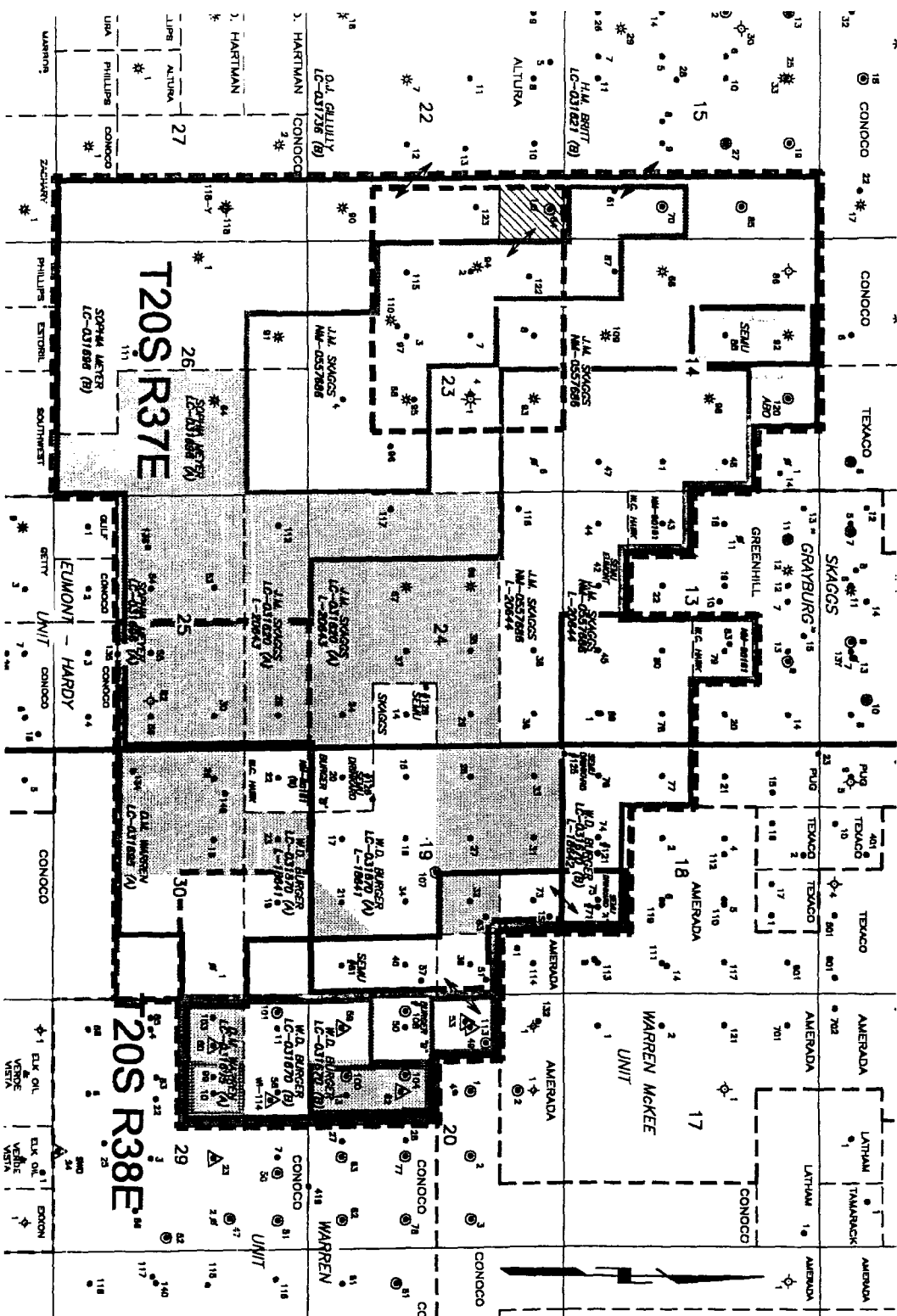
(PE.)

TOWNSHIP 20-South RANGE 37-East NMFM

166

Description: All Sec. 23.Ext: $\frac{SW}{4}$ Sec. 14; $\frac{SE}{4}$ Sec. 15, (R-1008, 5-29-57). ~~$\frac{SE}{4}$ Sec. 11~~ (R-3530, 11-1-68) EXT: $\frac{W}{2}$ Sec. 15 (R-8626, 4/1/88)Ext: $\frac{3}{2}$ Sec. 9, $\frac{NE}{4}$ Sec. 16 (R-9843, 2-8-93)

PARTICIPATING AREAS



SEMUR UNIT BOUNDARY

DEVONIAN P/A C-4224-07
TUBB A P/A C-4224-05

DRINKARD P/A C-4224-04

EUMONT P/A C-4224-06

MCKEE P/A C-4224-03

BLINEBRY A P/A C-4224-08

PERMAN P/A C-4224-01

GRAYBURG FORM C-4224-02 (UPPER PERM.)

STRAWN P/A C-4224-02 (UPPER PERM.)

ARCO SALE C-49108 7.5% ORRI

DATE: 3/08/01

DRAWN BY: gfg

CHECKED BY:

APPROVED BY:

SCALE: 1" = 2640'

STATE PLANE COORDINATES REFERRED TO NAD27 - NEW MEXICO EAST

STATE PLANE COORDINATES ZONE - 3001

CONOCO MIDLAND DIVISION

SOUTHEAST MONUMENT UNIT AREA

LEA COUNTY NEW MEXICO

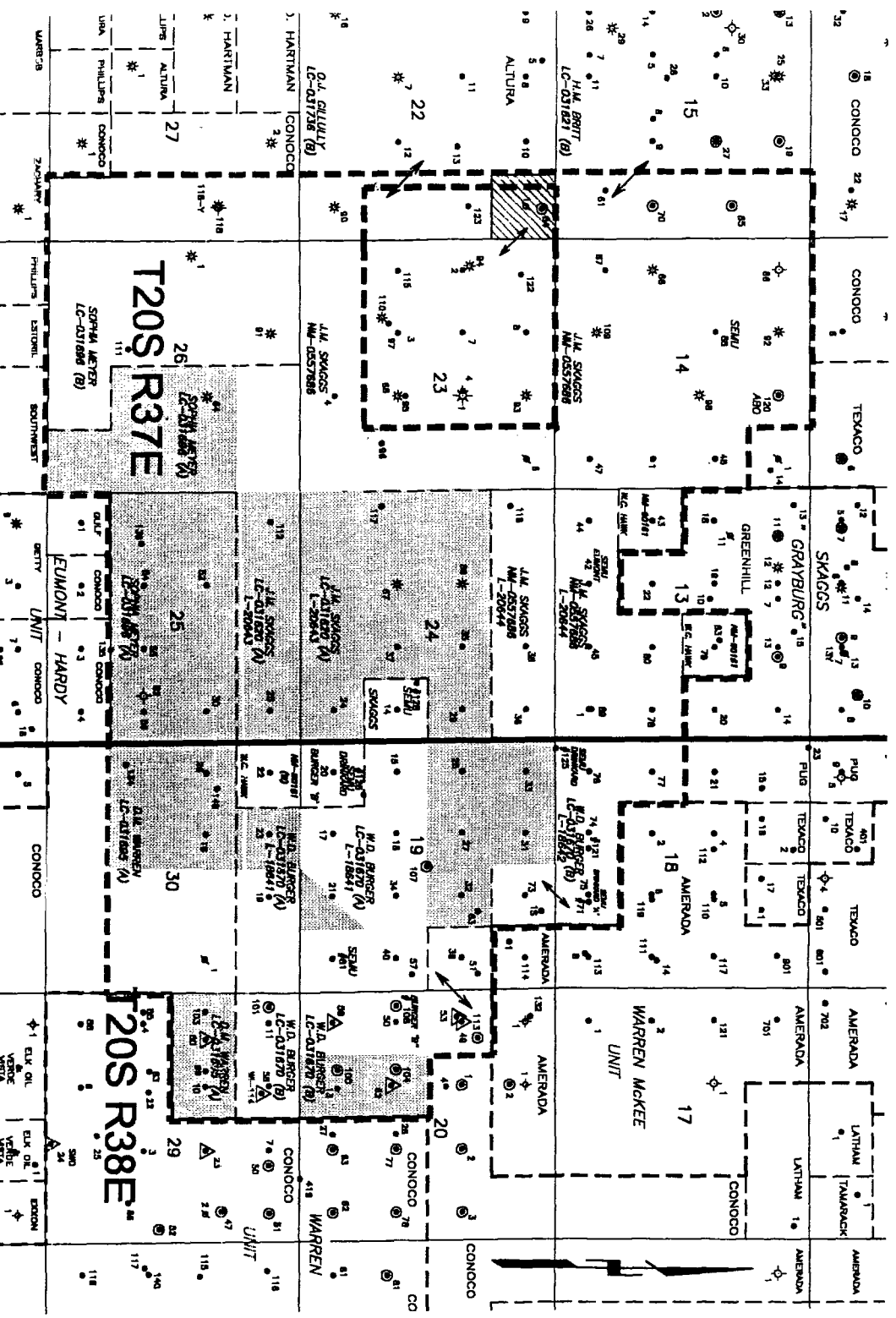
STATE COUNTY SEMU-UNIT

CONOCO INC. OFFICE

10 DESTA DRIVE WEST

MIDLAND, TEXAS 79705

PARTICIPATING AREAS



SEMU UNIT BOUNDARY

PENNSYLVANIAN
C-4224-01 (LOWER PERM.)
C-4224-02 (UPPER PERM.)

ARCO SALE
C-49108

DATE: 5/03/01

DRAWN BY: g1g

CHECKED BY:

APPROVED BY:

SCALE: 1" = 2640'

STATE PLANE COORDINATES REFERRED TO
NAD83
STATE PLANE COORDINATES
ZONE - 3001

CONOCO
MIDLAND DIVISION

SOUTHEAST MONUMENT UNIT AREA
PENNSYLVANIAN
LEA COUNTY
NEW MEXICO

STATE COUNTY
30 \ 025
CONOCO INC. OFFICE
10 DESTA DRIVE WEST
MIDLAND, TEXAS 79705

EXHIBIT "A"



TUBB 'B' P/A

7.5% ORR

10 DESIGN DRIVE WEST
MIDLAND, TEXAS 79705

LARGE FORMAT
EXHIBIT HAS
BEEN REMOVED
AND IS LOCATED
IN THE NEXT FILE

LARGE FORMAT
EXHIBIT HAS
BEEN REMOVED
AND IS LOCATED
IN THE NEXT FILE

CMD :
OG5SECT

ONGARD
INQUIRE LAND BY SECTION

02/11/02 15:30:
OGOMES -TQ
PAGE NO:

Sec : 23 Twp : 20S Rng : 37E Section Type : NORMAL

D 40.00	C 40.00	B 40.00	A 40.00
Federal owned	Federal owned	Federal owned	Federal owned
A	C A	A	
E 40.00	F 40.00	G 40.00	H 40.00
Federal owned	Federal owned	Federal owned	Federal owned
A A	A		

M0002: This is the first page

PF01 HELP	PF02	PF03 EXIT	PF04 GoTo	PF05	PF06
PF07 BKWD	PF08 FWD	PF09 PRINT	PF10 SDIV	PF11	PF12

CMD :
OG5SECT

ONGARD
INQUIRE LAND BY SECTION

02/11/02 15:09:
OGOMES -TQ
PAGE NO:

Sec : 23 Twp : 20S Rng : 37E Section Type : NORMAL

L 40.00	K 40.00	J 40.00	I 40.00
Federal owned	Federal owned	Federal owned	Federal owned
A	A A	A A	A
M 40.00	N 40.00	O 40.00	P 40.00
Federal owned	Federal owned	Federal owned A	Federal owned

PF01 HELP	PF02	PF03 EXIT	PF04 GoTo	PF05	PF06
PF07 BKWD	PF08 FWD	PF09 PRINT	PF10 SDIV	PF11	PF12

Stogner, Michael

From: Maddox, M. Kay [M-Kay.Maddox@conoco.com]
Sent: Monday, February 11, 2002 10:44 AM
To: Mstogner@state.nm.us
Subject: NSL application SEMU # 165 & 166

Dear Mr. Stogner,

Just a note to check on the status of the NSL application for the SEMU # 165 & # 166. Conoco really needs to drill the # 165 before the prairie chicken season. Amazingly enough, we have BLM approval. Can you please let me know where we are? Thanks.

Kay

Stogner, Michael

From: Maddox, M. Kay [M-Kay.Maddox@conoco.com]
Sent: Monday, February 11, 2002 3:57 PM
To: MStogner@state.nm.us
Subject: NSL # 165 & 166

Complain??? I did not call to complain! Geez! I hung up - Conoco has no reason to complain. I was checking with you about the applications - If we are in a bind it is because we put ourselves there - it is not your problem. I just wanted to know if you were working on it, close to working on it, or if it was still buried. The engineers might have to revamp their drilling program and I need to tell them if that is the case. Did someone else call about these or is it just a bad day?

**STATE OF NEW MEXICO
ENERGY, MINERALS, AND NATURAL RESOURCES DEPARTMENT
OIL CONSERVATION DIVISION**

**IN THE MATTER OF THE HEARING
CALLED BY THE OIL CONSERVATION
DIVISION FOR THE PURPOSE OF
CONSIDERING:**

**CASE NO. 10984
Order No. R-10128**

**APPLICATION OF TEXACO EXPLORATION
& PRODUCTION INC. FOR AMENDMENT OF
SPECIAL POOL RULES AND REGULATIONS
FOR THE MONUMENT-TUBB POOL, LEA
COUNTY, NEW MEXICO.**

*See Also Order
No. R-2800*

ORDER OF THE DIVISION

BY THE DIVISION:

This cause came on for hearing at 8:15 a.m. on May 26, 1994, at Santa Fe, New Mexico, before Examiner David R. Catanach.

NOW, on this 3rd day of June, 1994, the Division Director, having considered the testimony, the record, and the recommendations of the Examiner, and being fully advised in the premises,

FINDS THAT:

(1) Due public notice having been given as required by law, the Division has jurisdiction of this cause and the subject matter thereof.

(2) By Order No. R-1532, issued in Case No. 1809 on November 23, 1959, the Division created and defined the Monument-Tubb Pool, Lea County, New Mexico.

(3) The Monument-Tubb Pool currently comprises the following described area:

TOWNSHIP 19 SOUTH, RANGE 37 EAST, NMPM

Section 34: S/2

TOWNSHIP 20 SOUTH, RANGE 37 EAST, NMPM

Section 3: W/2

Section 8: SE/4

Section 9: SW/4, E/2

Section 10: All

Section 11: NW/4, S/2

Section 12: All

Section 13: N/2

Section 14: NW/4, W/2 NE/4, W/2 SW/4
Section 15: All
Section 16: E/2
Section 20: NE/4
Section 21: N/2
Section 22: N/2
Section 23: W/2

(4) The Monument-Tubb Pool is currently governed by Special Rules and Regulations as promulgated by Division Order No. R-2800 on November 10, 1964, which require standard 80-acre oil spacing and proration units, designated well locations, and a limiting gas-oil ratio of 4,000 cubic feet of gas per barrel of oil.

(5) The applicant, Texaco Exploration & Production Inc., seeks to amend Rule No. (7) of the Special Rules and Regulations for the Monument-Tubb Pool, to increase the limiting gas-oil ratio to 10,000 cubic feet of gas per barrel of oil.

(6) According to the Division's Monthly Statistical Report for December, 1993, there are currently thirty-nine wells within the Monument-Tubb Pool operated by eight operators. The applicant currently operates eleven wells within the pool.

(7) The applicant presented engineering evidence and testimony which indicates that of the thirty-five wells currently producing within the pool:

12 produce at a GOR in excess of 20,000:1
10 produce at a GOR between 10,000 and 20,000:1
11 produce at a GOR between 4,000 and 10,000:1
2 produce at a GOR of less than 4,000:1

(8) Further engineering evidence indicates that over the past several years, the Monument-Tubb Pool has produced, poolwide, at a gas-oil ratio in excess of 10,000 cubic feet of gas per barrel of oil.

(9) Applicant's geologic evidence and testimony demonstrated that there is no correlation between a given well's producing gas-oil ratio and its location structurally within the reservoir.

(10) There is no geologic or engineering evidence which would indicate the presence of a gas cap within the reservoir.

(11) The Monument-Tubb Pool appears to be a solution gas drive reservoir in its final stages of primary depletion.

(12) No operator in the pool or offset operator appeared at the hearing in opposition to the application.

(13) The evidence presented indicates that approval of the proposed gas-oil ratio limitation should not result in the excessive dissipation of reservoir energy, should not result in the reduced recovery of oil from the subject reservoir, thereby causing waste, and will not violate correlative rights.

(14) The proposed gas-oil ratio limitation of 10,000 cubic feet of gas per barrel of oil for the Monument-Tubb Pool should be established on a permanent basis.


IT IS THEREFORE ORDERED THAT:

(1) Rule No. (7) of the Special Rules and Regulations for the Monument-Tubb Pool, Lea County, New Mexico, as promulgated by Division Order No. R-2800, is hereby amended by increasing the limiting gas-oil ratio for the subject pool to 10,000 cubic feet of gas per barrel of oil.

(2) Jurisdiction of this cause is hereby retained for the entry of such further orders as the Division may deem necessary.

DONE at Santa Fe, New Mexico, on the day and year hereinabove designated.

STATE OF NEW MEXICO
OIL CONSERVATION DIVISION



WILLIAM J. LEMAY
Director

S E A L

BEFORE THE OIL CONSERVATION COMMISSION
OF THE STATE OF NEW MEXICO

IN THE MATTER OF THE HEARING
CALLED BY THE OIL CONSERVATION
COMMISSION OF NEW MEXICO FOR
THE PURPOSE OF CONSIDERING:

CASE No. 3123
Order No. R-2800

APPLICATION OF CONTINENTAL OIL
COMPANY FOR SPECIAL POOL RULES,
LEA COUNTY, NEW MEXICO.

*See also Order No.
R-10128*

ORDER OF THE COMMISSION

BY THE COMMISSION:

This cause came on for hearing at 9 o'clock a.m. on October 13, 1964, at Santa Fe, New Mexico, before Examiner Elvis A. Utz.

NOW, on this 10th day of November, 1964, the Commission, a quorum being present, having considered the testimony, the record, and the recommendations of the Examiner, and being fully advised in the premises,

FINDS:

(1) That due public notice having been given as required by law, the Commission has jurisdiction of this cause and the subject matter thereof.

(2) That the applicant, Continental Oil Company, seeks the promulgation of special rules and regulations for the Monument-Tubb Pool in Township 20 South, Range 37 East, NMPM, Lea County, New Mexico, including a provision for 80-acre spacing units and a gas-oil ratio of 6000 to 1.

(3) That one well in the Monument-Tubb Pool can efficiently and economically drain and develop 80 acres.

(4) That in order to prevent the economic loss caused by the drilling of unnecessary wells, to avoid the augmentation of risk arising from the drilling of an excessive number of wells to prevent reduced recovery which might result from the drilling of too few wells, and to otherwise prevent waste and protect correlative rights, special rules and regulations providing

-2-

CASE No. 3123

Order No. R-2800

for 80-acre spacing units should be promulgated for the Monument-Tubb Pool.

(5) That a limiting gas-oil ratio of 6000 to 1 would be excessive for this pool and might result in waste.

(6) That the special rules and regulations should provide for a limiting gas-oil ratio of 4000 to 1 in order to allow each operator in the pool the opportunity to use his just and equitable share of the reservoir energy.

IT IS THEREFORE ORDERED:

That Special Rules and Regulations for the Monument-Tubb Pool are hereby promulgated as follows, effective December 1, 1964:

SPECIAL RULES AND REGULATIONS
FOR THE
MONUMENT-TUBB POOL

RULE 1. Each well completed or recompleted in the Monument-Tubb Pool or in the Tubb formation within one mile thereof, and not nearer to or within the limits of another designated Tubb oil pool, shall be spaced, drilled, operated, and produced in accordance with the Special Rules and Regulations hereinafter set forth.

RULE 2. Each well shall be located on a standard unit containing 80 acres, more or less, consisting of the N/2, S/2, E/2, or W/2 of a governmental quarter section; provided, however, that nothing contained herein shall be construed as prohibiting the drilling of a well on each of the quarter-quarter sections in the unit.

RULE 3. The Secretary-Director of the Commission may grant an exception to the requirements of Rule 2 without notice and hearing when an application has been filed for a non-standard unit comprising a governmental quarter-quarter section or lot. All operators offsetting the proposed non-standard unit shall be notified of the application by registered or certified mail, and the application shall state that such notice has been furnished. The Secretary-Director may approve the application upon receipt of written waivers from all offset operators or if no offset operator has entered an objection to the formation of the

non-standard unit within 30 days after the Secretary-Director has received the application.

RULE 4. Each well shall be located no nearer than 330 feet to any governmental quarter-quarter section or lot line.

RULE 5. The Secretary-Director may grant an exception to the requirements of Rule 4 without notice and hearing when an application has been filed for an unorthodox location necessitated by topographical conditions. All operators offsetting the proposed unorthodox location shall be notified of the application by registered or certified mail, and the application shall state that such notice has been furnished. The Secretary-Director may approve the application upon receipt of written waivers from all offset operators or if no offset operator has entered an objection to the unorthodox location within 20 days after the Secretary-Director has received the application.

RULE 6. A standard proration unit (79 through 81 acres) shall be assigned an 80-acre proportional factor of 2.77 for allowable purposes, and in the event there is more than one well on an 80-acre proration unit, the operator may produce the allowable assigned to the unit from the wells on the unit in any proportion.

The allowable assigned to a non-standard proration unit shall bear the same ratio to a standard allowable as the acreage in such non-standard unit bears to 80 acres.

RULE 7. The limiting gas-oil ratio shall be 4000 cubic feet of gas for each barrel of oil produced.

IT IS FURTHER ORDERED:

(1) That any well presently drilling to or completed in the Monument-Tubb Pool or in the Tubb formation within one mile thereof that will not comply with the well location requirements of Rule 4 is hereby granted an exception to the requirements of said rule. The operator shall notify the Hobbs District Office of the Commission in writing of the name and location of the well on or before December 1, 1964.

(2) That each well presently drilling to or completed in the Monument-Tubb Pool or in the Tubb formation within one mile thereof shall receive a 40-acre allowable until a Form C-128

-4-

CASE No. 3123


Order No. R-2800

dedicating 80 acres to the well has been filed with the Commission.

(3) That jurisdiction of this cause is retained for the entry of such further orders as the Commission may deem necessary.

DONE at Santa Fe, New Mexico, on the day and year hereinabove designated.


STATE OF NEW MEXICO
OIL CONSERVATION COMMISSION



JACK M. CAMPBELL, Chairman



E. S. WALKER, Member



A. L. PORTER, Jr., Member & Secretary

S E A L

esr/

BEFORE THE OIL CONSERVATION COMMISSION
OF THE STATE OF NEW MEXICO

IN THE MATTER OF THE HEARING
CALLED BY THE OIL CONSERVATION
COMMISSION OF NEW MEXICO FOR
THE PURPOSE OF CONSIDERING:

CASE No. 3156
Order No. R-2825

APPLICATION OF CONTINENTAL OIL
COMPANY FOR SPECIAL POOL RULES,
LEA COUNTY, NEW MEXICO.

ORDER OF THE COMMISSION

BY THE COMMISSION:

This cause came on for hearing at 9 o'clock a.m. on November 24, 1964, at Santa Fe, New Mexico, before Examiner Daniel S. Nutter.

NOW, on this 7th day of December, 1964, the Commission, a quorum being present, having considered the testimony, the record, and the recommendations of the Examiner, and being fully advised in the premises,

FINDS:

(1) That due public notice having been given as required by law, the Commission has jurisdiction of this cause and the subject matter thereof.

(2) That the applicant, Continental Oil Company, seeks the promulgation of special rules and regulations for the Cass Pool in Township 20 South, Range 37 East, NMPM, Lea County, New Mexico, including a provision for 80-acre spacing and authority to transfer allowables.

(3) That one well in the Cass Pool can efficiently and economically drain and develop 80 acres.

(4) That in order to prevent the economic loss caused by the drilling of unnecessary wells, to avoid the augmentation of risk arising from the drilling of an excessive number of wells, to prevent reduced recovery which might result from the drilling of too few wells, and to otherwise prevent waste and protect correlative rights, special rules and regulations providing for 80-acre spacing units should be promulgated for the Cass Pool.

(5) That the special rules and regulations should provide for limited well locations in order to assure orderly development of the pool and protect correlative rights.

(6) That the applicant has not established that authority to transfer allowables within the Cass Pool will prevent waste or protect correlative rights.

(7) That the applicant's request for authority to transfer allowables within the Cass Pool should be denied.

IT IS THEREFORE ORDERED:

That Special Rules and Regulations for the Cass Pool are hereby promulgated as follows:

SPECIAL RULES AND REGULATIONS
FOR THE
CASS POOL

RULE 1. Each well completed or recompleted in the Cass Pool or in the Pennsylvanian formation within one mile thereof, and not nearer to or within the limits of another designated Pennsylvanian oil pool, shall be spaced, drilled, operated, and produced in accordance with the Special Rules and Regulations hereinafter set forth.

RULE 2. Each well shall be located on a standard unit containing 80 acres, more or less, consisting of the N/2, S/2, E/2, or W/2 of a governmental quarter section; provided, however, that nothing contained herein shall be construed as prohibiting the drilling of a well on each of the quarter-quarter sections in the unit.

RULE 3. The Secretary-Director of the Commission may grant an exception to the requirements of Rule 2 without notice and hearing when an application has been filed for a non-standard unit comprising a governmental quarter-quarter section or lot. All operators offsetting the proposed non-standard unit shall be notified of the application by registered or certified mail, and the application shall state that such notice has been furnished. The Secretary-Director may approve the application upon receipt of written waivers from all offset operators or if no offset operator has entered an objection to the formation of the non-standard unit within 30 days after the Secretary-Director has received the application.

RULE 4. Each well shall be located within 150 feet of the center of a governmental quarter-quarter section or lot line.

RULE 5. The Secretary-Director may grant an exception to the requirements of Rule 4 without notice and hearing when an application has been filed for an unorthodox location necessitated by topographical conditions or the recompletion of a well previously drilled to another horizon. All operators offsetting the proposed unorthodox location shall be notified of the application by registered or certified mail, and the application shall state that such notice has been furnished. The Secretary-Director may approve the application upon receipt of written waivers from all offset operators or if no offset operator has entered an objection to the unorthodox location within 20 days after the Secretary-Director has received the application.

RULE 6. A standard proration unit (79 through 81 acres) shall be assigned an 80-acre proportional factor of 2.33 for allowable purposes, and in the event there is more than one well on an 80-acre proration unit, the operator may produce the allowable assigned to the unit from the wells on the unit in any proportion.

The allowable assigned to a non-standard proration unit shall bear the same ratio to a standard allowable as the acreage in such non-standard unit bears to 80 acres.

IT IS FURTHER ORDERED:

(1) That any well presently drilling to or completed in the Cass Pool or in the Pennsylvanian formation within one mile thereof that will not comply with the well location requirements of Rule 4 is hereby granted an exception to the requirements of said rule. The operator shall notify the Hobbs District Office of the Commission in writing of the name and location of the well on or before December 15, 1964.

(2) That each well presently drilling to or completed in the Cass Pool or in the Pennsylvanian formation within one mile thereof shall receive a 40-acre allowable until a Form C-128 dedicating 80 acres to the well has been filed with the Commission.

(3) That the applicant's request for authority to transfer allowables within the Cass Pool is hereby denied.

-4-

CASE No. 3156
Order No. R-2825

(4) That jurisdiction of this cause is retained for the entry of such further orders as the Commission may deem necessary.

DONE at Santa Fe, New Mexico, on the day and year hereinabove designated.

STATE OF NEW MEXICO
OIL CONSERVATION COMMISSION

JACK M. CAMPBELL, Chairman

E. S. WALKER, Member

A. L. PORTER, Jr., Member & Secretary

S E A L

esr/

BEFORE THE OIL CONSERVATION COMMISSION
OF THE STATE OF NEW MEXICO

CASE No. 3156
Order No. R-2825-A

APPLICATION OF CONTINENTAL OIL
COMPANY FOR SPECIAL POOL RULES,
LEA COUNTY, NEW MEXICO.

NUNC PRO TUNC ORDER

BY THE COMMISSION:

It appearing to the Commission that due to clerical error, Order No. R-2825, dated December 7, 1964, does not correctly state the intended order of the Commission,

IT IS THEREFORE ORDERED:

(1) That Rule 6 of the Special Rules and Regulations for the Cass Pool promulgated by Order No. R-2825 is hereby corrected to read as follows:

RULE 6. A standard proration unit (79 through 81 acres) shall be assigned an 80-acre proportional factor of 3.33 for allowable purposes, and in the event there is more than one well on an 80-acre proration unit, the operator may produce the allowable assigned to the unit from the wells on the unit in any proportion.

The allowable assigned to a non-standard proration unit shall bear the same ratio to a standard allowable as the acreage in such non-standard unit bears to 80 acres.

(2) That the correction set forth above shall be effective nunc pro tunc as of December 7, 1964.

DONE at Santa Fe, New Mexico, on this 21st day of December, 1964.

STATE OF NEW MEXICO
OIL CONSERVATION COMMISSION

JACK M. CAMPBELL, Chairman

E. S. WALKER, Member

S E A L

esr/

A. L. PORTER, Jr., Member & Secretary

BEFORE THE OIL CONSERVATION COMMISSION
OF THE STATE OF NEW MEXICO

CASE No. 3156
Order No. R-2825-B

APPLICATION OF CONTINENTAL OIL
COMPANY FOR SPECIAL POOL RULES,
LEA COUNTY, NEW MEXICO.

NUNC PRO TUNC ORDER

BY THE COMMISSION:

It appearing to the Commission that due to clerical error,
Order No. R-2825, dated December 7, 1964, does not correctly state
the intended order of the Commission,

IT IS THEREFORE ORDERED:

(1) That Rule 4 of the Special Rules and Regulations for
the Cass Pool promulgated by Order No. R-2825 is hereby corrected
to read as follows:

RULE 4. Each well shall be located within 150 feet of the
center of a governmental quarter-quarter section or lot.

(2) That the correction set forth above shall be effective
nunc pro tunc as of December 7, 1964.

DONE at Santa Fe, New Mexico, on this 25th day of January,
1965.

STATE OF NEW MEXICO
OIL CONSERVATION COMMISSION

JACK M. CAMPBELL, Chairman

E. S. WALKER, Member

S E A L

A. L. PORTER, Jr., Member & Secretary

esr/