

CITIES SERVICE PETROLEUM COMPANY
500 Broadway Building
P. O. Box 97
Hobbs, New Mexico

March 13, 1962

MAIN OFFICE OCC

1962 MAR 13 PM 6 41

NSP 592
30 days
due 4/18

Oil Conservation Commission
State of New Mexico
P. O. Box 871
Santa Fe, New Mexico

Attention: Mr. A. L. Porter, Jr.

Re: Reduction of Blinberry Gas
Standard Gas Proration
Unit, Lea County, New Mexico.

Gentlemen:

It is respectfully requested that the Oil Conservation Commission authorize administratively the reduction of the Blinberry gas standard gas proration unit currently composed of the E/2 W/2 Section 32 and dedicated to the Cities Service Petroleum Company's State P #1 located 1980' F.M.L. 1980' F.M.L. Section 32 to an area composed of the SE NW, E/2 SW (120 acres) Section 32, all descriptions in T-22S, R-38E, Lea County, New Mexico.

In support of this application, the following information is submitted:

- (1) Order R-1095 authorizes the Blinberry and Tubb gas proration units to be composed of the E/2 W/2 Section 32.
- (2) Order DC-413 authorizes dual completion of the Cities Service Petroleum Company's State P #1 in the Blinberry and Tubb zones.
- (3) Pan American Petroleum Corporation has successfully recompleted their State S #1 located 1980' F.M.L. 680' F.M.L. Section 32 as a Blinberry oil well and desires to have the NE NW Section 32 removed from the Blinberry gas proration unit currently assigned to the Cities Service Petroleum Company's State P #1 so that an oil allowable may be assigned this well.

- (4) The Communitization Agreement between Cities Service Petroleum Company and Pan American Petroleum Corporation concerning the Blinbry non-standard gas proration unit will be amended pending the outcome of this request.

A plat is attached showing the current Blinbry non-standard gas proration unit outlined in red and the proposed Blinbry non-standard gas proration unit shaded in yellow. Copies of this application have been sent each offset operator.

Very truly yours,

CITIES SERVICE PETROLEUM COMPANY



E. F. Motter
Asst. Division Engineer

EFM/sjb

Attachment

CC:

New Mexico Oil Conservation Commission
P. O. Box 2045
Hobbs, New Mexico

Pan American Petroleum Corporation
P. O. Box 68
Hobbs, New Mexico

Gulf Oil Corporation
P. O. Box 2167
Hobbs, New Mexico

Texaco, Inc.
P. O. Box 728
Hobbs, New Mexico

Western Natural Gas Company
223 Midland Tower
Midland, Texas

Texas Union Natural Gas Corp.
AP Division
P. O. Box 1859
Midland, Texas



SECTION 32 TOWNSHIP 22-S RANGE 3E-E COUNTY Lea STATE New Mexico



Legend:

B(O) Blinebry Oil
 B(G) Blinebry Gas
 D Drinkard Oil
 P South Paddock Oil
 T(G) Tubb Gas

Plat showing proposed 120 acre
 Non Standard Gas Proration Unit
 State P #1 (Blinebry)

 Proposed Unit
 Present Unit

NEW MEXICO OIL CONSERVATION COMMISSION
WELL LOCATION AND ACREAGE DEDICATION PLAT

FORM C-128
 Revised 5/1/57

SEE INSTRUCTIONS FOR COMPLETING THIS FORM ON THE REVERSE SIDE

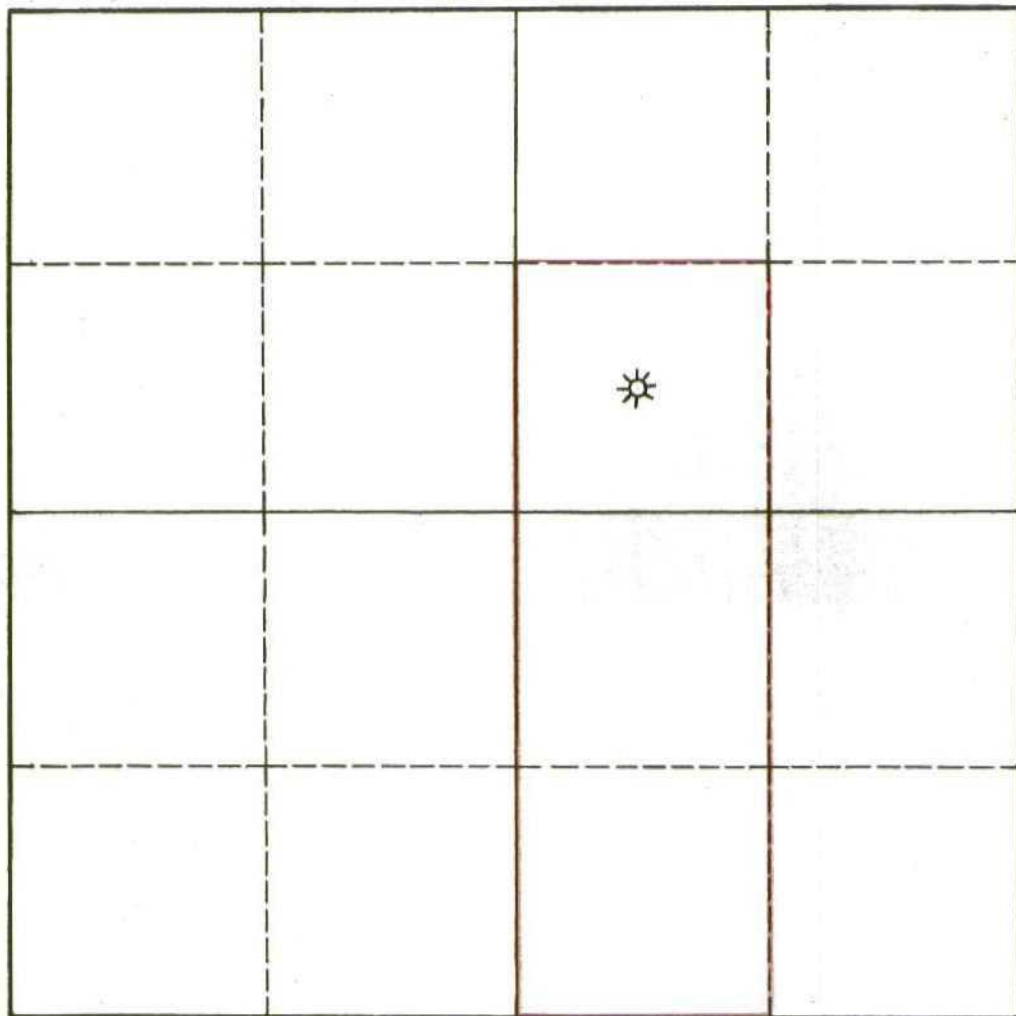
SECTION A

Operator Cities Service Petroleum Company			Lease State P		Well No. 1
Unit Letter F	Section 32	Township 22	Range 38	County Lea	
Actual Footage Location of Well: 1980 feet from the North line and 1980 feet from the West line					
Ground Level Elev. 3384	Producing Formation Blinebry	Pool Blinebry Gas	Dedicated Acreage: 120 Acres		

1. Is the Operator the only owner in the dedicated acreage outlined on the plat below? YES _____ NO ☒ . ("Owner" means the person who has the right to drill into and to produce from any pool and to appropriate the production either for himself or for himself and another. (65-3-29 (e) NMSA 1935 Comp.)
2. If the answer to question one is "no," have the interests of all the owners been consolidated by communitization agreement or otherwise? YES ☒ NO _____. If answer is "yes," Type of Consolidation **Communitization Agreement**
3. If the answer to question two is "no," list all the owners and their respective interests below:

Owner	Land Description

SECTION B



CERTIFICATION

I hereby certify that the information in SECTION A above is true and complete to the best of my knowledge and belief.

Name *[Signature]*
 Position
Asst. Division Engineer
 Company
Cities Service Petroleum Co.
 Date
March 13, 1962

I hereby certify that the well location shown on the plat in SECTION B was plotted from field notes of actual surveys made by me or under my supervision, and that the same is true and correct to the best of my knowledge and belief.

Date Surveyed _____
 Registered Professional Engineer and/or Land Surveyor _____
 Certificate No. _____

0 330 660 990 1320 1650 1980 2310 2640 2000 1500 1000 500 0