

Atlantic Richfield Company

North American Producing Division

Permian District

Post Office Box 1610

Midland, Texas 79701

Telephone 915 682 8631


RECEIVED

DEC 20 1971

W. P. Tomlinson

OIL CONSERVATION COMM.  
SANTA FE

District Engineer - West Area



December 14, 1971

New Mexico Oil Conservation Commission

P. O. Box 2038

Santa Fe, New Mexico

Re: Non-Standard Gas Proration Unit

J. R. Cone "B"

Section 26, T-21S, R-37E

Lea County, New Mexico

Gentlemen:

Atlantic Richfield Company respectfully requests administrative approval under the provisions of Order No. R-1670, Rule 29, for an 80-acre non-standard Blinebry Gas proration unit for the J. (R. Cone "B" No. 2 well) located 660' FSL and 1980' FWL of Section 26, T-21S, R-37E, and the (J. R. Cone "B" No. 1 well), located 660' FSL and 1980' FWL of Section 26, T-21S, R-37E. The proposed unit will comprise the SW/4, SE/4 and the SE/4 SW/4 of Section 26, as shown on the attached plat. We further request approval to produce the allowable for the proposed proration unit from either or both of the captioned wells in any proportion.

The J. R. Cone "B" No. 2 was reclassified from an oil to a gas well in the Blinebry Pool effective 12-1-70 because of a high gas-oil ratio. It was assigned a 40-acre non-standard gas proration unit consisting of the SW/4, SE/4 of Section 26, as of 5-19-71, by Administrative Order NSP-836 and has been producing as a non-marginal gas well. The Cone "B" No. 1 is presently an oil well in the Blinebry Oil Pool. Atlantic Richfield has been notified of a pending change in classification to gas well effective 1-1-72 because of a high gas-oil ratio under R-1670, rules 27 and 28. The "B" No. 1 is awaiting connection to the Northern Natural Gas gathering system.

Copies of this application have been submitted to the offset operators listed below.

Very truly yours,

*J. L. Tweed*  
J. L. Tweed

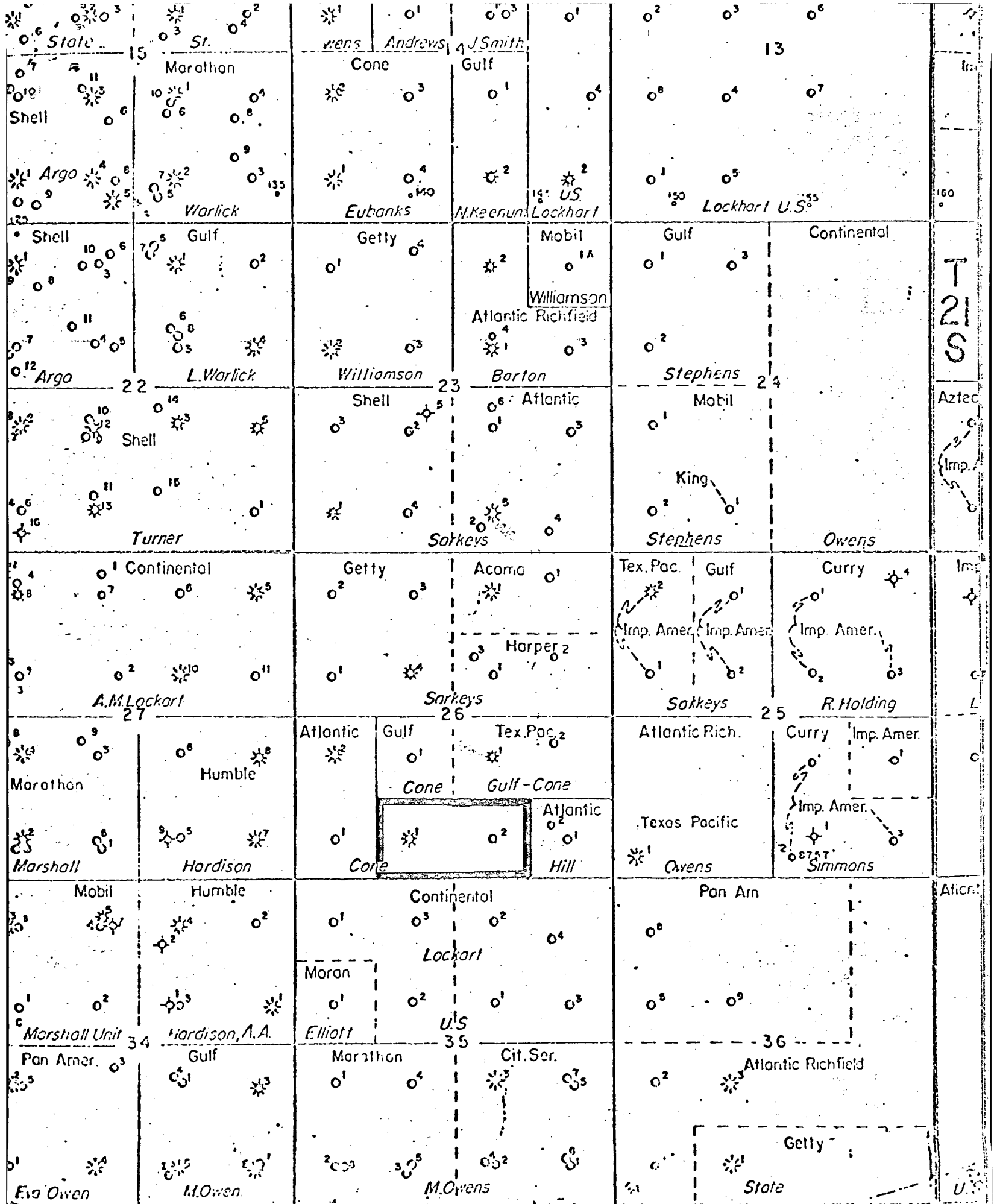
SWB/agp

cc: Continental Oil Company, Box 430, Hobbs, New Mexico

Gulf Oil Company, Box 1150, Midland, Texas

Texas Pacific Oil Company, Inc., Box 4067, Midland, Texas

*GMH*  
*NSP-836*  
*issue 1-19-72*  
*Blinebry Pool*  
*non-standard*  
*gas proration unit*  
*80 acres comprising*  
*SE/4 SW/4 and*  
*SW/4 SE/4*  
*to be dedicated*  
*to two wells*  
*# 1 & # 2*



**NEW MEXICO OIL CONSERVATION COMMISSION  
WELL LOCATION AND ACREAGE DEDICATION PLAT**

Form C-102  
Supersedes C-128  
Effective 1-1-65

All distances must be from the outer boundaries of the Section.

Operator <b>Atlantic Richfield Company</b>			Lease <b>Cone "B"</b>		Well No. <b>2</b>
Unit Letter <b>O</b>	Section <b>26</b>	Township <b>21S</b>	Range <b>37E</b>	County <b>Lea</b>	
Actual Footage Location of Well: <b>660</b> feet from the <b>South</b> line and <b>1980'</b> feet from the <b>East</b> line					
Ground Level Elev: <b>3376'</b>	Producing Formation <b>Blinebry</b>	Pool <b>Blinebry - Gas</b>		Dedicated Acreage: <b>80</b> Acres	

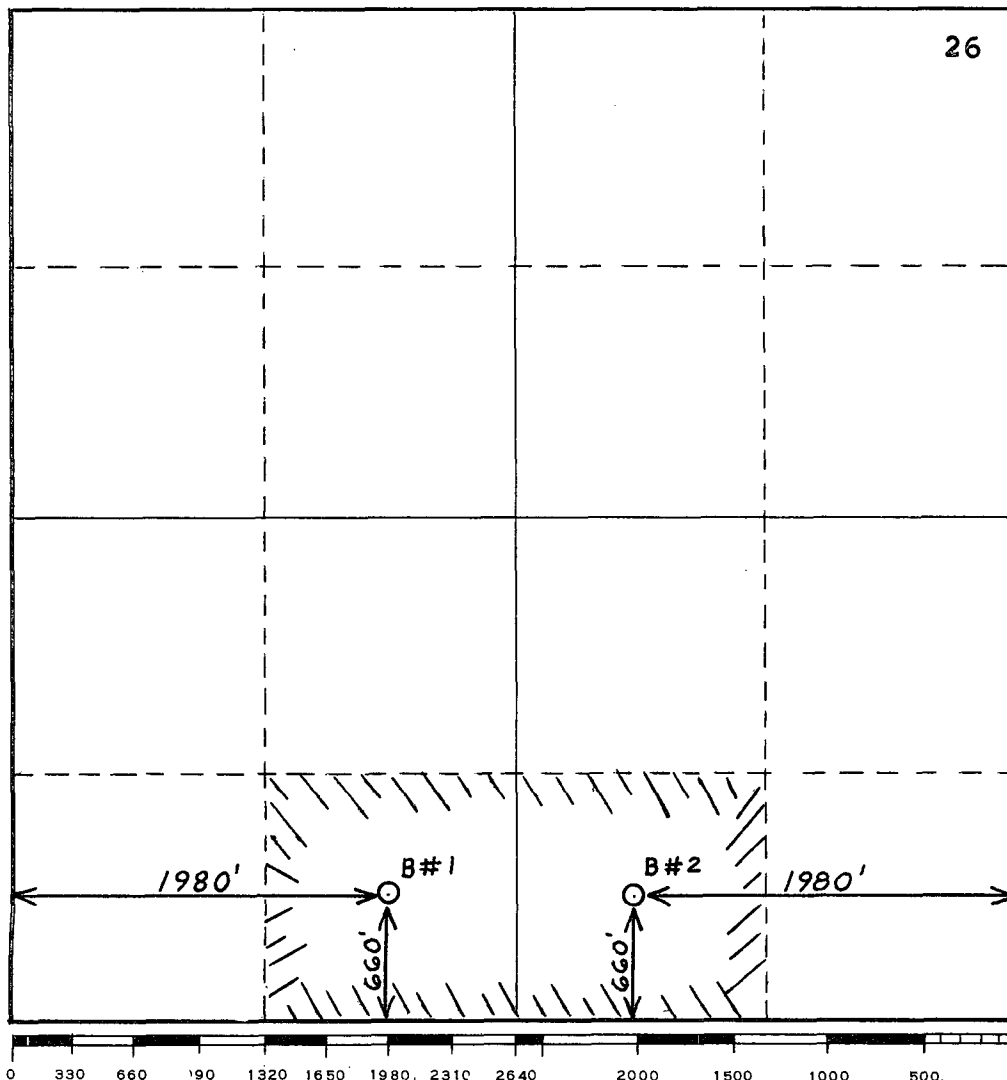
1. Outline the acreage dedicated to the subject well by colored pencil or hachure marks on the plat below.
2. If more than one lease is dedicated to the well, outline each and identify the ownership thereof (both as to working interest and royalty).
3. If more than one lease of different ownership is dedicated to the well, have the interests of all owners been consolidated by communitization, unitization, force-pooling, etc?

☐ Yes    ☐ No    If answer is "yes," type of consolidation \_\_\_\_\_

If answer is "no," list the owners and tract descriptions which have actually been consolidated. (Use reverse side of this form if necessary.) \_\_\_\_\_

No allowable will be assigned to the well until all interests have been consolidated (by communitization, unitization, forced-pooling, or otherwise) or until a non-standard unit, eliminating such interests, has been approved by the Commission.

**R37E**



**CERTIFICATION**

I hereby certify that the information contained herein is true and complete to the best of my knowledge and belief.

Name

**O. D. Bretches**

Position

**Dist. Drlg. Supv.**

Company

**Atlantic Richfield Co.**

Date

**December 14, 1971**

I hereby certify that the well location shown on this plat was plotted from field notes of actual surveys made by me or under my supervision, and that the same is true and correct to the best of my knowledge and belief.

Date Surveyed

Registered Professional Engineer and/or Land Surveyor

Certificate No.

**T  
21  
S**