

RECEIVED

FEB 15 1972

OIL CONSERVATION COMM.

MORAN OIL PRODUCING & DRILLING CORPORATION  
P. O. BOX 1919 HOBBS, NEW MEXICO 88240 (505) 393-7176 (915) 563-0562

February 14, 1972

Mr. A. L. Porter, Jr.  
New Mexico Oil Conservation Commission  
P. O. Box 2088  
Santa Fe, New Mexico 87501

Subject:  
Application for Administration  
Approval of 40 Acre Non-Standard  
Gas Proration Unit, Blinebry Gas  
Pool, E. F. Moran, Inc. - Elliott  
No. 1, Unit E, Section 35, T21S,  
R37E, Lea County, New Mexico

Dear Sir:

Application is made herewith for Administration Approval of a 40 acre non-standard gas proration unit in the Blinebry Gas Pool for the E. F. Moran, Inc. - Elliott #1, located Unit E, 35-21-37, Lea County, New Mexico. This application is being made as a result of the recent reclassification by the New Mexico Oil Conservation Commission of the subject well from a Blinebry oil well to a Blinebry gas well.

Inasmuch as the Elliott #1 has been reclassified as a Blinebry gas well by the Commission, the Blinebry zone has been shut in. We request cancellation of the Blinebry Oil Pool acreage and 40 acres Unit E 35-21-37 acreage dedication to the E. F. Moran, Inc. - Elliott #1 in the Blinebry Gas Pool as indicated on the attached Form C-102.

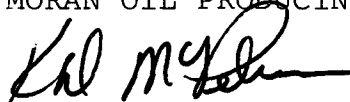
As required in Order #R-1670, copies of this application with attachments are being furnished all operators owning interests within 1500 feet of the Elliott #1. Waivers to this application are being requested of these offset operators.

Mr. A. L. Porter, Jr.  
February 14, 1972  
Page 2

Please advise if you desire additional information regarding  
this application.

Yours very truly,

MORAN OIL PRODUCING & DRILLING CORP.



K. D. McPeters

KDMC/d  
Attach.

cc: Elliott, Inc.  
✓ Gulf Oil Company-U.S.  
Continental Oil Company  
Marathon Oil Company  
Humble Oil & Refining Company  
N.M.O.C.C. - Hobbs

NEW MEXICO OIL CONSERVATION COMMISSION  
WELL LOCATION AND ACREAGE DEDICATION PLAT

Form C-102  
Supersedes C-128  
Effective 1-1-65

All distances must be from the outer boundaries of the Section.

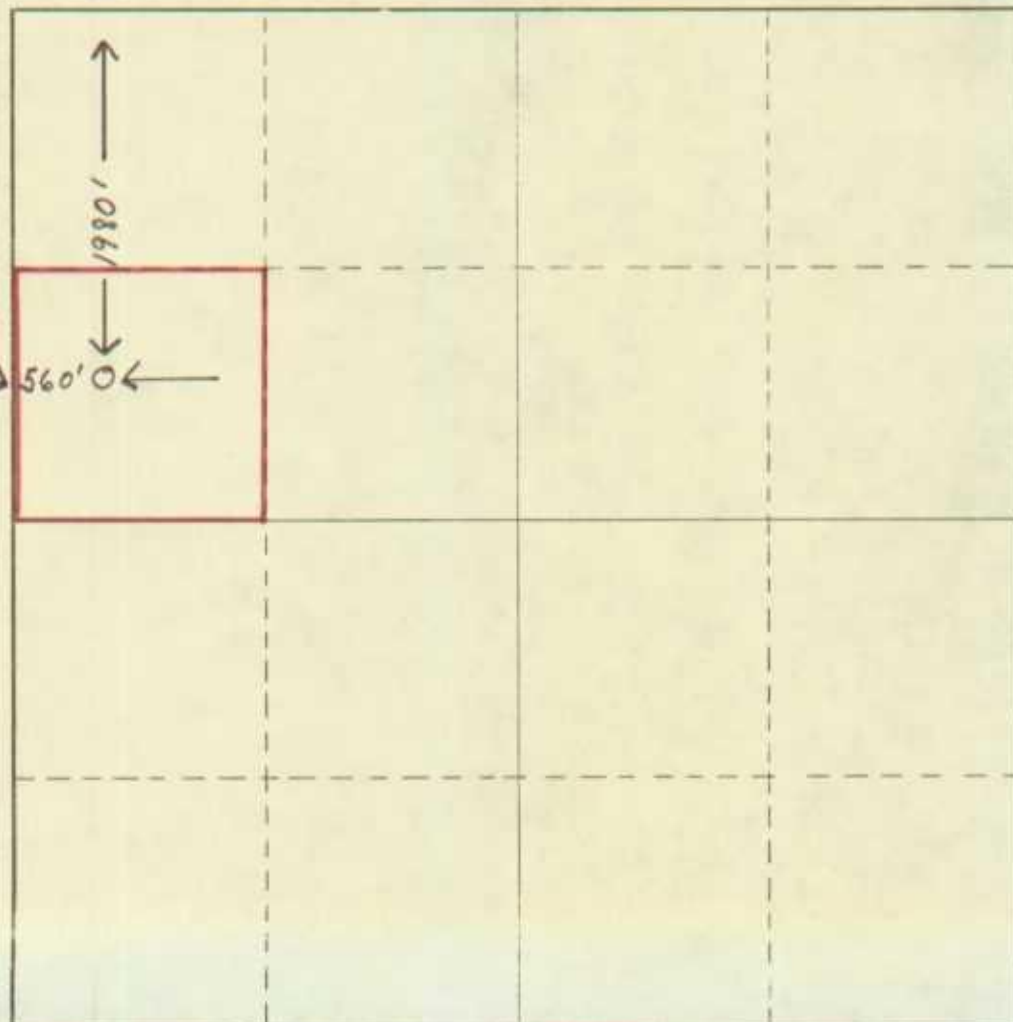
Operator <b>E. F. Moran, Inc.</b>		Lease <b>E. M. Elliott</b>		Well No. <b>1</b>
Unit Letter <b>E</b>	Section <b>35</b>	Township <b>21</b>	Range <b>37</b>	County <b>Lea</b>
Actual Footage Location of Well: <b>1970</b> feet from the <b>North</b> line and <b>560</b> feet from the <b>West</b> line				
Ground Level Elev. <b>3368</b>	Producing Formation <b>Blinebry</b>	Pool <b>Blinebry Gas Pool</b>	Dedicated Acreage: <b>40</b> Acres	

1. Outline the acreage dedicated to the subject well by colored pencil or hachure marks on the plat below.
2. If more than one lease is dedicated to the well, outline each and identify the ownership thereof (both as to working interest and royalty).
3. If more than one lease of different ownership is dedicated to the well, have the interests of all owners been consolidated by communitization, unitization, force-pooling, etc?

☐ Yes ☐ No If answer is "yes," type of consolidation \_\_\_\_\_

If answer is "no," list the owners and tract descriptions which have actually been consolidated. (Use reverse side of this form if necessary.) \_\_\_\_\_

No allowable will be assigned to the well until all interests have been consolidated (by communitization, unitization, forced-pooling, or otherwise) or until a non-standard unit, eliminating such interests, has been approved by the Commission.



CERTIFICATION

I hereby certify that the information contained herein is true and complete to the best of my knowledge and belief.

Signature \_\_\_\_\_

**K. D. McPeters**

Position \_\_\_\_\_

**Engineer**

Company \_\_\_\_\_

**E. F. Moran, Inc.**

Date \_\_\_\_\_


**2-14-72**

I hereby certify that the well location shown on this plat was plotted from field notes of actual surveys made by me or under my supervision, and that the same is true and correct to the best of my knowledge and belief.

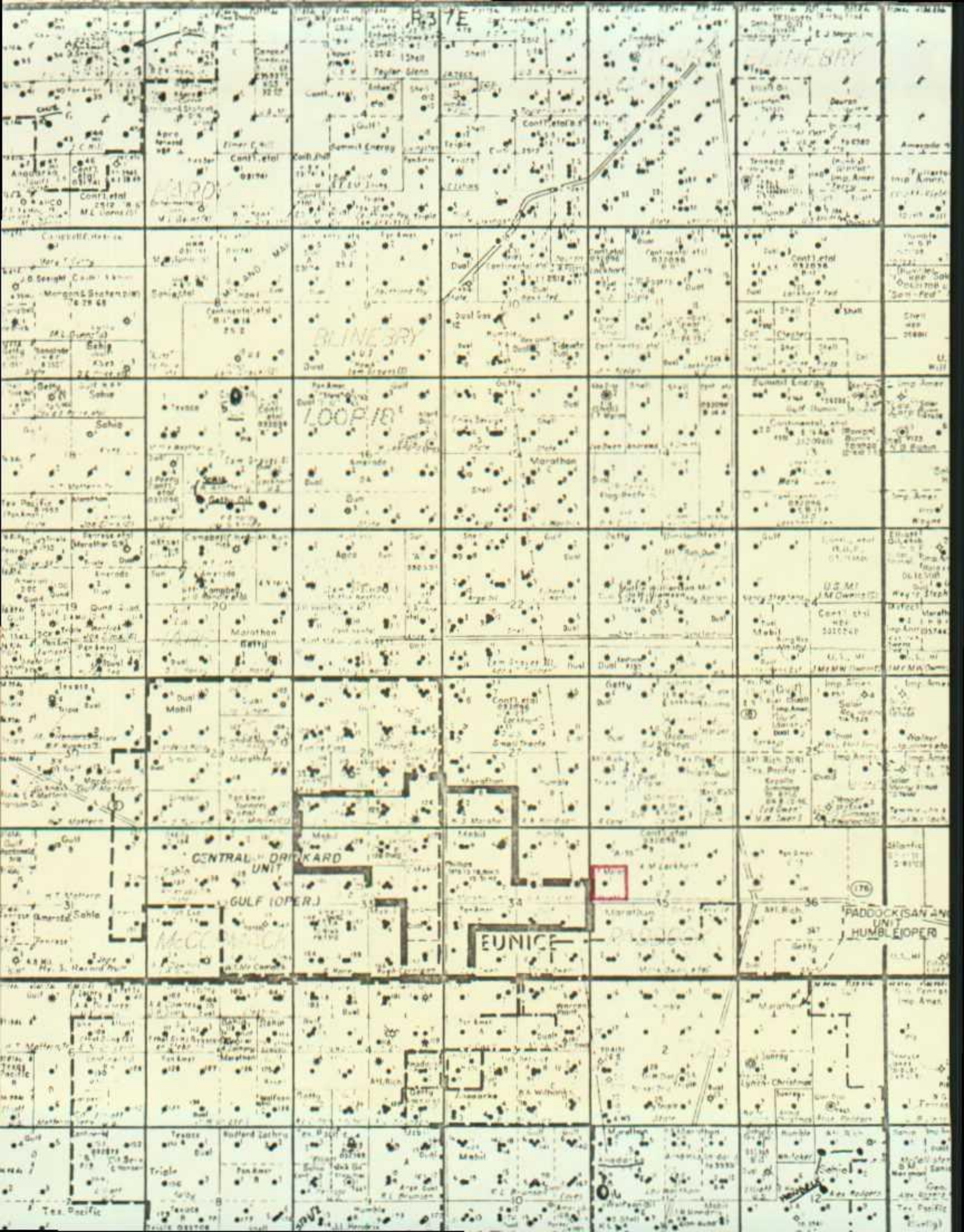
Date Surveyed \_\_\_\_\_

Registered Professional Engineer and/or Land Surveyor

Certificate No. \_\_\_\_\_







# Gulf Oil Company - U.S.

EXPLORATION AND PRODUCTION DEPARTMENT  
MIDLAND DISTRICT

W. B. Hopkins  
DISTRICT MANAGER  
J. A. Hord  
DISTRICT EXPLORATION  
MANAGER  
J. L. Pike  
DISTRICT PRODUCTION  
MANAGER  
H. E. Braunig, Jr.  
DISTRICT PRODUCTION  
MANAGER  
M. B. Moseley  
DISTRICT SERVICES MANAGER

P. O. Drawer 1150  
Midland, Texas 79701

February 21, 1972 RECEIVED

FEB 23 1972

AIR CONTAMINATION COMM.



Oil Conservation Commission  
State of New Mexico  
P. O. Box 2088  
Sante Fe, New Mexico 87501

Attention: Mr. A. L. Porter, Jr.

Re: Application of Moran Oil Producing  
and Drilling Corporation for 40-Acre  
NSP Unit Elliott No. 1, Blinebry Gas  
Pool, Lea County, New Mexico


Gentlemen:

This is to advise that Gulf Oil Corporation has been given due notice that Moran Oil Producing and Drilling Corporation has made application for Administration Approval of a 40-acre nonstandard gas proration unit in the Blinebry gas pool for the E. F. Moran, Inc. Elliott No. 1, located Unit E, Section 35, T21S, R37E, Lea County, New Mexico. We have no objection to the approval of this application.

Executed this 21st day of February, 1972.

Yours very truly,

GULF OIL CORPORATION

BY:   
W. C. PALMER  
District Engineer

ROB: jmc



A DIVISION OF GULF OIL CORPORATION